



Odisha

Assembly Factbook™

Digapahandi Assembly Constituency



Key Electoral Data of Digapahandi
Assembly Constituency (Vidhan Sabha)



indiastatpublications

Odisha

Assembly Factbook™

Digapahandi Assembly Constituency



Digapahandi Vidhan Sabha

Editor & Director

Dr. R.K. Thukral

Research Editor

Dr. Shafeeq Rahman

Compiled, Researched and Published by Datanet India Pvt. Ltd.

D-100, 1st Floor,

Okhla Industrial Area, Phase-I,
New Delhi- 110020.

Ph.: 91-11- 43580781-84

Email : support@indiastatpublications.com

Website : www.indiastatelections.com

Online Book Store :

www.indiastatpublications.com

Report No. : AFB/OD-134-0123

ISBN : 978-93-5301-893-1

First Edition : January, 2018

Sixth Updated Edition : January, 2023

Price : Rs. 11500/-

US\$ 310

© Datanet India Pvt. Ltd.

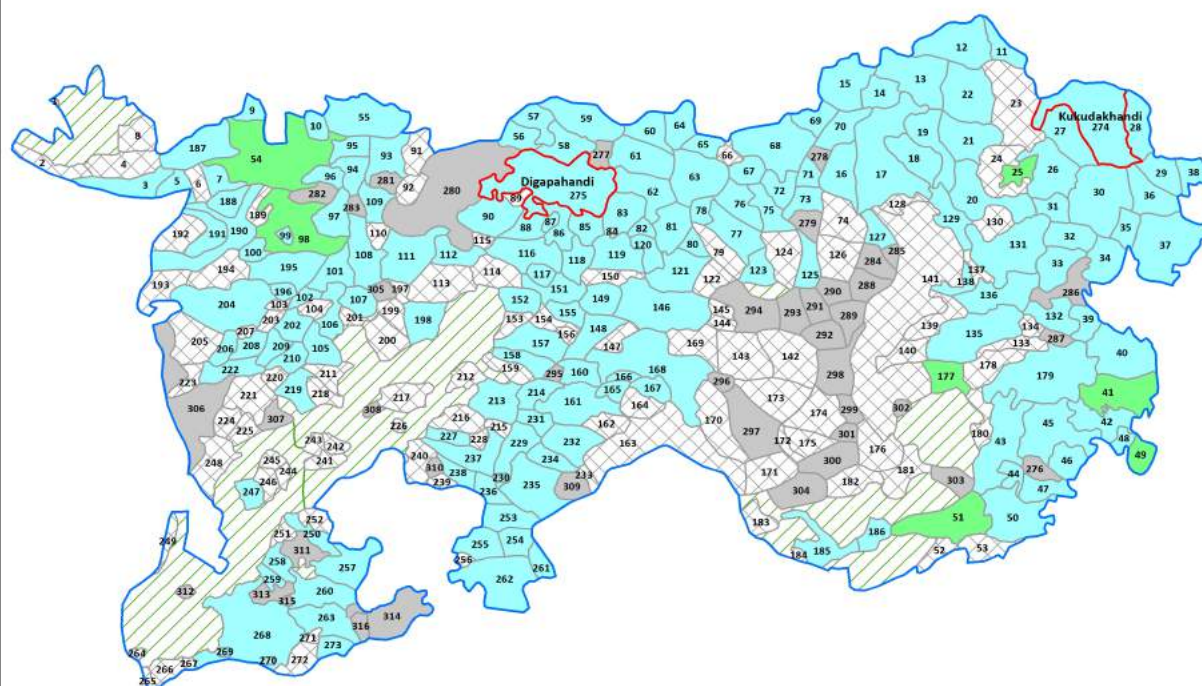
All rights reserved. No part of this book may be reproduced, stored in a retrieval system or transmitted in any form or by any means, mechanical photocopying, photographing, scanning, recording or otherwise without the prior written permission of the publisher. Please refer to Disclaimer at page no. 211 for the use of this publication.

Printed in India

No.	Particulars	Page No.
	Introduction	
1	Assembly Constituency - (Vidhan Sabha) at a Glance Features of Assembly as per Delimitation Commission of India (2008)	1-2
	Location and Political Maps	
2	Location Map Boundaries of Assembly Constituency - (Vidhan Sabha) in District Boundaries of Assembly Constituency under Parliamentary Constituency - (Lok Sabha) Town & Village-wise Winner Parties- 2019-PE, 2019-AE, 2014-PE, 2014-AE, 2009-PE and 2009-AE	3-11
	Administrative Setup (2011)	
3	District Sub-district Towns Villages Inhabited Villages Uninhabited Villages Village Panchayat Intermediate Panchayat	12-26
	Demographics (2011)	
4	Population Households Rural/Urban Population Towns and Villages by Population Size Sex Ratio (Total & 0-6 Years) Religious Population Social Population Literacy Rate	27-28
	Electoral Features	
5	Important Dates of Last Elections Held Electors by Gender Service Electors Voters Voters Turnout Polling Stations & Average Number of Electors per Polling Station Electors by Age Group Present Elected Representatives	29-34
	Historical Summary Election Results	
6	Vote Share of Major Parties Winning Margin (Number & Percentage) Polarity of Parties Summary Result of Assembly Segment of Parliamentary Elections 2019, 2014 and 2009 Summary Result of Assembly Elections 2019, 2014 and 2009	35-44
	Polling Station Level Election Results	
7	Name and Number of Polling Station 2019-PE, 2019-AE, 2014-PE, 2014-AE, 2009-PE and 2009-AE Polling Station-wise Electors, Voters & Voters Turnout 2019-PE, 2019-AE, 2014-PE, 2014-AE, 2009-PE and 2009-AE Polling Station wise Elections Results 2019-PE, 2019-AE, 2014-PE, 2014-AE, 2009-PE and 2009-AE	45-190
	Share of Assembly Constituency	
8	Share of Assembly Constituency - (Vidhan Sabha) in State, District and Parliamentary Constituency - (Lok Sabha)	191
	Socio-Economic Amenities (2011)	
9	Access to Administrative Units Agricultural, Manufacturing and Industrial Commodities Demographic Indicators Education Health & Manpower Drinking Water Supply Sanitation Entertainment and Recreations Infrastructure Power Food Allocation Distribution and Marketing of Agriculture Commodities Infrastructure Transport and Road Infrastructure Communication Banking and Financial Services Land Use Irrigation Source	193-207
10	Abbreviation & Sources	208-209
11	Disclaimer	211

Location & Political Map

Town & Village-wise Winner Parties in Digapahandi Assembly Constituency under State Assembly Election (AE) (No. 134) 2014



BJD	INC	UV	UN	Total AC	Town (T)	Village (V)
(2T+162V)	(7V)	(104V)	(41V)		2T	314V
<div> Forest Area </div> <div> UV : Unspecified Village </div> <div> UN : Uninhabited Village </div>						

Administrative Setup

List of Village Panchayat & Intermediate Panchayat (Block) Name - 2011

Village Name	Village Panchayat Name	Intermediate Panchayat Name
Amalaguda	Maula Bhanja	Sanakhemundi
Amalaguda	Bamokoi	Digapahandi
Ambagada	Dakhinapur	Kukuda Khandi
Ambapur	Turubudi	Digapahandi
Anangapur	Gokarnapur	Digapahandi
Ankorada	Ankorada	Digapahandi
Ankusapur	Ankusapur	Kukuda Khandi
Antei	Anantei	Kukuda Khandi
Arakhapada	Bhramarapur	Digapahandi
Babulibandha	Sahadev Tikrapada	Digapahandi
Badaburuda	Basudevpur	Digapahandi
Badadumula	Bada Dumula	Digapahandi
Badapada	Chasanimakhandi	Digapahandi
Badasulia	Kankia	Kukuda Khandi
Bagada	Bada Dumula	Digapahandi
Baghajhori	Dakhinapur	Kukuda Khandi
Baghalati	Baghalati	Kukuda Khandi
Bahadaguda	Chanameri	Sanakhemundi
Baiganabadi	Ballipada	Kukuda Khandi
Baiganabadipolli	Khamarigam	Digapahandi
Bajapalli	Basudevpur	Digapahandi
Bajragumma	Choudhury-	Digapahandi
Balarampalli	Baula Jhalli	Kukuda Khandi
Balijodi	Kara Pada	Digapahandi
Balipada	Ballipada	Kukuda Khandi
Balipata	Sahadev Tikrapada	Digapahandi
Ballighai	Khamarigam	Digapahandi
Bamokoi	Bamokoi	Digapahandi
Banamali	B.L. Narayanpur	Digapahandi

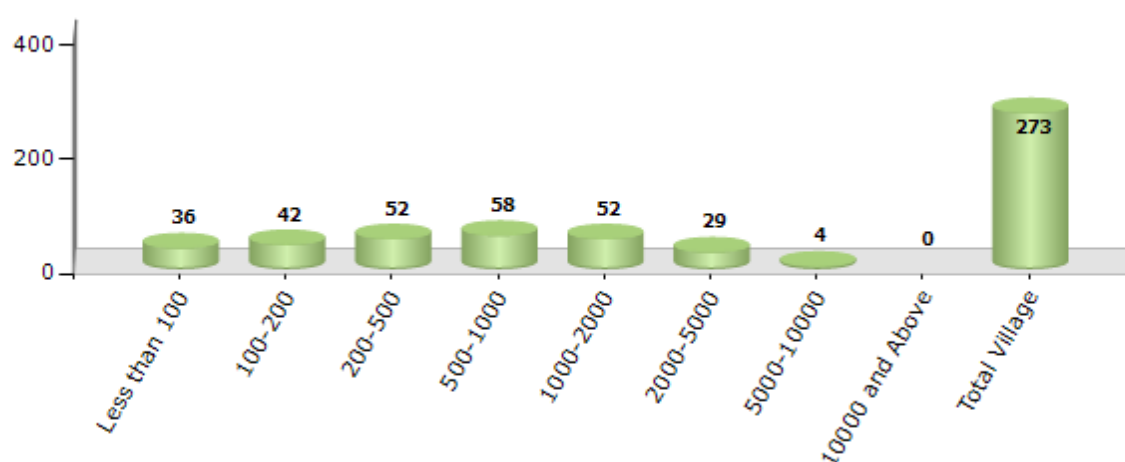
Contd....

Demographic

Number of Villages by Population Size - 2011

Less than 100	100-200	200-500	500-1000	1000-2000	2000-5000	5000-10000	10000 and Above	Total Village
36	42	52	58	52	29	4	0	273

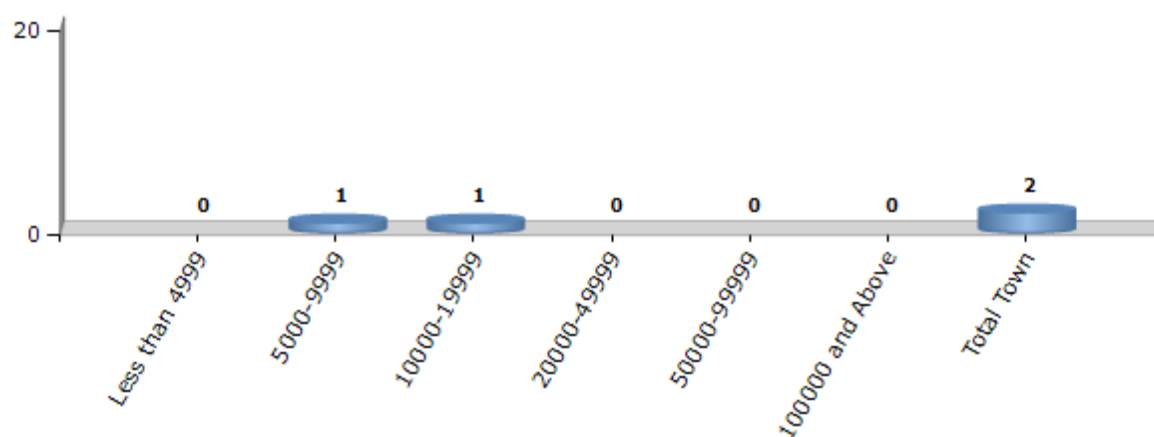
Number of Villages by Population Size - 2011



Number of Towns by Population Size - 2011

Less than 4999	5000-9999	10000-19999	20000-49999	50000-99999	100000 and Above	Total Town
0	1	1	0	0	0	2

Number of Towns by Population Size - 2011



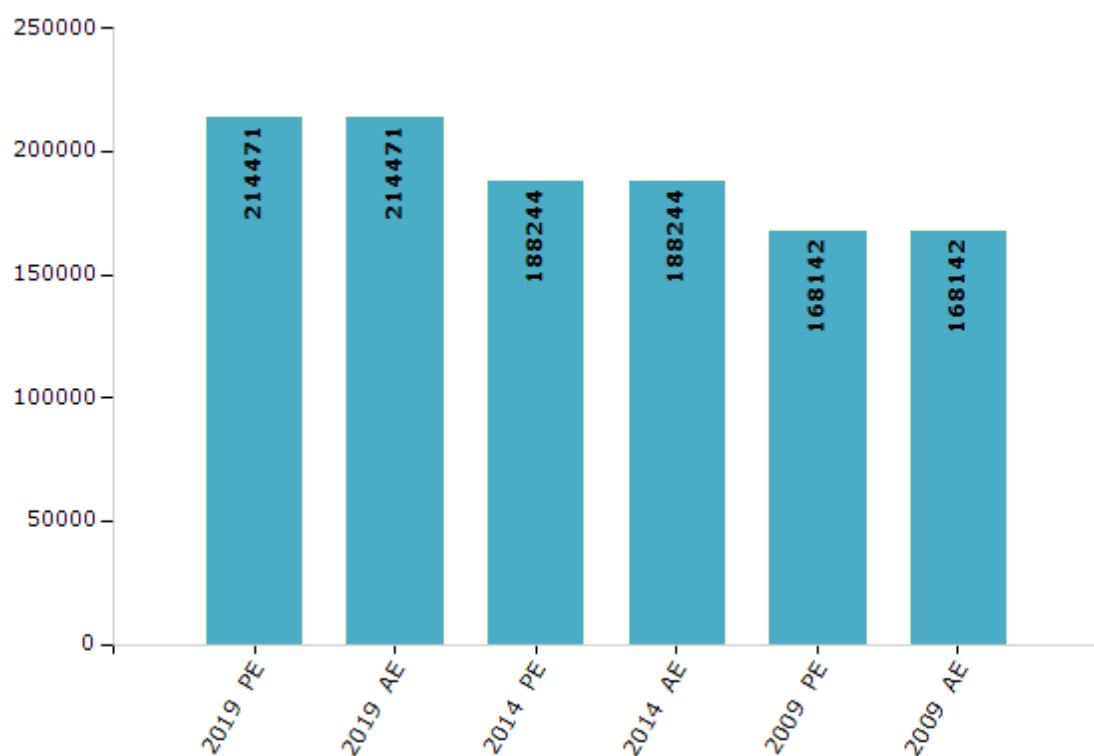
Electoral Features

Electors by Male & Female

Year	Male	Female	Others	Total
2019 PE	111441	103008	22	214471
2019 AE	111441	103008	22	214471
2014 PE	98974	89268	2	188244
2014 AE	98974	89268	2	188244
2009 PE	87284	80858	-	168142
2009 AE	87284	80858	-	168142
2004 PE	-	-	-	-
2004 AE	-	-	-	-
2000 AE	-	-	-	-
1999 PE	-	-	-	-
1995 AE	-	-	-	-

Year	Male	Female	Others	Total
1990 AE	-	-	-	-
1985 AE	-	-	-	-
1980 AE	-	-	-	-
1977 AE	-	-	-	-
1974 AE	-	-	-	-
1971 AE	-	-	-	-
1967 AE	-	-	-	-
1961 AE	-	-	-	-
1957 AE	-	-	-	-
1952 AE	-	-	-	-

Number of Electors



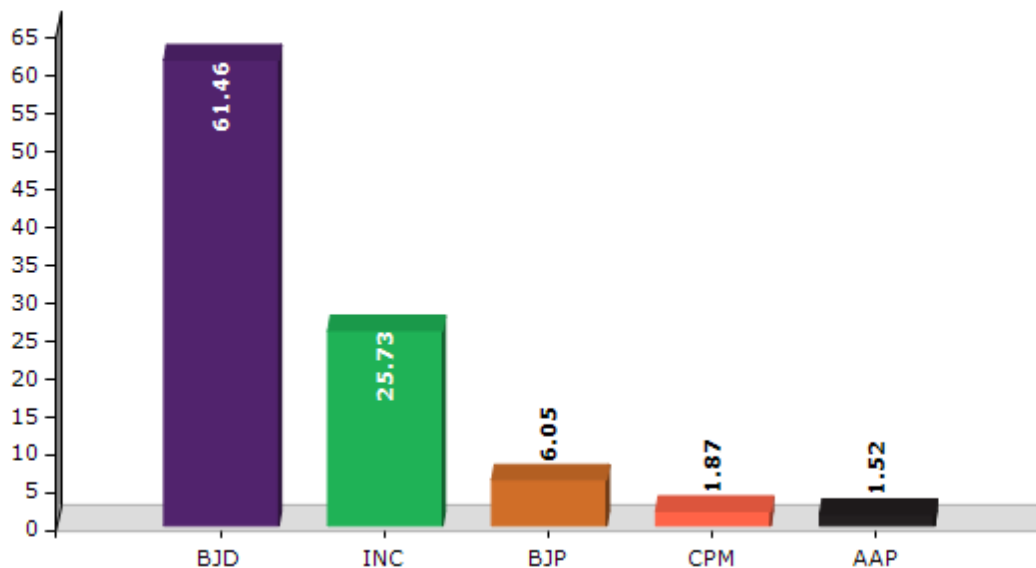
Note : AE : Assembly Election, PE : Assembly Segment of Parliamentary Election

Historical Summary Election Results

Summary Result of Assembly Election - 2014

Candidate Name	Party	Votes	Votes %
Surjya Narayan Patro	BJD	78949	61.46
Saka Sujit Kumar	INC	33052	25.73
Bijaya Kumar Swain	BJP	7771	6.05
Bidyadhar Jena	CPM	2399	1.87
Kuresh Maharana	AAP	1949	1.52
Pratap Kumar Sethy	IND	1119	0.87
Bandana Maharana	SKD	830	0.65
	NOTA	2397	1.87

Votes Percentage of Top Parties - 2014



Polling Station Level Election Results

Number and Name of Polling Stations (PS) (2019 AE)

Number of Polling Stations	Name of Polling Stations	Number of Polling Stations	Name of Polling Stations
1	Babulibandha	22	Shyamasundarapurapalli
2	Sahadebatikarapada-I	23	Sindhaha
3	Sahadebatikarapada-II	24	Bhramarabarapurapalli
4	Tundhra	25	Chasanimakhandi
5	Bangarada	26	Nimakhandi Pentha
6	Phasiguda-I	27	Panada
7	Phasiguda-II	28	Podabadi
8	Phasiguda-III	29	Talasingi
9	Dherendi	30	Chaka Tentuli
10	Jalameripalli	31	Bhushanda
11	Jakameripalli	32	Nabarangapur
12	Bhismagiri-I	33	Chanchadapali
13	Bhismagiri-II	34	Digapahandi-I
14	Bhismagiri-VI	35	Digapahandi
15	Bhismagiri-III	36	Digapahandi-II
16	Bhismagiri-IV	37	Digapahandi
17	Bhismagiri-V	38	Digapahandi-III
18	Phasibandha	39	Digapahandi-4
19	Juanapalli	40	Digapahandi-VII
20	Palajhadi	41	Digapahandi-VIII
21	Manidhiha	42	Digapahandi-V

Contd....

Polling Station Level Election Results

Polling Station-wise Votes Secured by Overall Top Five Parties in Digapahandi Assembly in Assembly Election (AE) under Berhampur Parliamentary Constituency in Odisha (2019)

Number of Polling Station	Winner - Surjya Narayan Patro (BJD)	Runner-up - Pinky Pradhan (BJP)	3rd - Prafulla Panda (INC)	4th - Uttam Kumar Panigrahi (IND)	5th - Bhagaban Sahu (ANC)	NOTA	Other	Total Votes Secured
36	98	70	198	8	1	7	6	388
37	189	83	156	8	2	3	5	446
38	160	122	242	21	1	7	2	555
39	116	99	168	14	1	2	2	402
40	149	70	327	9	3	9	10	577
41	127	73	234	22	2	10	8	476
42	158	93	439	13	2	3	10	718
43	273	211	333	28	10	19	13	887
44	146	61	274	7	3	5	8	504
45	NV	NV	NV	NV	NV	NV	NV	NV
46	NV	NV	NV	NV	NV	NV	NV	NV
47	193	136	95	16	3	11	4	458
48	213	125	102	26	5	9	10	490
49	244	192	30	10	4	5	3	488
50	285	131	56	17	6	13	3	511
51	410	214	50	17	4	8	1	704
52	409	39	20	58	4	9	1	540
53	386	35	116	73	3	8	6	627
54	269	32	39	87	3	6	0	436
55	369	65	33	16	3	7	1	494
56	382	1	5	1	1	0	2	392
57	297	71	56	29	3	12	4	472
58	NV	NV	NV	NV	NV	NV	NV	NV
59	343	50	76	16	3	1	4	493
60	246	72	100	25	3	10	5	461
61	226	33	16	15	0	2	2	294
62	303	167	155	13	10	4	5	657
63	250	118	52	15	1	1	1	438
64	287	140	102	16	8	11	4	568
65	251	158	94	13	7	3	5	531
66	NV	NV	NV	NV	NV	NV	NV	NV
67	300	355	134	13	3	7	7	819
68	446	122	35	12	8	5	3	631
69	320	207	56	12	6	15	2	618
70	315	167	138	9	8	2	3	642

Contd....

Polling Station Level Election Results

Winner, Runner-up and 3rd Party Position & Winning Margin According to Polling Stations in Digapahandi Assembly in Assembly Election (AE) under Berhampur Parliamentary Constituency in Odisha (2019)

Polling Station Number	Winner Party	Winner Votes (%)	Runner-up Party	Runner-up Votes (%)	Winning Margin Votes (%)	Third Party	Third Party Votes (%)	Other Votes (%)
71	NV	NV (NV)	NV	NV (NV)	NV (NV)	NV	NV (NV)	NV (NV)
72	BJD	394 (57.94)	BJP	176 (25.88)	218 (32.06)	INC	55 (8.09)	55 (8.09)
73	NV	NV (NV)	NV	NV (NV)	NV (NV)	NV	NV (NV)	NV (NV)
74	BJD	447 (60.82)	BJP	209 (28.44)	238 (32.38)	INC	53 (7.21)	26 (3.54)
75	BJD	257 (57.11)	BJP	146 (32.44)	111 (24.67)	INC	28 (6.22)	19 (4.22)
76	BJD	259 (59.95)	BJP	144 (33.33)	115 (26.62)	INC	23 (5.32)	6 (1.39)
77	BJD	307 (43.36)	INC	210 (29.66)	97 (13.7)	BJP	160 (22.6)	31 (4.38)
78	BJD	72 (26.77)	BJP	72 (26.77)	0 (0)	IND (UKP)	67 (24.91)	58 (21.56)
79	BJD	392 (56.89)	INC	215 (31.2)	177 (25.69)	BJP	65 (9.43)	17 (2.47)
80	BJD	103 (40.23)	INC	78 (30.47)	25 (9.76)	BJP	70 (27.34)	5 (1.95)
81	BJD	467 (55.14)	BJP	161 (19.01)	306 (36.13)	INC	135 (15.94)	84 (9.92)
82	BJP	215 (37.72)	BJD	180 (31.58)	35 (6.14)	IND (UKP)	85 (14.91)	90 (15.79)
83	BJD	182 (48.02)	INC	91 (24.01)	91 (24.01)	BJP	61 (16.09)	45 (11.87)
84	BJP	203 (46.99)	BJD	154 (35.65)	49 (11.34)	INC	50 (11.57)	25 (5.79)
85	BJD	306 (55.33)	BJP	149 (26.94)	157 (28.39)	INC	52 (9.4)	46 (8.32)
86	BJD	556 (63.54)	BJP	242 (27.66)	314 (35.88)	INC	62 (7.09)	15 (1.71)
87	BJD	356 (51.52)	BJP	216 (31.26)	140 (20.26)	INC	69 (9.99)	50 (7.24)
88	BJD	541 (59.19)	BJP	218 (23.85)	323 (35.34)	INC	93 (10.18)	62 (6.78)
89	BJD	169 (59.3)	BJP	61 (21.4)	108 (37.9)	INC	48 (16.84)	7 (2.46)
90	BJD	320 (60.72)	BJP	162 (30.74)	158 (29.98)	INC	21 (3.98)	24 (4.55)
91	BJP	370 (53.01)	BJD	256 (36.68)	114 (16.33)	INC	41 (5.87)	31 (4.44)
92	BJD	283 (46.78)	BJP	254 (41.98)	29 (4.8)	INC	54 (8.93)	14 (2.31)
93	BJD	264 (48.53)	BJP	188 (34.56)	76 (13.97)	INC	57 (10.48)	35 (6.43)
94	BJD	399 (55.42)	BJP	213 (29.58)	186 (25.84)	INC	61 (8.47)	47 (6.53)
95	BJD	317 (43.78)	BJP	222 (30.66)	95 (13.12)	INC	136 (18.78)	49 (6.77)
96	BJD	277 (42.62)	BJP	218 (33.54)	59 (9.08)	INC	107 (16.46)	48 (7.38)
97	NV	NV (NV)	NV	NV (NV)	NV (NV)	NV	NV (NV)	NV (NV)
98	BJD	343 (56.05)	INC	159 (25.98)	184 (30.07)	BJP	83 (13.56)	27 (4.41)
99	BJP	234 (39.8)	BJD	194 (32.99)	40 (6.81)	INC	143 (24.32)	17 (2.89)
100	BJD	252 (48)	BJP	153 (29.14)	99 (18.86)	INC	91 (17.33)	29 (5.52)
101	BJD	426 (50.53)	BJP	334 (39.62)	92 (10.91)	INC	66 (7.83)	17 (2.02)
102	BJD	405 (66.5)	BJP	172 (28.24)	233 (38.26)	INC	24 (3.94)	8 (1.31)
103	BJD	450 (52.75)	BJP	283 (33.18)	167 (19.57)	INC	80 (9.38)	40 (4.69)
104	BJD	245 (44.3)	BJP	202 (36.53)	43 (7.77)	INC	53 (9.58)	53 (9.58)
105	BJD	437 (69.04)	BJP	115 (18.17)	322 (50.87)	INC	59 (9.32)	22 (3.48)

Contd....

Socio-Economic Amenities - Rural

Access to Education Facilities

Particulars	Number of Villages (% of Population)				
	Available	Not Available	If Not Available (Distance of Nearest Facility)		
			A	B	C
Govt. Primary School	239 (98)	34 (2)	24 (1)	6 (0)	4 (0)
Private Primary School	23 (13)	250 (87)	0 (0)	0 (0)	0 (0)
Govt. Middle School	111 (77)	162 (23)	59 (12)	84 (10)	16 (2)
Private Middle School	17 (14)	256 (86)	1 (0)	0 (0)	0 (0)
Govt. Secondary School	54 (51)	219 (49)	72 (17)	125 (26)	0 (0)
Private Secondary School	5 (3)	268 (97)	8 (3)	13 (2)	0 (0)
Govt. Senior Secondary School	13 (9)	260 (91)	32 (11)	58 (24)	138 (40)
Private Senior Secondary School	0 (0)	273 (100)	13 (5)	13 (7)	6 (4)
Govt. Arts and Science Degree College	2 (3)	271 (97)	21 (10)	82 (41)	122 (28)
Private Arts and Science Degree College	1 (3)	272 (97)	12 (6)	25 (10)	9 (2)
Govt. Engineering College	1 (2)	272 (98)	14 (5)	30 (21)	227 (71)
Private Engineering College	2 (2)	271 (98)	0 (0)	0 (0)	0 (0)
Govt. Medicine College	0 (0)	273 (100)	10 (3)	35 (22)	227 (73)
Private Medicine College	1 (2)	272 (98)	0 (0)	0 (0)	0 (0)
Govt. Management Institute	0 (0)	273 (100)	5 (4)	31 (21)	235 (72)
Private Management Institute	0 (0)	273 (100)	0 (0)	2 (2)	0 (0)
Govt. Polytechnic	1 (2)	272 (98)	1 (0)	19 (16)	193 (60)
Private Polytechnic	1 (2)	272 (98)	3 (0)	6 (6)	7 (2)
Govt. Vocational Training School/ITI	0 (0)	273 (100)	3 (2)	29 (18)	142 (44)
Private Vocational Training School/ITI	1 (1)	272 (99)	8 (3)	19 (11)	26 (6)
Govt. Non Formal Training Centre	0 (0)	273 (100)	4 (1)	23 (12)	171 (51)
Private Non Formal Training Centre	0 (0)	273 (100)	0 (0)	18 (15)	9 (4)
Govt. School For Disabled	0 (0)	273 (100)	0 (0)	22 (14)	199 (64)
Private School For Disabled	0 (0)	273 (100)	1 (3)	1 (1)	4 (1)
Government Others	0 (0)	273 (100)	0 (0)	1 (1)	2 (0)
Private Others	0 (0)	273 (100)	0 (0)	0 (0)	0 (0)

Note : Distance A : Less than 5 km; B : Between 5-10 km; C : 10+ km.; Source : Data Analysis is based on 2011 Census.

DISCLAIMER

The Terms of Use and Disclaimer of Datanet India Private Limited (hereinafter referred to as "Datanet") for use of this analysis report of **Digapahandi Assembly Constituency (Digapahandi Vidhan Sabha)** :-

1. **Assembly Factbook™** is a Registered Trade Mark owned by Datanet.
2. All the maps are sketched and graphical representation only and have not been drawn to the scale and also not to represent the actual geographical area or boundary of the unit.
3. The data for the aforesaid analysis is based on authentic sources and has been culled from the various publications of Census, CSO and NSSO for district and block level data, various central and state government departments, Central & State Elections Commissions and the concerned Returning Officers' releases, Electoral Rolls, Election results and allied publications, internal assessment, surveys, estimates and analysis. Therefore, certain adjustment of data at micro level may have been done to arrive closer to the macro data.
4. Data have been provided on an "As Is" and "As AVAILABLE" basis
5. The colours shown in the maps or diagram and charts of a particular party, alliance or AC are indicative and do not represent them.
6. This publication which includes maps, sheets, graphs and data would be the property under copyright of Datanet only. The user may use these for its internal study, analysis and research purposes. It's public display, re-selling or any commercial uses by the user are not allowed.
7. Datanet has taken due care and caution in compilation and processing of data and allied information, but does not guarantee the accuracy, adequacy or completeness of any information/analysis and will be not responsible for any errors or omissions or for the results obtained from the use of such information/analysis.
8. All the contents for the publication have been culled from various authentic sources and Datanet reasonably believes such sources to be reliable, but does not make any representations, express or implied as to the accuracy or fitness of use of such information. The information or contents of the information/analysis do not constitute advice and should not be relied upon in making (or refraining from making) any decision. Any reliance placed upon the information provided by Datanet is the sole responsibility and strictly at the user's risk.
9. In no event will Datanet be liable for any damages (including, without limitation, damages for loss of business projects, or loss of profits) arising in contract, tort or otherwise from the use of or inability to use any of its contents, or from any action taken (or refrained from being taken) as a result of using the analysis or any of its contents. Datanet its directors, owners, editors, officials, employees, distributor and agents or any associate will not be liable for any errors in the information contained or any consequences arising from the use of the contents of the provided information/analysis.
10. If any provision of these terms and conditions is held invalid or illegal or unenforceable for any reason by any court of competent jurisdiction, such provision shall be severed and the remainder of provisions of the terms and conditions shall continue in full force and effect as if the Term of Use had been executed with the invalid, illegal or unenforceable provision eliminated.
11. If there are any discrepancies in the information provided, please bring it to attention of Datanet for suitable rectification measures.

Buy Online This Complete Book At
Datanet India eBooks Store

www.indiastatpublications.com

or go directly at

[http://www.indiastatpublications.com/
Assembly_factbook/Odisha/Berhampur/ Digapahandi](http://www.indiastatpublications.com/Assembly_factbook/Odisha/Berhampur/Digapahandi)

 **india**stat**elections**

ISBN : 978-93-5301-893-1



9 789353 018931