



Odisha

Assembly Factbook™

Berhampur Assembly Constituency



Key Electoral Data of Berhampur
Assembly Constituency (Vidhan Sabha)

Odisha

Assembly Factbook™

Berhampur Assembly Constituency



Berhampur Vidhan Sabha

Editor & Director

Dr. R.K. Thukral

Research Editor

Dr. Shafeeq Rahman

Compiled, Researched and Published by Datanet India Pvt. Ltd.

D-100, 1st Floor,

Okhla Industrial Area, Phase-I,
New Delhi- 110020.

Ph.: 91-11- 43580781-84

Email : support@indiastatpublications.com

Website : www.indiastatelections.com

Online Book Store :

www.indiastatpublications.com

Report No. : AFB/OD-133-0123

ISBN : 978-93-5301-878-8

First Edition : January, 2018

Sixth Updated Edition : January, 2023

Price : Rs. 11500/-

US\$ 310

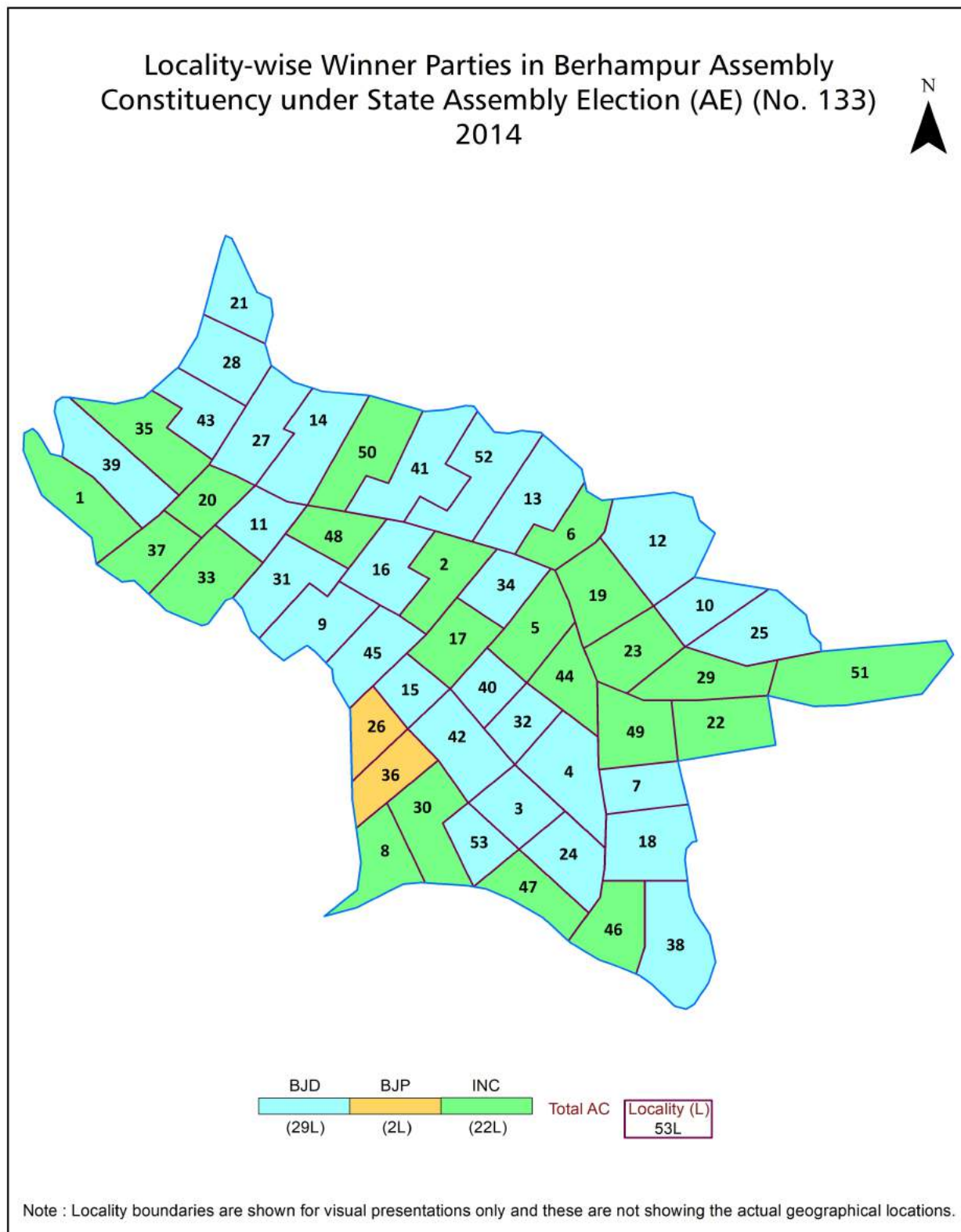
© Datanet India Pvt. Ltd.

All rights reserved. No part of this book may be reproduced, stored in a retrieval system or transmitted in any form or by any means, mechanical photocopying, photographing, scanning, recording or otherwise without the prior written permission of the publisher. Please refer to Disclaimer at page no. 148 for the use of this publication.

Printed in India

No.	Particulars	Page No.
	Introduction	
1	Assembly Constituency - (Vidhan Sabha) at a Glance Features of Assembly as per Delimitation Commission of India (2008)	1-2
	Location and Political Maps	
2	Location Map Boundaries of Assembly Constituency - (Vidhan Sabha) in District Boundaries of Assembly Constituency under Parliamentary Constituency - (Lok Sabha) Locality-wise Winner Parties- 2019-PE, 2019-AE, 2014-PE, 2014-AE, 2009-PE and 2009-AE	3-11
	Administrative Setup (2011)	
3	District Sub-district Towns Villages Inhabited Villages Uninhabited Villages Village Panchayat Intermediate Panchayat	12
	Demographics (2011)	
4	Population Households Rural/Urban Population Sex Ratio (Total & 0-6 Years) Religious Population Social Population Literacy Rate	13
	Electoral Features	
5	Important Dates of Last Elections Held Electors by Gender Service Electors Voters Voters Turnout Polling Stations & Average Number of Electors per Polling Station Electors by Age Group Present Elected Representatives	14-19
	Historical Summary Election Results	
6	Vote Share of Major Parties Winning Margin (Number & Percentage) Polarity of Parties Summary Result of Assembly Segment of Parliamentary Elections 2019, 2014, 2009, 2004 and 1999 Summary Result of Assembly Elections 2019, 2014, 2009, 2004, 2000, 1995, 1990, 1985, 1980, 1977, 1974, 1971, 1967, 1961, 1957 and 1952	20-44
	Polling Station Level Election Results	
7	Name and Number of Polling Station 2019-PE, 2019-AE, 2014-PE, 2014-AE, 2009-PE and 2009-AE Polling Station-wise Electors, Voters & Voters Turnout 2019-PE, 2019-AE, 2014-PE, 2014-AE, 2009-PE and 2009-AE Polling Station wise Elections Results 2019-PE, 2019-AE, 2014-PE, 2014-AE, 2009-PE and 2009-AE	45-142
	Share of Assembly Constituency	
8	Share of Assembly Constituency - (Vidhan Sabha) in State, District and Parliamentary Constituency - (Lok Sabha)	143
9	Abbreviation & Sources	145-146
10	Disclaimer	148

Location & Political Map



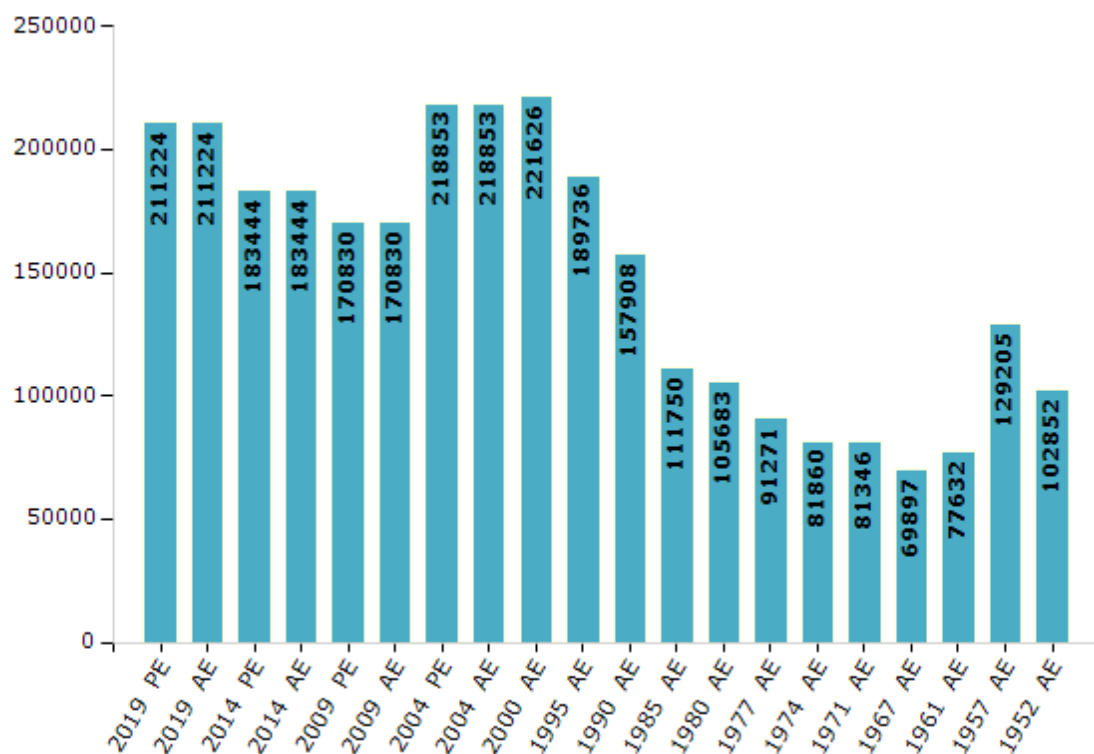
Electoral Features

Electors by Male & Female

Year	Male	Female	Others	Total
2019 PE	106119	105070	35	211224
2019 AE	106119	105070	35	211224
2014 PE	93358	90085	1	183444
2014 AE	93358	90085	1	183444
2009 PE	88013	82817	-	170830
2009 AE	88013	82817	-	170830
2004 PE	113820	105033	-	218853
2004 AE	113820	105033	-	218853
2000 AE	116948	104678	-	221626
1999 PE	-	-	-	-
1995 AE	100662	89074	-	189736

Year	Male	Female	Others	Total
1990 AE	84378	73530	-	157908
1985 AE	58018	53732	-	111750
1980 AE	54877	50806	-	105683
1977 AE	47734	43537	-	91271
1974 AE	42863	38997	-	81860
1971 AE	42500	38846	-	81346
1967 AE	69897	0	-	69897
1961 AE	77632	0	-	77632
1957 AE	129205	0	-	129205
1952 AE	-	-	-	102852

Number of Electors



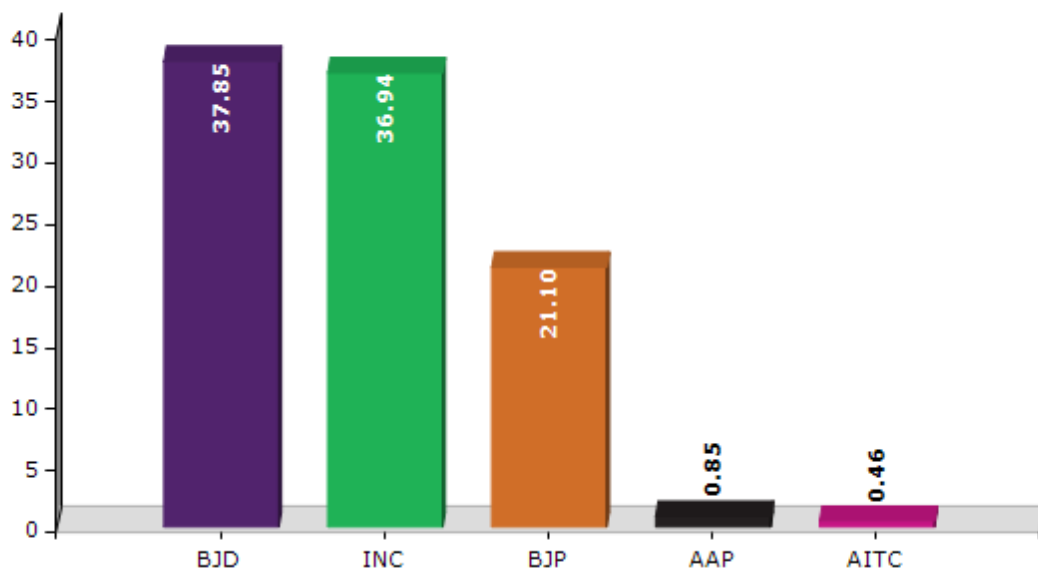
Note : AE : Assembly Election, PE : Assembly Segment of Parliamentary Election

Historical Summary Election Results

Summary Result of Assembly Election - 2014

Candidate Name	Party	Votes	Votes %
Ramesh Chandra Chyau Patnaik	BJD	43211	37.85
Bikram Kumar Panda	INC	42172	36.94
Siva Shankar Dash	BJP	24092	21.1
Ramesh Chandra Patra	AAP	970	0.85
M. Ananda Rao Achary	AITC	524	0.46
Basanta Nanda	CPM	481	0.42
Ramesha Chandra Behera	BSP	470	0.41
Satish Kumar Nayak	IND	245	0.21
Pramila Tripathy	IND	231	0.2
Pabitra Mohan Misra	AOP	200	0.18
Daka Bishoyi	IND	194	0.17
Khalli Sahu	SKD	180	0.16
Bipin Bihari Dash	JM	156	0.14
	NOTA	1029	0.9

Votes Percentage of Top Parties - 2014



Polling Station Level Election Results

Number and Name of Polling Stations (PS) (2019 AE)

Number of Polling Stations	Name of Polling Stations	Number of Polling Stations	Name of Polling Stations
1	Haradakhandi-I	22	Aska Road-Ix
2	Haradakhandi-Ii	23	Sriram Nagar-I
3	Haradakhandi-Ii	24	Sriram Nagar-2
4	Haradakhandi-Iii	25	Sriram Nagar-Ii
5	Haradakhandi-Iv	26	Aska Road-Viii
6	Haradakhandi-V	27	Aska Road-X
7	Haradakhandi-Vi	28	Aska Road-Ix
8	Duduma Colony-I	29	Bada Bazar
9	Duduma Colony	30	Aga Street-I
10	Duduma Colony-Ii	31	Aga Street-Ii
11	Aska Road-I	32	Mangalabarpeta
12	Aska Road-Ii	33	Old Berhampur-1
13	Aska Road-Iii	34	Old Berhampur-2
14	Panigrahipenth-I	35	Old Berhampur-3
15	Panigrahipenth-Ii	36	Old Berhampur
16	Aska Road-Iv	37	Old Berhampur
17	Aska Road-V	38	Old Berhampur-4
18	Aska Road-Vi	39	Old Berhampur-
19	Aska Road-Vii	40	Mrudingia Street
20	Aska Road	41	Ramadhin Sanskrit College-1
21	Aska Road-Vii	42	Old Berhampur-

Contd....

Polling Station Level Election Results

Polling Station-wise Votes Secured by Overall Top Five Parties in Berhampur Assembly in Assembly Election (AE) under Berhampur Parliamentary Constituency in Odisha (2019)

Number of Polling Station	Winner - Bikram Kumar Panda (BJD)	Runner-up - Kanhu Charan Pati (BJP)	3rd - Siva Shankar Das (IND)	4th - Lingaraj Choudhury (INC)	5th - Ashok Kumar Sahoo (BSP)	NOTA	Other	Total Votes Secured
36	511	326	45	37	5	9	11	944
37	377	161	31	19	0	4	7	599
38	403	227	27	12	3	10	7	689
39	408	163	38	24	4	3	9	649
40	484	145	64	48	1	5	11	758
41	394	98	19	33	3	8	10	565
42	468	142	30	33	3	10	16	702
43	591	214	33	20	4	8	9	879
44	281	180	37	13	2	5	9	527
45	500	200	31	46	3	2	8	790
46	638	247	43	28	4	6	23	989
47	433	195	30	22	3	9	12	704
48	370	128	22	11	3	2	8	544
49	467	134	43	25	2	5	6	682
50	430	123	14	20	1	2	3	593
51	289	220	21	32	4	6	0	572
52	490	220	43	19	3	8	9	792
53	562	175	43	43	8	10	8	849
54	418	212	34	19	4	3	6	696
55	523	288	46	24	3	7	4	895
56	485	280	60	32	5	4	11	877
57	355	191	32	25	1	5	5	614
58	268	172	37	23	1	2	7	510
59	338	190	19	20	0	5	2	574
60	431	265	41	22	1	6	4	770
61	487	260	49	31	6	5	9	847
62	354	168	14	25	3	3	4	571
63	297	175	34	27	1	3	2	539
64	373	176	16	22	2	9	14	612
65	443	278	37	33	4	9	7	811
66	508	243	40	29	5	8	9	842
67	598	252	34	27	2	12	15	940
68	617	249	40	36	4	9	2	957
69	499	167	27	25	3	3	3	727
70	663	166	35	46	12	12	11	945

Contd....

Polling Station Level Election Results

Winner, Runner-up and 3rd Party Position & Winning Margin According to Polling Stations in Berhampur Assembly in Assembly Election (AE) under Berhampur Parliamentary Constituency in Odisha (2019)

Polling Station Number	Winner Party	Winner Votes (%)	Runner-up Party	Runner-up Votes (%)	Winning Margin Votes (%)	Third Party	Third Party Votes (%)	Other Votes (%)
71	BJD	370 (71.29)	BJP	110 (21.19)	260 (50.1)	INC	19 (3.66)	20 (3.85)
72	BJD	889 (87.93)	BJP	53 (5.24)	836 (82.69)	INC	47 (4.65)	22 (2.18)
73	BJD	578 (82.57)	BJP	60 (8.57)	518 (74)	INC	41 (5.86)	21 (3)
74	BJD	709 (80.2)	BJP	103 (11.65)	606 (68.55)	INC	47 (5.32)	25 (2.83)
75	BJD	389 (61.26)	BJP	183 (28.82)	206 (32.44)	IND (SSD)	34 (5.35)	29 (4.57)
76	BJD	368 (69.04)	BJP	116 (21.76)	252 (47.28)	INC	21 (3.94)	28 (5.25)
77	BJD	465 (63.09)	BJP	200 (27.14)	265 (35.95)	INC	36 (4.88)	36 (4.88)
78	BJD	441 (66.42)	BJP	172 (25.9)	269 (40.52)	IND (SSD)	20 (3.01)	31 (4.67)
79	BJD	428 (67.94)	BJP	161 (25.56)	267 (42.38)	IND (SSD)	19 (3.02)	22 (3.49)
80	BJD	425 (57.82)	BJP	229 (31.16)	196 (26.66)	INC	40 (5.44)	41 (5.58)
81	BJD	310 (48.59)	BJP	250 (39.18)	60 (9.41)	INC	36 (5.64)	42 (6.58)
82	BJD	423 (58.1)	BJP	226 (31.04)	197 (27.06)	INC	42 (5.77)	37 (5.08)
83	BJD	379 (51.71)	BJP	264 (36.02)	115 (15.69)	IND (SP)	41 (5.59)	49 (6.68)
84	BJD	261 (47.37)	BJP	229 (41.56)	32 (5.81)	INC	36 (6.53)	25 (4.54)
85	BJD	393 (53.69)	BJP	248 (33.88)	145 (19.81)	INC	41 (5.6)	50 (6.83)
86	BJD	365 (50.91)	BJP	270 (37.66)	95 (13.25)	IND (SSD)	33 (4.6)	49 (6.83)
87	BJD	312 (49.29)	BJP	258 (40.76)	54 (8.53)	IND (SSD)	29 (4.58)	34 (5.37)
88	BJD	314 (53.13)	BJP	206 (34.86)	108 (18.27)	IND (SSD)	40 (6.77)	31 (5.25)
89	BJD	365 (53.68)	BJP	211 (31.03)	154 (22.65)	IND (SSD)	62 (9.12)	42 (6.18)
90	BJD	327 (52.83)	BJP	222 (35.86)	105 (16.97)	IND (SSD)	38 (6.14)	32 (5.17)
91	BJD	415 (55.11)	BJP	204 (27.09)	211 (28.02)	INC	92 (12.22)	42 (5.58)
92	BJD	519 (66.8)	BJP	153 (19.69)	366 (47.11)	INC	55 (7.08)	50 (6.44)
93	BJD	710 (74.04)	BJP	146 (15.22)	564 (58.82)	INC	45 (4.69)	58 (6.05)
94	BJD	384 (58.01)	BJP	190 (28.7)	194 (29.31)	INC	45 (6.8)	43 (6.5)
95	BJD	323 (56.97)	BJP	188 (33.16)	135 (23.81)	INC	25 (4.41)	31 (5.47)
96	BJD	329 (47.07)	BJP	290 (41.49)	39 (5.58)	INC	46 (6.58)	34 (4.86)
97	BJD	414 (58.89)	BJP	243 (34.57)	171 (24.32)	INC	19 (2.7)	27 (3.84)
98	BJD	210 (47.09)	BJP	197 (44.17)	13 (2.92)	INC	20 (4.48)	19 (4.26)
99	BJD	254 (54.62)	BJP	176 (37.85)	78 (16.77)	IND (SSD)	13 (2.8)	22 (4.73)
100	BJD	325 (57.42)	BJP	202 (35.69)	123 (21.73)	IND (SSD)	15 (2.65)	24 (4.24)
101	BJD	385 (50)	BJP	255 (33.12)	130 (16.88)	INC	84 (10.91)	46 (5.97)
102	BJD	365 (58.97)	BJP	207 (33.44)	158 (25.53)	IND (SSD)	22 (3.55)	25 (4.04)
103	BJD	621 (67.87)	BJP	161 (17.6)	460 (50.27)	IND (SSD)	69 (7.54)	64 (6.99)
104	BJD	288 (55.81)	BJP	148 (28.68)	140 (27.13)	INC	47 (9.11)	33 (6.4)
105	BJD	391 (59.69)	BJP	177 (27.02)	214 (32.67)	IND (SSD)	45 (6.87)	42 (6.41)

Contd....

DISCLAIMER

The Terms of Use and Disclaimer of Datanet India Private Limited (hereinafter referred to as "Datanet") for use of this analysis report of **Berhampur Assembly Constituency (Berhampur Vidhan Sabha)** :-

1. **Assembly Factbook™** is a Registered Trade Mark owned by Datanet.
2. All the maps are sketched and graphical representation only and have not been drawn to the scale and also not to represent the actual geographical area or boundary of the unit.
3. The data for the aforesaid analysis is based on authentic sources and has been culled from the various publications of Census, CSO and NSSO for district and block level data, various central and state government departments, Central & State Elections Commissions and the concerned Returning Officers' releases, Electoral Rolls, Election results and allied publications, internal assessment, surveys, estimates and analysis. Therefore, certain adjustment of data at micro level may have been done to arrive closer to the macro data.
4. Data have been provided on an "As Is" and "As AVAILABLE" basis
5. The colours shown in the maps or diagram and charts of a particular party, alliance or AC are indicative and do not represent them.
6. This publication which includes maps, sheets, graphs and data would be the property under copyright of Datanet only. The user may use these for its internal study, analysis and research purposes. It's public display, re-selling or any commercial uses by the user are not allowed.
7. Datanet has taken due care and caution in compilation and processing of data and allied information, but does not guarantee the accuracy, adequacy or completeness of any information/analysis and will be not responsible for any errors or omissions or for the results obtained from the use of such information/analysis.
8. All the contents for the publication have been culled from various authentic sources and Datanet reasonably believes such sources to be reliable, but does not make any representations, express or implied as to the accuracy or fitness of use of such information. The information or contents of the information/analysis do not constitute advice and should not be relied upon in making (or refraining from making) any decision. Any reliance placed upon the information provided by Datanet is the sole responsibility and strictly at the user's risk.
9. In no event will Datanet be liable for any damages (including, without limitation, damages for loss of business projects, or loss of profits) arising in contract, tort or otherwise from the use of or inability to use any of its contents, or from any action taken (or refrained from being taken) as a result of using the analysis or any of its contents. Datanet its directors, owners, editors, officials, employees, distributor and agents or any associate will not be liable for any errors in the information contained or any consequences arising from the use of the contents of the provided information/analysis.
10. If any provision of these terms and conditions is held invalid or illegal or unenforceable for any reason by any court of competent jurisdiction, such provision shall be severed and the remainder of provisions of the terms and conditions shall continue in full force and effect as if the Term of Use had been executed with the invalid, illegal or unenforceable provision eliminated.
11. If there are any discrepancies in the information provided, please bring it to attention of Datanet for suitable rectification measures.

Buy Online This Complete Book At
Datanet India eBooks Store

www.indiastatpublications.com

or go directly at

[http://www.indiastatpublications.com/
Assembly_factbook/Odisha/Berhampur/ Berhampur](http://www.indiastatpublications.com/Assembly_factbook/Odisha/Berhampur/Berhampur)

 **indiastat**elections

ISBN : 978-93-5301-878-8



9 789353 018788