



Odisha

Assembly Factbook™

Bijepur Assembly Constituency



Key Electoral Data of Bijepur
Assembly Constituency (Vidhan Sabha)

Odisha

Assembly Factbook™

Bijepur Assembly Constituency



Bijepur Vidhan Sabha

Editor & Director

Dr. R.K. Thukral

Research Editor

Dr. Shafeeq Rahman

Compiled, Researched and Published by Datanet India Pvt. Ltd.

D-100, 1st Floor,

Okhla Industrial Area, Phase-I,
New Delhi- 110020.

Ph.: 91-11- 43580781-84

Email : support@indiastatpublications.com

Website : www.indiastatelections.com

Online Book Store :

www.indiastatpublications.com

Report No. : AFB/OD-002-0123

ISBN : 978-93-5301-885-6

First Edition : January, 2018

Sixth Updated Edition : January, 2023

Price : Rs. 11500/-

US\$ 310

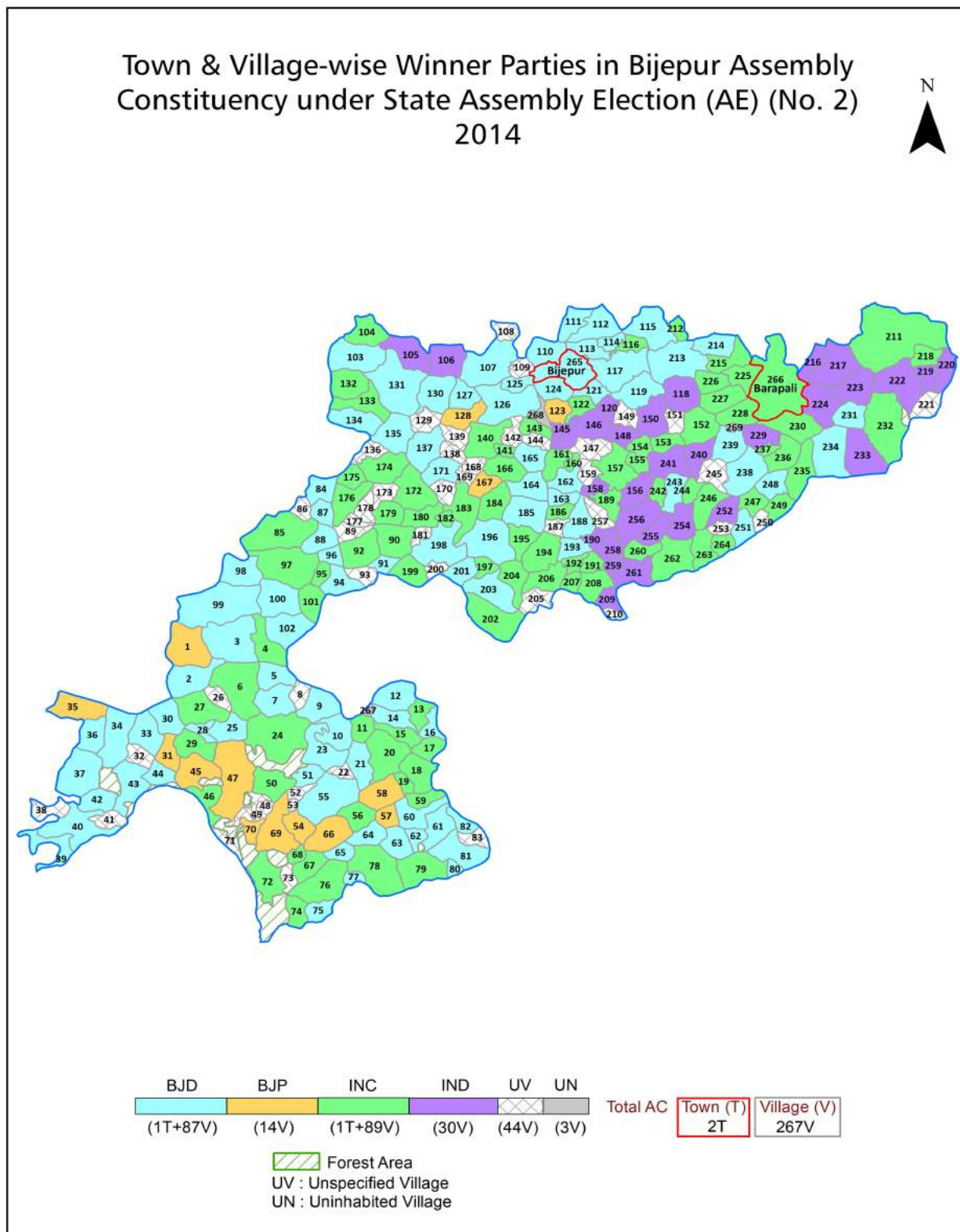
© Datanet India Pvt. Ltd.

All rights reserved. No part of this book may be reproduced, stored in a retrieval system or transmitted in any form or by any means, mechanical photocopying, photographing, scanning, recording or otherwise without the prior written permission of the publisher. Please refer to Disclaimer at page no. 250 for the use of this publication.

Printed in India

No.	Particulars	Page No.
	Introduction	
1	Assembly Constituency - (Vidhan Sabha) at a Glance Features of Assembly as per Delimitation Commission of India (2008)	1-2
	Location and Political Maps	
2	Location Map Boundaries of Assembly Constituency - (Vidhan Sabha) in District Boundaries of Assembly Constituency under Parliamentary Constituency - (Lok Sabha) Town & Village-wise Winner Parties- 2019-PE, 2019-AE, 2014-PE, 2014-AE, 2009-PE and 2009-AE	3-11
	Administrative Setup (2011)	
3	District Sub-district Towns Villages Inhabited Villages Uninhabited Villages Village Panchayat Intermediate Panchayat	12-26
	Demographics (2011)	
4	Population Households Rural/Urban Population Towns and Villages by Population Size Sex Ratio (Total & 0-6 Years) Religious Population Social Population Literacy Rate	27-28
	Electoral Features	
5	Important Dates of Last Elections Held Electors by Gender Service Electors Voters Voters Turnout Polling Stations & Average Number of Electors per Polling Station Electors by Age Group Present Elected Representatives	29-34
	Historical Summary Election Results	
6	Vote Share of Major Parties Winning Margin (Number & Percentage) Polarity of Parties Summary Result of Assembly Segment of Parliamentary Elections 2019, 2014, 2009, 2004 and 1999 Summary Result of Assembly Elections 2019, 2014, 2009, 2004, 2000, 1995, 1990, 1985, 1980, 1977, 1974, 1971, 1967 and 1961	35-57
	Polling Station Level Election Results	
7	Name and Number of Polling Station 2019-PE, 2019-AE, 2014-PE, 2014-AE, 2009-PE and 2009-AE Polling Station-wise Electors, Voters & Voters Turnout 2019-PE, 2019-AE, 2014-PE, 2014-AE, 2009-PE and 2009-AE Polling Station wise Elections Results 2019-PE, 2019-AE, 2014-PE, 2014-AE, 2009-PE and 2009-AE	58-229
	Share of Assembly Constituency	
8	Share of Assembly Constituency - (Vidhan Sabha) in State, District and Parliamentary Constituency - (Lok Sabha)	230
	Socio-Economic Amenities (2011)	
9	Access to Administrative Units Agricultural, Manufacturing and Industrial Commodities Demographic Indicators Education Health & Manpower Drinking Water Supply Sanitation Entertainment and Recreations Infrastructure Power Food Allocation Distribution and Marketing of Agriculture Commodities Infrastructure Transport and Road Infrastructure Communication Banking and Financial Services Land Use Irrigation Source	232-246
10	Abbreviation & Sources	247-248
11	Disclaimer	250

Location & Political Map



Administrative Setup

List of Village Panchayat & Intermediate Panchayat (Block) Name - 2011

Village Name	Village Panchayat Name	Intermediate Panchayat Name
Agalpur	Agalpur	Barapali
Ailpur	Badabaunsen	Bijepur
Aimal	Kharmunda	Bijepur
Ainlabahal(Ainlabahal)	Jagalpat	Gaisilet
Ainlabhata (Ainlabahal)	Talpali	Gaisilet
Ainlapali	Gopaipali	Barapali
Amalipali	Raisalpadar	Gaisilet
Amamunda	Raksa	Barapali
Arda	Badabaunsen	Bijepur
Babebahal	Phiringimal	Gaisilet
Babupali	Baraguda	Barapali
Badbaunsen	Badabaunsen	Bijepur
Badbrahmani	Badbrahmani	Bijepur
Badgaon	Gopaipali	Barapali
Badipali	Mahulpali	Barapali
Badipali (JO)	Bhatigaon	Bijepur
Badipali(Ma)	Ganthipali	Bijepur
Badsahajbahal	Jagalpat	Gaisilet
Baidpali	Buromunda	Gaisilet
Bairakhpali	Bairakhpali	Bijepur
Balanda	M. Srigida	Bijepur
Banchhanagar	Sandhibahal	Gaisilet
Bandhpali	Bandhapali	Barapali
Bandumunda	Tileimal	Barapali
Bandupali	Barmunda	Bijepur
Banjidunguri	Pada	Bijepur
Baragbahal	T.Gandpali	Bijepur
Baraguda	Sanbausen	Bijepur
Barangpali	Kainsir	Barapali

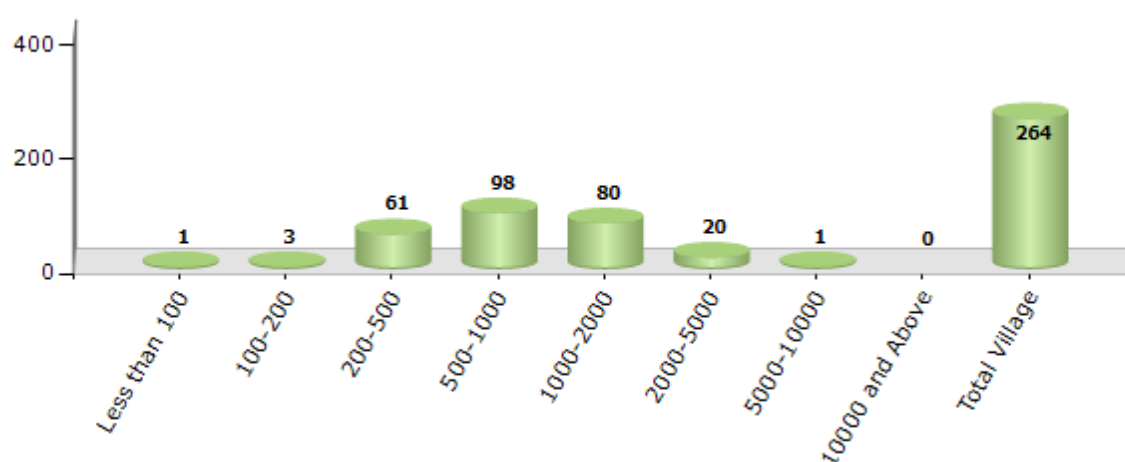
Contd....

Demographic

Number of Villages by Population Size - 2011

Less than 100	100-200	200-500	500-1000	1000-2000	2000-5000	5000-10000	10000 and Above	Total Village
1	3	61	98	80	20	1	0	264

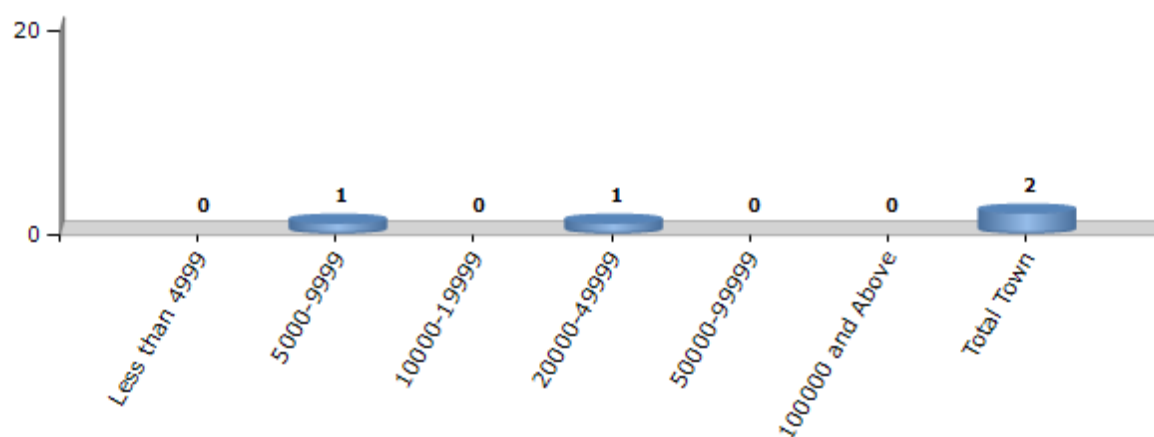
Number of Villages by Population Size - 2011



Number of Towns by Population Size - 2011

Less than 4999	5000-9999	10000-19999	20000-49999	50000-99999	100000 and Above	Total Town
0	1	0	1	0	0	2

Number of Towns by Population Size - 2011



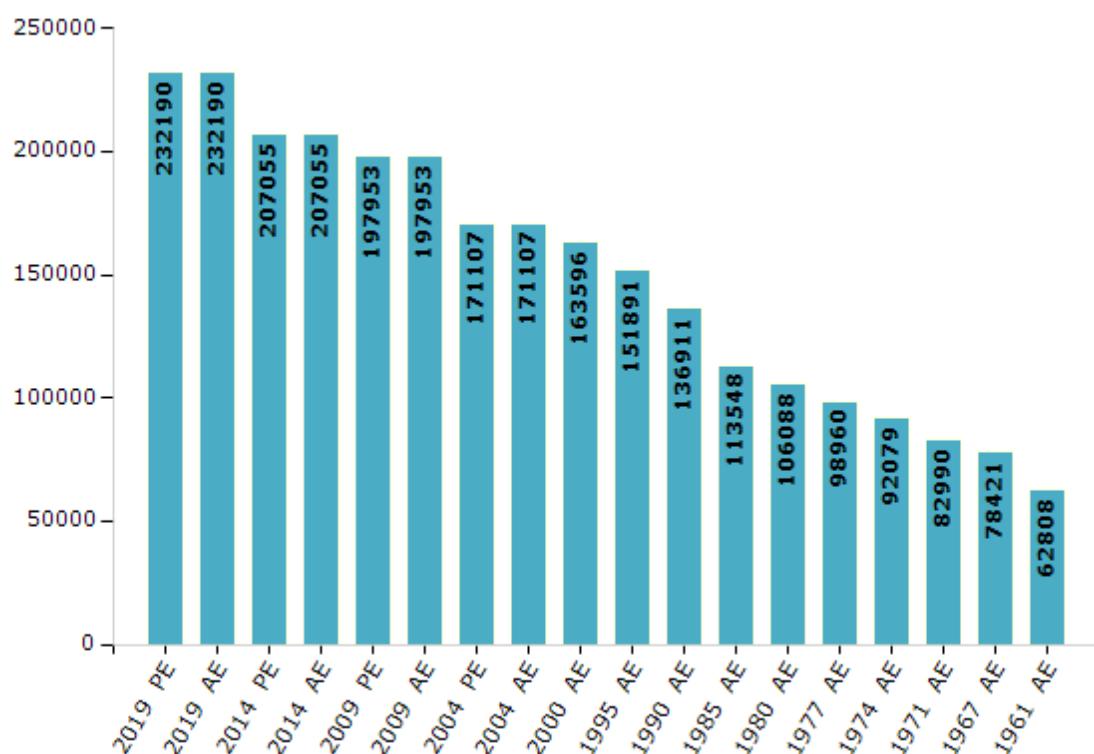
Electoral Features

Electors by Male & Female

Year	Male	Female	Others	Total
2019 PE	120089	112086	15	232190
2019 AE	120089	112086	15	232190
2014 PE	108947	98108	0	207055
2014 AE	108947	98108	0	207055
2009 PE	103008	94945	-	197953
2009 AE	103008	94945	-	197953
2004 PE	89503	81604	-	171107
2004 AE	89503	81604	-	171107
2000 AE	85890	77706	-	163596
1999 PE	-	-	-	-
1995 AE	91097	60794	-	151891

Year	Male	Female	Others	Total
1990 AE	70923	65988	-	136911
1985 AE	57205	56343	-	113548
1980 AE	55079	51009	-	106088
1977 AE	51209	47751	-	98960
1974 AE	46570	45509	-	92079
1971 AE	42334	40656	-	82990
1967 AE	78421	0	-	78421
1961 AE	62808	0	-	62808
1957 AE	-	-	-	-
1952 AE	-	-	-	-

Number of Electors



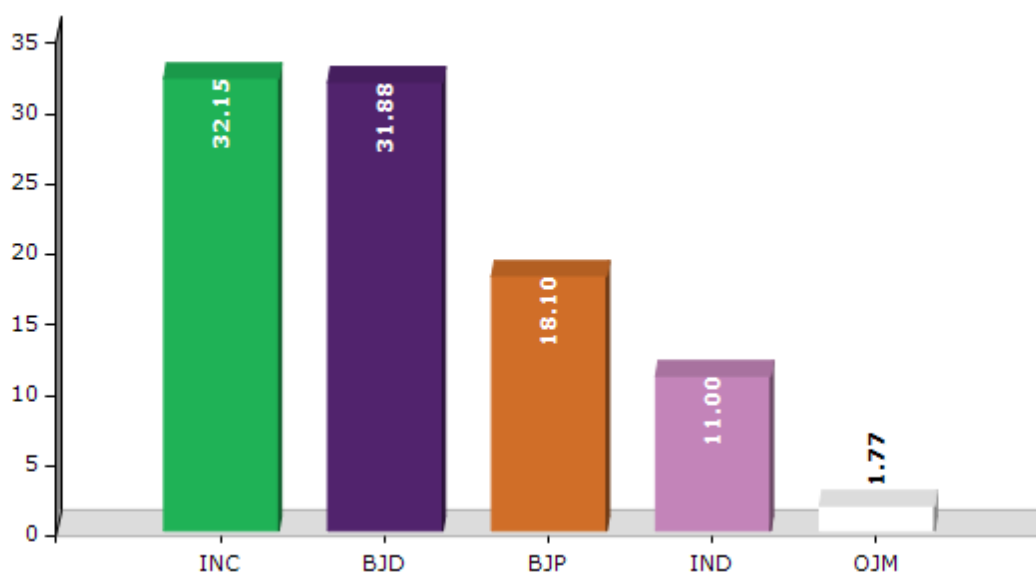
Note : AE : Assembly Election, PE : Assembly Segment of Parliamentary Election

Historical Summary Election Results

Summary Result of Assembly Election - 2014

Candidate Name	Party	Votes	Votes %
Subal Sahu	INC	53290	32.15
Prasanna Acharya	BJD	52832	31.88
Jayshankar Pattanaik	BJP	30001	18.1
Ashok Kumar Panigrahi	IND	18232	11
Kishor Daphadar	OJM	2931	1.77
Suresh Tripathy	AAP	1659	1
Purna Chandra Paik	APOI	1561	0.94
Jayram Bag	BSP	1429	0.86
Rohita Kumar Sahu	AITC	935	0.56
Kumar Nanda	RPI(D)	838	0.51
Sachidananda Patra	AOP	754	0.45
	NOTA	1285	0.78

Votes Percentage of Top Parties - 2014



Polling Station Level Election Results

Number and Name of Polling Stations (PS) (2019 AE)

Number of Polling Stations	Name of Polling Stations	Number of Polling Stations	Name of Polling Stations
1	Bandhpali	22	Barpali
2	Bandhpali	23	N.A.C. Barpali-9
3	Bandhpali	24	N.A.C. Barpali-10
4	Patrapali	25	Barpali
5	Jhulopali	26	Remta-1
6	Gopeipali	27	Remta-2
7	Dhaurakhanda	28	Dhirpur
8	Badgaon	29	Kumbhari-1
9	Ainlapali	30	Kumbhari-2
10	N.A.C. Barpali-1	31	Kumbhari-3
11	Gangadhar	32	Kumbhari
12	N.A.C. Barpali-2	33	Badapali
13	N.A.C. Barpali-3	34	Samaleipadar
14	Govt. Boys High School	35	Barikel
15	N.A.C. Barpali-4	36	Padhanpali
16	N.A.C. Barpali-5	37	Patkulunda
17	N.A.C. Barpali-6	38	Patkulunda
18	Barpali	39	Buromunda
19	N.A.C. Barpali-7	40	Latakera
20	Barpali	41	Kainsir
21	N.A.C. Barpali-8	42	Kainsir

Contd....

Polling Station Level Election Results

Polling Station-wise Votes Secured by Overall Top Five Parties in Bijepur Assembly in Assembly Election (AE) under Bargarh Parliamentary Constituency in Odisha (2019)

Number of Polling Station	Winner - Naveen Patnaik (BJD)	Runner-up - Sanat Kumar Gartia (BJP)	3rd - Ripunath Seth (INC)	4th - Purna Chandra Panda (IND)	5th - Ashok Kalet (BSP)	NOTA	Other	Total Votes Secured
36	388	182	21	9	5	4	2	611
37	358	130	101	11	4	9	4	617
38	341	180	52	2	4	5	2	586
39	393	246	53	19	1	5	5	722
40	252	74	50	4	1	10	2	393
41	455	152	87	8	92	19	5	818
42	478	215	69	16	6	15	3	802
43	512	199	70	24	10	9	8	832
44	502	288	29	16	5	7	5	852
45	482	178	84	2	1	1	3	751
46	538	169	50	5	0	9	5	776
47	391	350	129	9	8	8	4	899
48	150	221	35	3	1	1	1	412
49	535	302	19	6	9	5	3	879
50	422	179	49	9	4	7	2	672
51	349	145	42	15	4	4	0	559
52	509	288	57	18	5	12	5	894
53	667	289	56	14	3	2	6	1037
54	561	253	64	15	17	5	5	920
55	627	212	62	11	1	6	1	920
56	463	209	107	41	1	18	3	842
57	403	178	51	14	3	2	1	652
58	565	182	70	20	6	10	2	855
59	296	66	28	8	8	4	1	411
60	385	148	70	6	8	4	1	622
61	398	138	35	7	2	5	5	590
62	567	307	79	24	3	15	2	997
63	300	75	65	127	5	7	3	582
64	287	55	22	25	3	2	1	395
65	299	96	11	189	3	6	4	608
66	243	55	102	118	19	8	4	549
67	350	100	28	29	0	2	1	510
68	609	132	49	15	4	7	2	818
69	468	147	59	9	10	1	0	694
70	591	206	36	4	21	1	3	862

Contd....

Polling Station Level Election Results

Winner, Runner-up and 3rd Party Position & Winning Margin According to Polling Stations in Bijepur Assembly in Assembly Election (AE) under Bargarh Parliamentary Constituency in Odisha (2019)

Polling Station Number	Winner Party	Winner Votes (%)	Runner-up Party	Runner-up Votes (%)	Winning Margin Votes (%)	Third Party	Third Party Votes (%)	Other Votes (%)
71	BJD	741 (75.23)	BJP	185 (18.78)	556 (56.45)	INC	45 (4.57)	14 (1.42)
72	BJD	547 (74.52)	BJP	147 (20.03)	400 (54.49)	INC	23 (3.13)	17 (2.32)
73	BJD	511 (73.95)	BJP	116 (16.79)	395 (57.16)	INC	26 (3.76)	38 (5.5)
74	BJD	497 (78.76)	BJP	82 (13)	415 (65.76)	INC	32 (5.07)	20 (3.17)
75	BJD	531 (56.79)	BJP	260 (27.81)	271 (28.98)	INC	93 (9.95)	51 (5.45)
76	BJD	327 (50.62)	BJP	216 (33.44)	111 (17.18)	INC	86 (13.31)	17 (2.63)
77	BJD	425 (69.22)	BJP	130 (21.17)	295 (48.05)	INC	47 (7.65)	12 (1.95)
78	BJD	231 (71.52)	BJP	66 (20.43)	165 (51.09)	INC	17 (5.26)	9 (2.79)
79	BJD	240 (56.6)	BJP	149 (35.14)	91 (21.46)	INC	24 (5.66)	11 (2.59)
80	BJD	615 (69.97)	BJP	203 (23.09)	412 (46.88)	INC	35 (3.98)	26 (2.96)
81	BJD	381 (75.6)	BJP	99 (19.64)	282 (55.96)	INC	14 (2.78)	10 (1.98)
82	BJD	267 (80.66)	BJP	55 (16.62)	212 (64.04)	INC	7 (2.11)	2 (0.6)
83	BJD	452 (78.07)	BJP	80 (13.82)	372 (64.25)	INC	36 (6.22)	11 (1.9)
84	BJD	621 (86.97)	BJP	65 (9.1)	556 (77.87)	INC	25 (3.5)	3 (0.42)
85	BJD	531 (55.08)	BJP	353 (36.62)	178 (18.46)	INC	29 (3.01)	51 (5.29)
86	BJD	178 (62.02)	BJP	68 (23.69)	110 (38.33)	INC	33 (11.5)	8 (2.79)
87	BJD	333 (63.19)	BJP	139 (26.38)	194 (36.81)	INC	49 (9.3)	6 (1.14)
88	BJD	428 (75.75)	BJP	72 (12.74)	356 (63.01)	INC	51 (9.03)	14 (2.48)
89	BJD	533 (56.82)	BJP	271 (28.89)	262 (27.93)	INC	90 (9.59)	44 (4.69)
90	BJD	646 (64.6)	BJP	275 (27.5)	371 (37.1)	INC	40 (4)	39 (3.9)
91	BJD	421 (66.09)	BJP	145 (22.76)	276 (43.33)	INC	44 (6.91)	27 (4.24)
92	BJD	390 (62.4)	BJP	192 (30.72)	198 (31.68)	INC	27 (4.32)	16 (2.56)
93	BJD	698 (70.29)	BJP	183 (18.43)	515 (51.86)	INC	90 (9.06)	22 (2.22)
94	BJD	467 (55.27)	BJP	326 (38.58)	141 (16.69)	INC	25 (2.96)	27 (3.2)
95	BJD	449 (57.12)	BJP	304 (38.68)	145 (18.44)	INC	16 (2.04)	17 (2.16)
96	BJD	403 (68.31)	BJP	86 (14.58)	317 (53.73)	INC	69 (11.69)	32 (5.42)
97	BJD	267 (43.41)	BJP	267 (43.41)	0 (0)	INC	67 (10.89)	14 (2.28)
98	BJP	344 (46.17)	BJD	342 (45.91)	2 (0.26)	INC	48 (6.44)	11 (1.48)
99	BJD	213 (49.19)	BJP	189 (43.65)	24 (5.54)	IND (PCP)	14 (3.23)	17 (3.93)
100	BJD	301 (69.04)	BJP	101 (23.17)	200 (45.87)	INC	18 (4.13)	16 (3.67)
101	BJD	608 (71.95)	BJP	182 (21.54)	426 (50.41)	INC	42 (4.97)	13 (1.54)
102	BJD	188 (49.6)	BJP	167 (44.06)	21 (5.54)	INC	12 (3.17)	12 (3.17)
103	BJD	403 (57.49)	BJP	259 (36.95)	144 (20.54)	INC	26 (3.71)	13 (1.85)
104	BJD	368 (48.81)	BJP	339 (44.96)	29 (3.85)	INC	26 (3.45)	21 (2.79)
105	BJD	462 (64.35)	BJP	235 (32.73)	227 (31.62)	INC	14 (1.95)	7 (0.97)

Contd....

Socio-Economic Amenities - Rural

Access to Education Facilities

Particulars	Number of Villages (% of Population)				
	Available	Not Available	If Not Available (Distance of Nearest Facility)		
			A	B	C
Govt. Primary School	264 (100)	0 (0)	0 (0)	0 (0)	0 (0)
Private Primary School	14 (6)	250 (94)	0 (0)	0 (0)	0 (0)
Govt. Middle School	193 (82)	71 (18)	57 (15)	11 (3)	1 (0)
Private Middle School	14 (8)	250 (92)	0 (0)	0 (0)	0 (0)
Govt. Secondary School	68 (27)	196 (73)	116 (42)	44 (15)	0 (0)
Private Secondary School	9 (3)	255 (97)	24 (11)	4 (1)	0 (0)
Govt. Senior Secondary School	66 (42)	198 (58)	18 (6)	54 (14)	28 (8)
Private Senior Secondary School	6 (7)	258 (93)	26 (8)	30 (9)	40 (11)
Govt. Arts and Science Degree College	13 (6)	251 (94)	17 (11)	66 (22)	91 (34)
Private Arts and Science Degree College	2 (1)	262 (99)	11 (4)	18 (7)	47 (16)
Govt. Engineering College	0 (0)	264 (100)	0 (0)	0 (0)	0 (0)
Private Engineering College	1 (0)	263 (100)	3 (1)	8 (3)	252 (96)
Govt. Medicine College	0 (0)	264 (100)	0 (0)	0 (0)	264 (100)
Private Medicine College	0 (0)	264 (100)	0 (0)	0 (0)	0 (0)
Govt. Management Institute	1 (0)	263 (100)	0 (0)	0 (0)	32 (14)
Private Management Institute	0 (0)	264 (100)	1 (0)	14 (5)	216 (81)
Govt. Polytechnic	1 (0)	263 (100)	1 (0)	2 (1)	75 (35)
Private Polytechnic	0 (0)	264 (100)	1 (0)	11 (4)	45 (15)
Govt. Vocational Training School/ITI	1 (0)	263 (100)	0 (0)	1 (1)	17 (7)
Private Vocational Training School/ITI	3 (1)	261 (99)	4 (1)	34 (12)	79 (30)
Govt. Non Formal Training Centre	0 (0)	264 (100)	0 (0)	1 (1)	47 (23)
Private Non Formal Training Centre	0 (0)	264 (100)	1 (0)	13 (4)	45 (17)
Govt. School For Disabled	0 (0)	264 (100)	0 (0)	1 (1)	80 (32)
Private School For Disabled	0 (0)	264 (100)	1 (0)	10 (4)	69 (27)
Government Others	1 (0)	263 (100)	0 (0)	0 (0)	0 (0)
Private Others	0 (0)	264 (100)	0 (0)	0 (0)	0 (0)

Note : Distance A : Less than 5 km; B : Between 5-10 km; C : 10+ km.; Source : Data Analysis is based on 2011 Census.

DISCLAIMER

The Terms of Use and Disclaimer of Datanet India Private Limited (hereinafter referred to as "Datanet") for use of this analysis report of **Bijepur Assembly Constituency (Bijepur Vidhan Sabha)** :-

1. **Assembly Factbook™** is a Registered Trade Mark owned by Datanet.
2. All the maps are sketched and graphical representation only and have not been drawn to the scale and also not to represent the actual geographical area or boundary of the unit.
3. The data for the aforesaid analysis is based on authentic sources and has been culled from the various publications of Census, CSO and NSSO for district and block level data, various central and state government departments, Central & State Elections Commissions and the concerned Returning Officers' releases, Electoral Rolls, Election results and allied publications, internal assessment, surveys, estimates and analysis. Therefore, certain adjustment of data at micro level may have been done to arrive closer to the macro data.
4. Data have been provided on an "As Is" and "As AVAILABLE" basis
5. The colours shown in the maps or diagram and charts of a particular party, alliance or AC are indicative and do not represent them.
6. This publication which includes maps, sheets, graphs and data would be the property under copyright of Datanet only. The user may use these for its internal study, analysis and research purposes. It's public display, re-selling or any commercial uses by the user are not allowed.
7. Datanet has taken due care and caution in compilation and processing of data and allied information, but does not guarantee the accuracy, adequacy or completeness of any information/analysis and will be not responsible for any errors or omissions or for the results obtained from the use of such information/analysis.
8. All the contents for the publication have been culled from various authentic sources and Datanet reasonably believes such sources to be reliable, but does not make any representations, express or implied as to the accuracy or fitness of use of such information. The information or contents of the information/analysis do not constitute advice and should not be relied upon in making (or refraining from making) any decision. Any reliance placed upon the information provided by Datanet is the sole responsibility and strictly at the user's risk.
9. In no event will Datanet be liable for any damages (including, without limitation, damages for loss of business projects, or loss of profits) arising in contract, tort or otherwise from the use of or inability to use any of its contents, or from any action taken (or refrained from being taken) as a result of using the analysis or any of its contents. Datanet its directors, owners, editors, officials, employees, distributor and agents or any associate will not be liable for any errors in the information contained or any consequences arising from the use of the contents of the provided information/analysis.
10. If any provision of these terms and conditions is held invalid or illegal or unenforceable for any reason by any court of competent jurisdiction, such provision shall be severed and the remainder of provisions of the terms and conditions shall continue in full force and effect as if the Term of Use had been executed with the invalid, illegal or unenforceable provision eliminated.
11. If there are any discrepancies in the information provided, please bring it to attention of Datanet for suitable rectification measures.

Buy Online This Complete Book At
Datanet India eBooks Store

www.indiastatpublications.com

or go directly at

[http://www.indiastatpublications.com/
Assembly_factbook/Odisha/Bargarh/ Bijepur](http://www.indiastatpublications.com/Assembly_factbook/Odisha/Bargarh/Bijepur)



i indiastat**elections**

ISBN : 978-93-5301-885-6

