



Odisha

Assembly Factbook™

Bhatli Assembly Constituency



Key Electoral Data of Bhatli
Assembly Constituency (Vidhan Sabha)

Odisha

Assembly Factbook™

Bhatli Assembly Constituency



Bhatli Vidhan Sabha

Editor & Director

Dr. R.K. Thukral

Research Editor

Dr. Shafeeq Rahman

Compiled, Researched and Published by Datanet India Pvt. Ltd.

D-100, 1st Floor,

Okhla Industrial Area, Phase-I,
New Delhi- 110020.

Ph.: 91-11- 43580781-84

Email : support@indiastatpublications.com

Website : www.indiastatelections.com

Online Book Store :

www.indiastatpublications.com

Report No. : AFB/OD-005-0123

ISBN : 978-93-5301-881-8

First Edition : January, 2018

Sixth Updated Edition : January, 2023

Price : Rs. 11500/-

US\$ 310

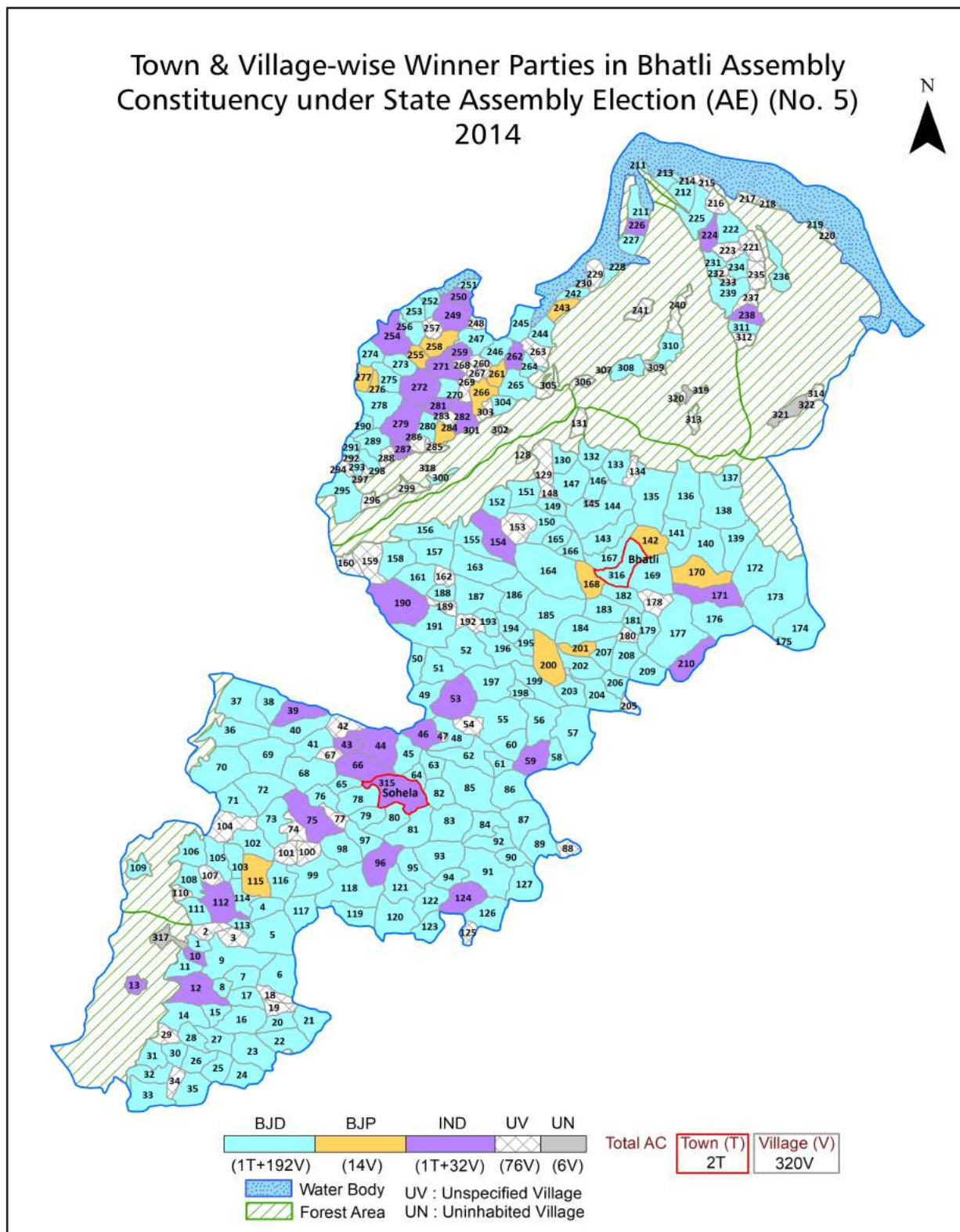
© Datanet India Pvt. Ltd.

All rights reserved. No part of this book may be reproduced, stored in a retrieval system or transmitted in any form or by any means, mechanical photocopying, photographing, scanning, recording or otherwise without the prior written permission of the publisher. Please refer to Disclaimer at page no. 256 for the use of this publication.

Printed in India

No.	Particulars	Page No.
	Introduction	
1	Assembly Constituency - (Vidhan Sabha) at a Glance Features of Assembly as per Delimitation Commission of India (2008)	1-2
	Location and Political Maps	
2	Location Map Boundaries of Assembly Constituency - (Vidhan Sabha) in District Boundaries of Assembly Constituency under Parliamentary Constituency - (Lok Sabha) Town & Village-wise Winner Parties- 2019-PE, 2019-AE, 2014-PE, 2014-AE, 2009-PE and 2009-AE	3-11
	Administrative Setup (2011)	
3	District Sub-district Towns Villages Inhabited Villages Uninhabited Villages Village Panchayat Intermediate Panchayat	12-27
	Demographics (2011)	
4	Population Households Rural/Urban Population Towns and Villages by Population Size Sex Ratio (Total & 0-6 Years) Religious Population Social Population Literacy Rate	28-29
	Electoral Features	
5	Important Dates of Last Elections Held Electors by Gender Service Electors Voters Voters Turnout Polling Stations & Average Number of Electors per Polling Station Electors by Age Group Present Elected Representatives	30-35
	Historical Summary Election Results	
6	Vote Share of Major Parties Winning Margin (Number & Percentage) Polarity of Parties Summary Result of Assembly Segment of Parliamentary Elections 2019, 2014, 2009, 2004 and 1999 Summary Result of Assembly Elections 2019, 2014, 2009, 2004, 2000, 1995, 1990, 1985, 1980, 1977, 1974, 1971, 1967, 1961 and 1957	36-59
	Polling Station Level Election Results	
7	Name and Number of Polling Station 2019-PE, 2019-AE, 2014-PE, 2014-AE, 2009-PE and 2009-AE Polling Station-wise Electors, Voters & Voters Turnout 2019-PE, 2019-AE, 2014-PE, 2014-AE, 2009-PE and 2009-AE Polling Station wise Elections Results 2019-PE, 2019-AE, 2014-PE, 2014-AE, 2009-PE and 2009-AE	60-235
	Share of Assembly Constituency	
8	Share of Assembly Constituency - (Vidhan Sabha) in State, District and Parliamentary Constituency - (Lok Sabha)	236
	Socio-Economic Amenities (2011)	
9	Access to Administrative Units Agricultural, Manufacturing and Industrial Commodities Demographic Indicators Education Health & Manpower Drinking Water Supply Sanitation Entertainment and Recreations Infrastructure Power Food Allocation Distribution and Marketing of Agriculture Commodities Infrastructure Transport and Road Infrastructure Communication Banking and Financial Services Land Use Irrigation Source	238-252
10	Abbreviation & Sources	253-254
11	Disclaimer	256

Location & Political Map



Administrative Setup

List of Village Panchayat & Intermediate Panchayat (Block) Name - 2011

Village Name	Village Panchayat Name	Intermediate Panchayat Name
Ainlapali	Tabada	Sohela
Ambabhona	Ambabhona	Ambabhona
Amlipali	Narangapur	Bhatli
Antradi	Kapasira	Ambabhona
Arjunda	Pandakipali	Sohela
Arjunda	Banjipali	Ambabhona
Babebira	Lakhanpur	Ambabhona
Badamal	Ghens	Sohela
Badamlipali	Kelendapali	Bhatli
Badapali	Dumalipali	Bhatli
Badipali	Kangaon	Sohela
Badmal	Kesaipali	Bhatli
Badmal	Dungri	Ambabhona
Bahalbahal	Kanapali	Sohela
Baideshpali	Beherapali	Sohela
Baigapali	Kapasira	Ambabhona
Baipali	Srigida	Sohela
Balipata	Beherapali	Sohela
Banbira	Tabada	Sohela
Bandala	Baunsenmura	Sohela
Bandeipali	Birjam	Sohela
Bandenbahal	Bijapali	Sohela
Bandhapali	Ghens	Sohela
Banjari	Dumerpali	Sohela
Banjhipali(K)	Banjipali	Ambabhona
Banjipali	Sukuda	Bhatli
Banjipali (L)	Lakhanpur	Ambabhona
Bara	Ruchida	Ambabhona
Barangakot	Bhainatara	Ambabhona

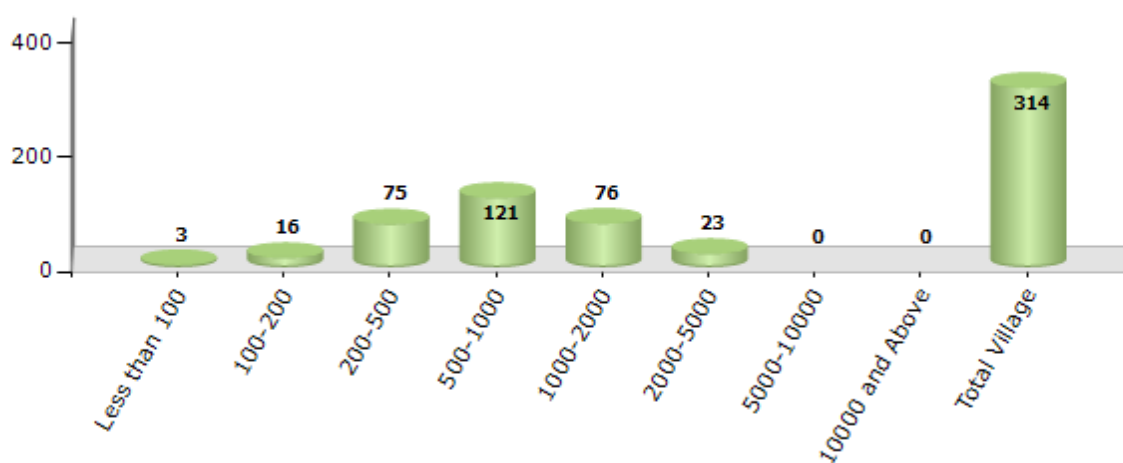
Contd....

Demographic

Number of Villages by Population Size - 2011

Less than 100	100-200	200-500	500-1000	1000-2000	2000-5000	5000-10000	10000 and Above	Total Village
3	16	75	121	76	23	0	0	314

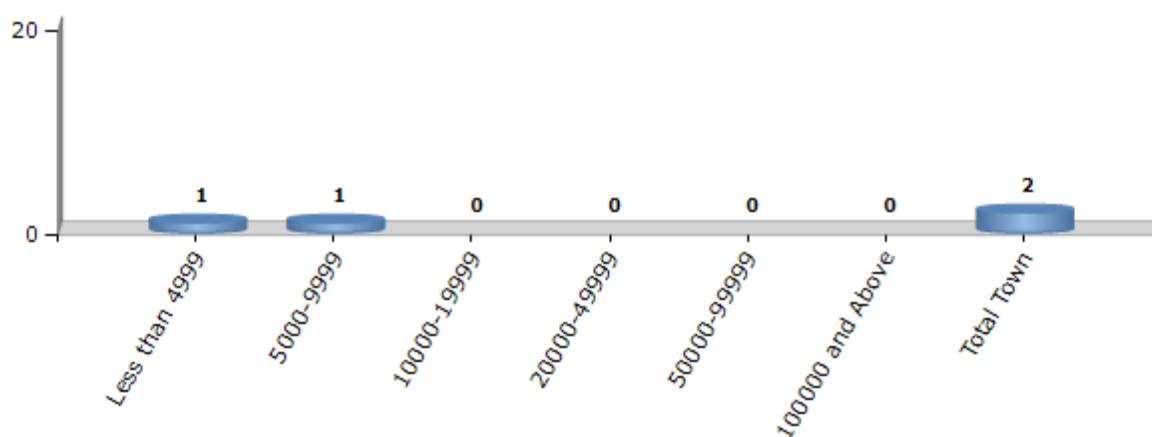
Number of Villages by Population Size - 2011



Number of Towns by Population Size - 2011

Less than 4999	5000-9999	10000-19999	20000-49999	50000-99999	100000 and Above	Total Town
1	1	0	0	0	0	2

Number of Towns by Population Size - 2011



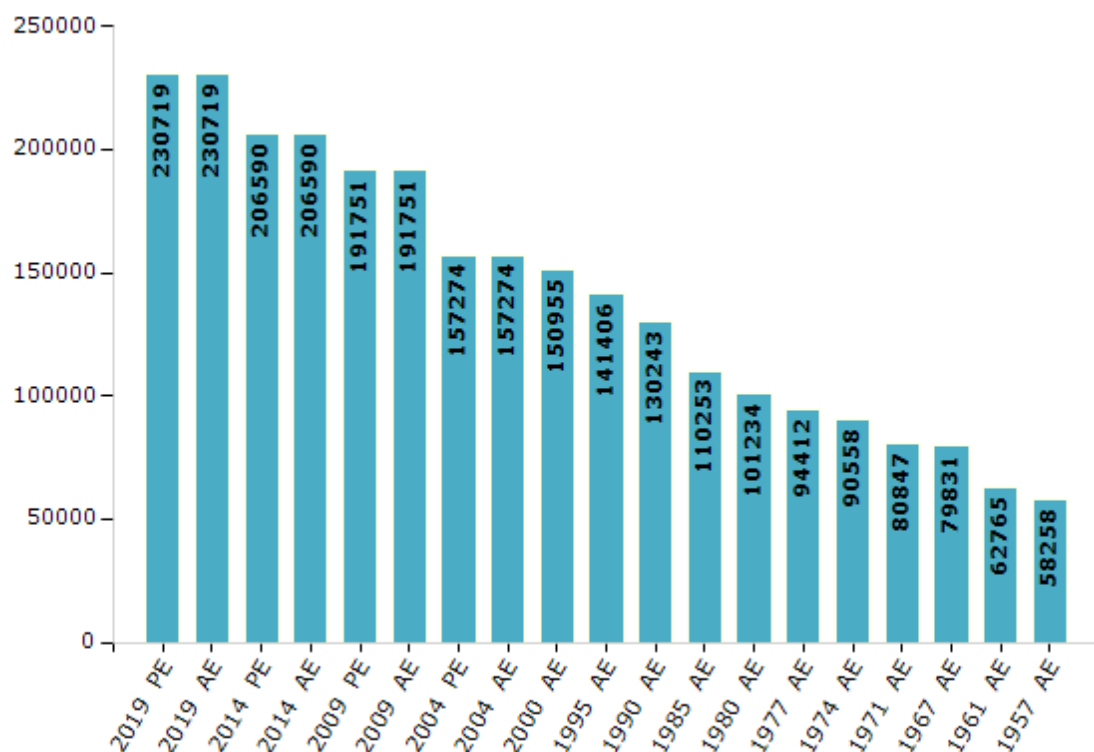
Electoral Features

Electors by Male & Female

Year	Male	Female	Others	Total
2019 PE	118923	111794	2	230719
2019 AE	118923	111794	2	230719
2014 PE	109018	97572	0	206590
2014 AE	109018	97572	0	206590
2009 PE	100362	91389	-	191751
2009 AE	100362	91389	-	191751
2004 PE	81853	75421	-	157274
2004 AE	81853	75421	-	157274
2000 AE	78932	72023	-	150955
1999 PE	-	-	-	-
1995 AE	84857	56549	-	141406

Year	Male	Female	Others	Total
1990 AE	67633	62610	-	130243
1985 AE	56136	54117	-	110253
1980 AE	52499	48735	-	101234
1977 AE	48145	46267	-	94412
1974 AE	45316	45242	-	90558
1971 AE	39722	41125	-	80847
1967 AE	79831	0	-	79831
1961 AE	62765	0	-	62765
1957 AE	58258	0	-	58258
1952 AE	-	-	-	-

Number of Electors



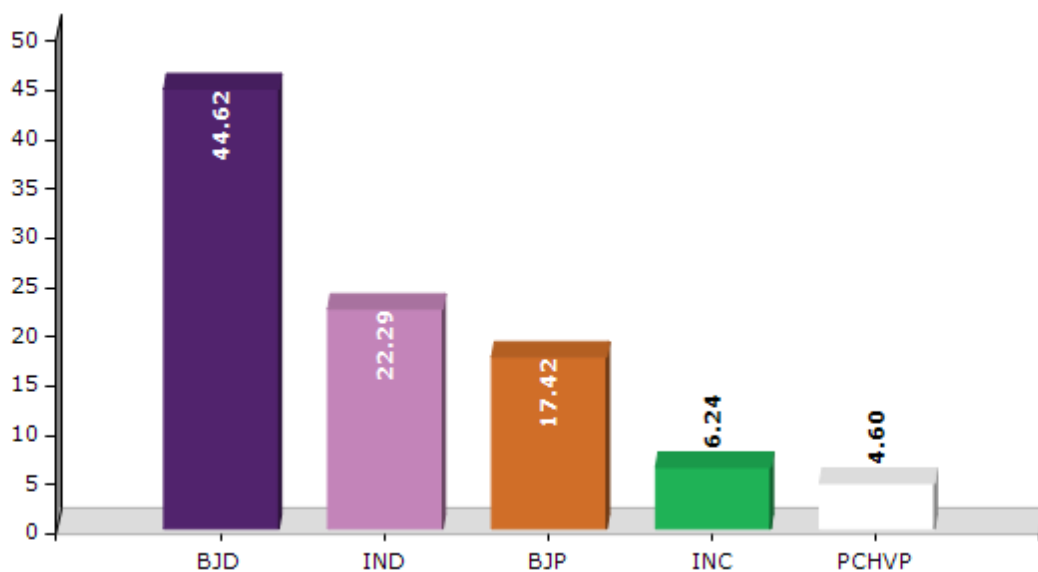
Note : AE : Assembly Election, PE : Assembly Segment of Parliamentary Election

Historical Summary Election Results

Summary Result of Assembly Election - 2014

Candidate Name	Party	Votes	Votes %
Susanta Singh	BJD	75077	44.62
Sushant Mishra	IND	37496	22.29
Sauri Charan Barik	BJP	29316	17.42
Prakash Chandra Debta	INC	10506	6.24
Laxman Kumar Bhoi	PCHVP	7742	4.6
Sushil Kumar Sahu	AAP	1499	0.89
Bihari Meher	BSP	1433	0.85
Gunanidhi Mishra	CPI	1347	0.8
Benudhar Mahapatra	KOKD	804	0.48
Mukesh Agrawal	IND	795	0.47
Dhanapati Sahu	OJM	622	0.37
Bruhaspati Khamari	AITC	568	0.34
	NOTA	1046	0.62

Votes Percentage of Top Parties - 2014



Polling Station Level Election Results

Number and Name of Polling Stations (PS) (2019 AE)

Number of Polling Stations	Name of Polling Stations	Number of Polling Stations	Name of Polling Stations
1	Ruchida	22	Khairpali
2	Ruchida	23	Kapasira
3	Badsareipali	24	Kapasira
4	Beniapali	25	Baigapali
5	Barangakot	26	Antaradi
6	Ganthiapali	27	Bugbugi
7	Chikhili	28	Kusmuda
8	Bhainatora	29	Banjipali
9	Salepali	30	Behera
10	Narangpur	31	Badmal
11	Bad Darlipali	32	Sountamal
12	Bileigarh	33	Dunguri(Part)
13	Beherapali	34	Dunguri(Part)
14	Khijupali	35	Launsara
15	Bara	36	Bungapali
16	Baddhara	37	Bhutuli
17	Chicholi	38	Gourpali
18	Chicholi-1	39	Babebira
19	Bhukta (Part)	40	Lakahnpur
20	Bhukta	41	Lakahnpur-1
21	Bhukta (Part)	42	Khola

Contd....

Polling Station Level Election Results

Polling Station-wise Votes Secured by Overall Top Five Parties in Bhatli Assembly in Assembly Election (AE) under Bargarh Parliamentary Constituency in Odisha (2019)

Number of Polling Station	Winner - Susanta Singh (BJD)	Runner-up - Irasis Acharya (BJP)	3rd - Saroj Kumar Mahapatra (INC)	4th - Narayan Vesra (BSP)	5th - Dhana Pati Sahu (skd)	NOTA	Other	Total Votes Secured
36	377	426	42	8	8	6	0	867
37	202	112	6	0	1	0	0	321
38	278	315	12	1	2	7	0	615
39	289	148	6	2	3	3	0	451
40	315	247	22	5	3	4	0	596
41	298	268	26	2	2	2	0	598
42	188	249	30	2	3	5	0	477
43	510	368	20	4	5	5	0	912
44	559	322	18	1	0	7	0	907
45	346	248	57	4	4	11	0	670
46	164	222	28	4	4	3	0	425
47	365	254	69	4	2	6	0	700
48	458	330	45	2	4	7	0	846
49	226	149	13	5	4	7	0	404
50	204	244	8	0	0	2	0	458
51	373	116	18	1	2	2	0	512
52	153	343	81	1	6	7	0	591
53	188	169	52	2	3	0	0	414
54	280	375	51	4	3	4	0	717
55	263	262	69	1	5	8	0	608
56	188	127	17	0	1	1	0	334
57	279	320	68	5	2	6	0	680
58	351	295	66	4	4	2	0	722
59	250	263	64	2	5	2	0	586
60	132	143	30	0	4	0	0	309
61	171	195	49	3	6	3	0	427
62	275	219	41	3	2	2	0	542
63	243	325	101	2	5	2	0	678
64	205	259	40	2	3	1	0	510
65	231	478	40	5	4	14	0	772
66	166	276	13	3	2	6	0	466
67	474	198	33	5	2	4	0	716
68	439	157	62	3	3	3	0	667
69	218	266	39	2	1	4	0	530
70	229	116	33	1	4	0	0	383

Contd....

Polling Station Level Election Results

Winner, Runner-up and 3rd Party Position & Winning Margin According to Polling Stations in Bhatli Assembly in Assembly Election (AE) under Bargarh Parliamentary Constituency in Odisha (2019)

Polling Station Number	Winner Party	Winner Votes (%)	Runner-up Party	Runner-up Votes (%)	Winning Margin Votes (%)	Third Party	Third Party Votes (%)	Other Votes (%)
71	BJP	336 (53.5)	BJD	247 (39.33)	89 (14.17)	INC	34 (5.41)	11 (1.75)
72	BJD	417 (50.24)	BJP	352 (42.41)	65 (7.83)	INC	46 (5.54)	15 (1.81)
73	BJD	414 (52.08)	BJP	312 (39.25)	102 (12.83)	INC	42 (5.28)	27 (3.4)
74	BJP	227 (53.16)	BJD	166 (38.88)	61 (14.28)	INC	24 (5.62)	10 (2.34)
75	BJD	359 (51.88)	BJP	235 (33.96)	124 (17.92)	INC	82 (11.85)	16 (2.31)
76	BJP	337 (53.07)	BJD	240 (37.8)	97 (15.27)	INC	44 (6.93)	14 (2.2)
77	BJD	278 (57.8)	BJP	172 (35.76)	106 (22.04)	INC	25 (5.2)	6 (1.25)
78	BJP	299 (56.31)	BJD	202 (38.04)	97 (18.27)	INC	25 (4.71)	5 (0.94)
79	BJP	215 (52.18)	BJD	166 (40.29)	49 (11.89)	INC	21 (5.1)	10 (2.43)
80	BJD	246 (53.59)	BJP	194 (42.27)	52 (11.32)	INC	10 (2.18)	9 (1.96)
81	BJD	415 (64.84)	BJP	188 (29.38)	227 (35.46)	INC	26 (4.06)	11 (1.72)
82	BJD	290 (51.33)	BJP	257 (45.49)	33 (5.84)	INC	11 (1.95)	7 (1.24)
83	BJD	522 (69.88)	BJP	177 (23.69)	345 (46.19)	INC	36 (4.82)	12 (1.61)
84	BJP	473 (53.75)	BJD	368 (41.82)	105 (11.93)	INC	26 (2.95)	13 (1.48)
85	BJD	326 (48.8)	BJP	301 (45.06)	25 (3.74)	INC	23 (3.44)	18 (2.69)
86	BJD	267 (52.25)	BJP	222 (43.44)	45 (8.81)	INC	17 (3.33)	5 (0.98)
87	BJP	257 (71.19)	BJD	70 (19.39)	187 (51.8)	INC	34 (9.42)	0 (0)
88	BJP	260 (57.78)	BJD	144 (32)	116 (25.78)	INC	35 (7.78)	11 (2.44)
89	BJP	524 (50.63)	BJD	452 (43.67)	72 (6.96)	INC	41 (3.96)	18 (1.74)
90	BJD	443 (58.75)	BJP	259 (34.35)	184 (24.4)	INC	32 (4.24)	20 (2.65)
91	BJD	319 (50.39)	BJP	273 (43.13)	46 (7.26)	INC	26 (4.11)	15 (2.37)
92	BJD	528 (52.28)	BJP	416 (41.19)	112 (11.09)	INC	49 (4.85)	17 (1.68)
93	BJP	567 (55.53)	BJD	427 (41.82)	140 (13.71)	INC	17 (1.67)	10 (0.98)
94	BJP	431 (45.8)	BJD	429 (45.59)	2 (0.21)	INC	63 (6.7)	18 (1.91)
95	BJP	259 (55.11)	BJD	188 (40)	71 (15.11)	INC	12 (2.55)	11 (2.34)
96	BJD	521 (53.77)	BJP	383 (39.53)	138 (14.24)	INC	41 (4.23)	24 (2.48)
97	BJD	362 (49.79)	BJP	329 (45.25)	33 (4.54)	INC	19 (2.61)	17 (2.34)
98	BJP	542 (52.37)	BJD	457 (44.15)	85 (8.22)	INC	25 (2.42)	11 (1.06)
99	BJD	383 (49.74)	BJP	348 (45.19)	35 (4.55)	INC	21 (2.73)	18 (2.34)
100	BJD	281 (42.26)	BJP	280 (42.11)	1 (0.15)	INC	86 (12.93)	18 (2.71)
101	BJD	273 (81.98)	BJP	49 (14.71)	224 (67.27)	INC	9 (2.7)	2 (0.6)
102	BJP	286 (55)	BJD	203 (39.04)	83 (15.96)	INC	26 (5)	5 (0.96)
103	BJD	454 (52.55)	BJP	382 (44.21)	72 (8.34)	INC	17 (1.97)	11 (1.27)
104	BJP	469 (68.87)	BJD	184 (27.02)	285 (41.85)	INC	13 (1.91)	15 (2.2)
105	BJP	424 (65.63)	BJD	192 (29.72)	232 (35.91)	INC	13 (2.01)	17 (2.63)

Contd....

Socio-Economic Amenities - Rural

Access to Education Facilities

Particulars	Number of Villages (% of Population)				
	Available	Not Available	If Not Available (Distance of Nearest Facility)		
			A	B	C
Govt. Primary School	314 (100)	0 (0)	0 (0)	0 (0)	0 (0)
Private Primary School	36 (13)	278 (87)	0 (0)	0 (0)	0 (0)
Govt. Middle School	203 (74)	111 (26)	74 (17)	31 (7)	0 (0)
Private Middle School	23 (9)	291 (91)	1 (0)	4 (1)	0 (0)
Govt. Secondary School	53 (13)	261 (87)	157 (50)	59 (24)	0 (0)
Private Secondary School	18 (6)	296 (94)	21 (6)	11 (3)	0 (0)
Govt. Senior Secondary School	55 (31)	259 (69)	37 (9)	86 (24)	52 (15)
Private Senior Secondary School	6 (2)	308 (98)	11 (3)	41 (9)	28 (8)
Govt. Arts and Science Degree College	13 (5)	301 (95)	36 (8)	87 (30)	100 (32)
Private Arts and Science Degree College	1 (0)	313 (100)	8 (3)	29 (8)	40 (14)
Govt. Engineering College	0 (0)	314 (100)	0 (0)	0 (0)	0 (0)
Private Engineering College	0 (0)	314 (100)	0 (0)	2 (1)	312 (99)
Govt. Medicine College	0 (0)	314 (100)	0 (0)	3 (1)	311 (99)
Private Medicine College	0 (0)	314 (100)	0 (0)	0 (0)	0 (0)
Govt. Management Institute	0 (0)	314 (100)	0 (0)	0 (0)	154 (46)
Private Management Institute	0 (0)	314 (100)	0 (0)	3 (1)	157 (53)
Govt. Polytechnic	0 (0)	314 (100)	0 (0)	1 (0)	29 (7)
Private Polytechnic	0 (0)	314 (100)	0 (0)	2 (1)	122 (43)
Govt. Vocational Training School/ITI	0 (0)	314 (100)	0 (0)	1 (0)	26 (8)
Private Vocational Training School/ITI	2 (0)	312 (100)	13 (2)	46 (14)	118 (41)
Govt. Non Formal Training Centre	0 (0)	314 (100)	0 (0)	2 (0)	68 (20)
Private Non Formal Training Centre	0 (0)	314 (100)	0 (0)	0 (0)	107 (38)
Govt. School For Disabled	0 (0)	314 (100)	0 (0)	1 (0)	56 (15)
Private School For Disabled	0 (0)	314 (100)	0 (0)	0 (0)	135 (48)
Government Others	2 (1)	312 (99)	0 (0)	1 (0)	3 (1)
Private Others	0 (0)	314 (100)	0 (0)	0 (0)	2 (0)

Note : Distance A : Less than 5 km; B : Between 5-10 km; C : 10+ km.; Source : Data Analysis is based on 2011 Census.

DISCLAIMER

The Terms of Use and Disclaimer of Datanet India Private Limited (hereinafter referred to as "Datanet") for use of this analysis report of **Bhatli Assembly Constituency (Bhatli Vidhan Sabha)** :-

1. **Assembly Factbook™** is a Registered Trade Mark owned by Datanet.
2. All the maps are sketched and graphical representation only and have not been drawn to the scale and also not to represent the actual geographical area or boundary of the unit.
3. The data for the aforesaid analysis is based on authentic sources and has been culled from the various publications of Census, CSO and NSSO for district and block level data, various central and state government departments, Central & State Elections Commissions and the concerned Returning Officers' releases, Electoral Rolls, Election results and allied publications, internal assessment, surveys, estimates and analysis. Therefore, certain adjustment of data at micro level may have been done to arrive closer to the macro data.
4. Data have been provided on an "As Is" and "As AVAILABLE" basis
5. The colours shown in the maps or diagram and charts of a particular party, alliance or AC are indicative and do not represent them.
6. This publication which includes maps, sheets, graphs and data would be the property under copyright of Datanet only. The user may use these for its internal study, analysis and research purposes. It's public display, re-selling or any commercial uses by the user are not allowed.
7. Datanet has taken due care and caution in compilation and processing of data and allied information, but does not guarantee the accuracy, adequacy or completeness of any information/analysis and will be not responsible for any errors or omissions or for the results obtained from the use of such information/analysis.
8. All the contents for the publication have been culled from various authentic sources and Datanet reasonably believes such sources to be reliable, but does not make any representations, express or implied as to the accuracy or fitness of use of such information. The information or contents of the information/analysis do not constitute advice and should not be relied upon in making (or refraining from making) any decision. Any reliance placed upon the information provided by Datanet is the sole responsibility and strictly at the user's risk.
9. In no event will Datanet be liable for any damages (including, without limitation, damages for loss of business projects, or loss of profits) arising in contract, tort or otherwise from the use of or inability to use any of its contents, or from any action taken (or refrained from being taken) as a result of using the analysis or any of its contents. Datanet its directors, owners, editors, officials, employees, distributor and agents or any associate will not be liable for any errors in the information contained or any consequences arising from the use of the contents of the provided information/analysis.
10. If any provision of these terms and conditions is held invalid or illegal or unenforceable for any reason by any court of competent jurisdiction, such provision shall be severed and the remainder of provisions of the terms and conditions shall continue in full force and effect as if the Term of Use had been executed with the invalid, illegal or unenforceable provision eliminated.
11. If there are any discrepancies in the information provided, please bring it to attention of Datanet for suitable rectification measures.

Buy Online This Complete Book At
Datanet India eBooks Store

www.indiastatpublications.com

or go directly at

[http://www.indiastatpublications.com/
Assembly_factbook/Odisha/Bargarh/ Bhatli](http://www.indiastatpublications.com/Assembly_factbook/Odisha/Bargarh/Bhatli)

 **indiastat**elections

ISBN : 978-93-5301-881-8



9 789353 018818