



Odisha

Assembly Factbook™

Balasore Assembly Constituency



Key Electoral Data of Balasore
Assembly Constituency (Vidhan Sabha)

Odisha

Assembly Factbook™

Balasore Assembly Constituency



Balasore Vidhan Sabha

Editor & Director

Dr. R.K. Thukral

Research Editor

Dr. Shafeeq Rahman

Compiled, Researched and Published by Datanet India Pvt. Ltd.

D-100, 1st Floor,

Okhla Industrial Area, Phase-I,
New Delhi- 110020.

Ph.: 91-11- 43580781-84

Email : support@indiastatpublications.com

Website : www.indiastatelections.com

Online Book Store :

www.indiastatpublications.com

Report No. : AFB/OD-038-0123

ISBN : 978-93-5301-872-6

First Edition : January, 2018

Sixth Updated Edition : January, 2023

Price : Rs. 11500/-

US\$ 310

© Datanet India Pvt. Ltd.

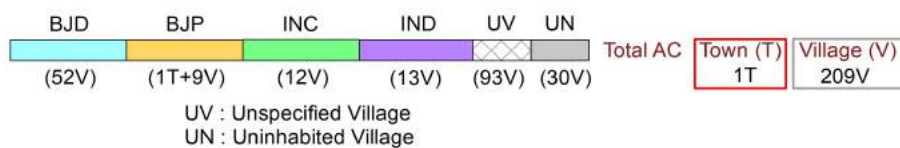
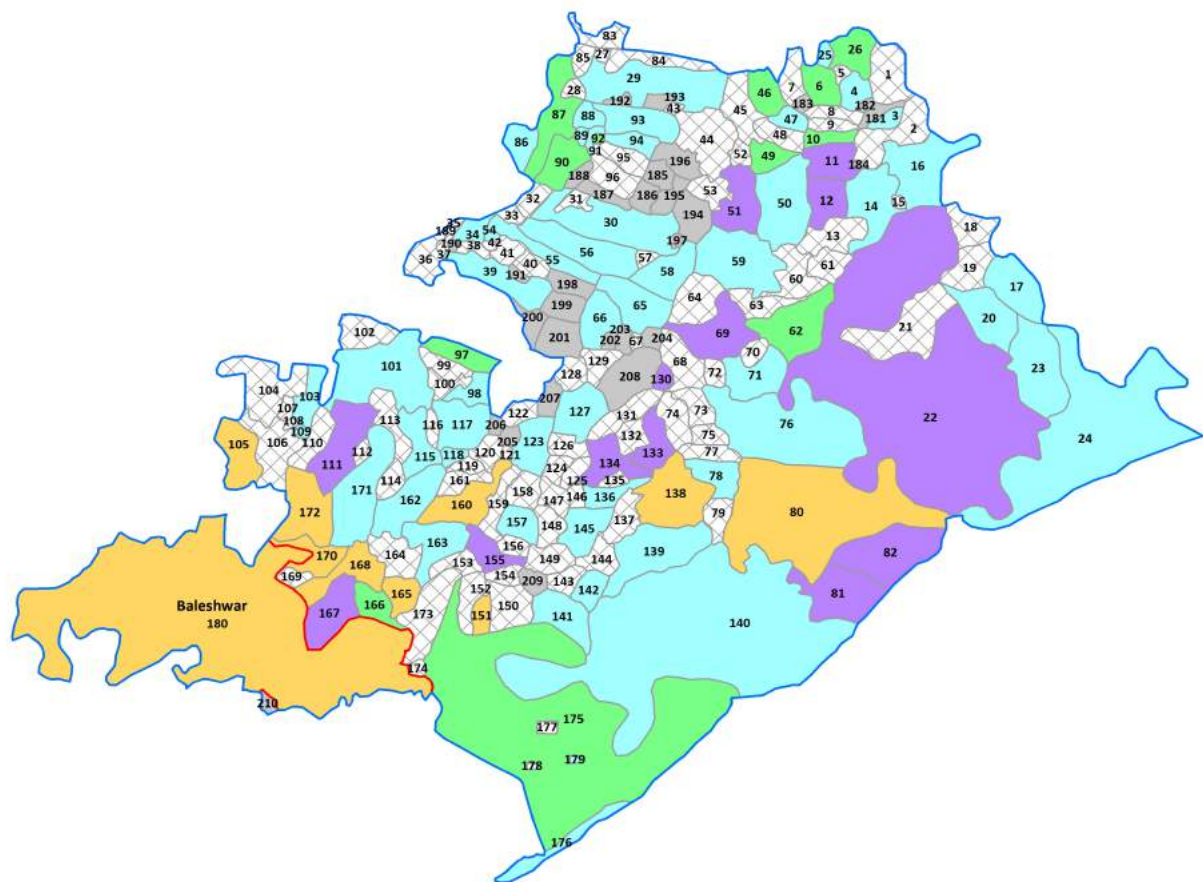
All rights reserved. No part of this book may be reproduced, stored in a retrieval system or transmitted in any form or by any means, mechanical photocopying, photographing, scanning, recording or otherwise without the prior written permission of the publisher. Please refer to Disclaimer at page no. 200 for the use of this publication.

Printed in India

No.	Particulars	Page No.
	Introduction	
1	Assembly Constituency - (Vidhan Sabha) at a Glance Features of Assembly as per Delimitation Commission of India (2008)	1-2
	Location and Political Maps	
2	Location Map Boundaries of Assembly Constituency - (Vidhan Sabha) in District Boundaries of Assembly Constituency under Parliamentary Constituency - (Lok Sabha) Town & Village-wise Winner Parties- 2019-PE, 2019-AE, 2014-PE, 2014-AE, 2009-PE and 2009-AE	3-11
	Administrative Setup (2011)	
3	District Sub-district Towns Villages Inhabited Villages Uninhabited Villages Village Panchayat Intermediate Panchayat	12-22
	Demographics (2011)	
4	Population Households Rural/Urban Population Towns and Villages by Population Size Sex Ratio (Total & 0-6 Years) Religious Population Social Population Literacy Rate	23-24
	Electoral Features	
5	Important Dates of Last Elections Held Electors by Gender Service Electors Voters Voters Turnout Polling Stations & Average Number of Electors per Polling Station Electors by Age Group Present Elected Representatives	25-30
	Historical Summary Election Results	
6	Vote Share of Major Parties Winning Margin (Number & Percentage) Polarity of Parties Summary Result of Assembly Segment of Parliamentary Elections 2019, 2014, 2009, 2004 and 1999 Summary Result of Assembly Elections 2019, 2014, 2009, 2004, 2000, 1995, 1990, 1985, 1980, 1977, 1974, 1971, 1967, 1961, 1957 and 1952	31-55
	Polling Station Level Election Results	
7	Name and Number of Polling Station 2019-PE, 2019-AE, 2014-PE, 2014-AE, 2009-PE and 2009-AE Polling Station-wise Electors, Voters & Voters Turnout 2019-PE, 2019-AE, 2014-PE, 2014-AE, 2009-PE and 2009-AE Polling Station wise Elections Results 2019-PE, 2019-AE, 2014-PE, 2014-AE, 2009-PE and 2009-AE	56-179
	Share of Assembly Constituency	
8	Share of Assembly Constituency - (Vidhan Sabha) in State, District and Parliamentary Constituency - (Lok Sabha)	180
	Socio-Economic Amenities (2011)	
9	Access to Administrative Units Agricultural, Manufacturing and Industrial Commodities Demographic Indicators Education Health & Manpower Drinking Water Supply Sanitation Entertainment and Recreations Infrastructure Power Food Allocation Distribution and Marketing of Agriculture Commodities Infrastructure Transport and Road Infrastructure Communication Banking and Financial Services Land Use Irrigation Source	182-196
10	Abbreviation & Sources	197-198
11	Disclaimer	200

Location & Political Map

Town & Village-wise Winner Parties in Balasore Assembly Constituency under State Assembly Election (AE) (No. 38) 2014



Administrative Setup

List of Village Panchayat & Intermediate Panchayat (Block) Name - 2011

Village Name	Village Panchayat Name	Intermediate Panchayat Name
Agamouda	Kasipada	Baleshwar Sadar
Ageria	Kasipada	Baleshwar Sadar
Agoragohira(Agargohira)	Kasipada	Baleshwar Sadar
Akinia	Olandasargaon	Baleshwar Sadar
Aluheda	Kasafal	Baleshwar Sadar
Amara	Odangi	Baleshwar Sadar
Ambapunja	Haladipada	Baleshwar Sadar
Angula	Sindhia	Baleshwar Sadar
AnkaBindha	Kasipada	Baleshwar Sadar
Anko	Kasipada	Baleshwar Sadar
Asuradiha	Sartha	Baleshwar Sadar
Badadhanadi	Rasalpur	Baleshwar Sadar
Badagobra	Olandasargaon	Baleshwar Sadar
Bagda	Bahabalpur	Baleshwar Sadar
Bahabalpur	Bahabalpur	Baleshwar Sadar
Baharda	Gopinathpur	Baleshwar Sadar
Baidpur	Haladipada	Baleshwar Sadar
Baigandiha	Srirampur	Baleshwar Sadar
Baincha	Sindhia	Baleshwar Sadar
Balabudhi	Srirampur	Baleshwar Sadar
Balaramgadi	Srikona	Baleshwar Sadar
Balipal	Sindhia	Baleshwar Sadar
Balisuan	Chasakhand	Remuna
Banta	Haladipada	Baleshwar Sadar
Baradiha	Srirampur	Baleshwar Sadar
Barakhua	Gopinathpur	Baleshwar Sadar
Batitanki	Kuradiha	Baleshwar Sadar
Belbaria	Buanl	Baleshwar Sadar
Belda	Sindhia	Baleshwar Sadar

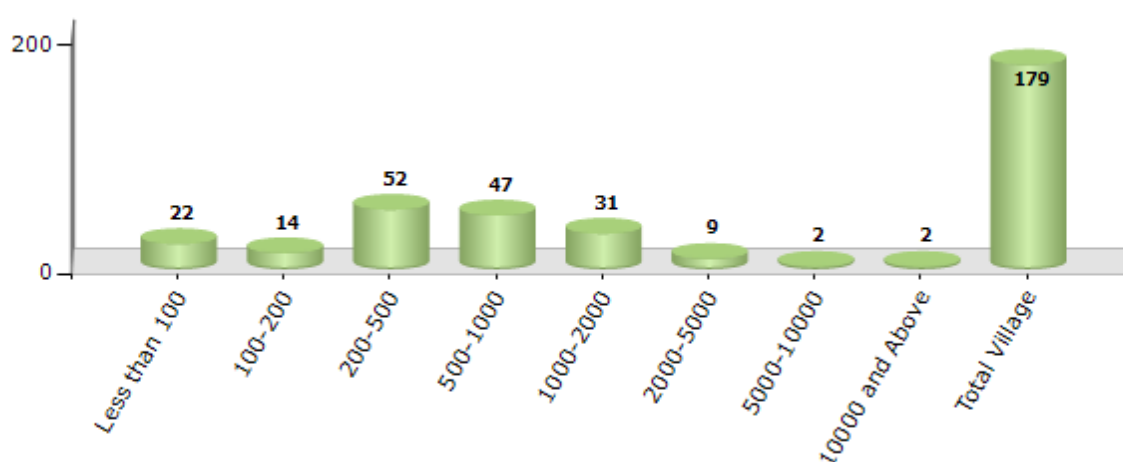
Contd....

Demographic

Number of Villages by Population Size - 2011

Less than 100	100-200	200-500	500-1000	1000-2000	2000-5000	5000-10000	10000 and Above	Total Village
22	14	52	47	31	9	2	2	179

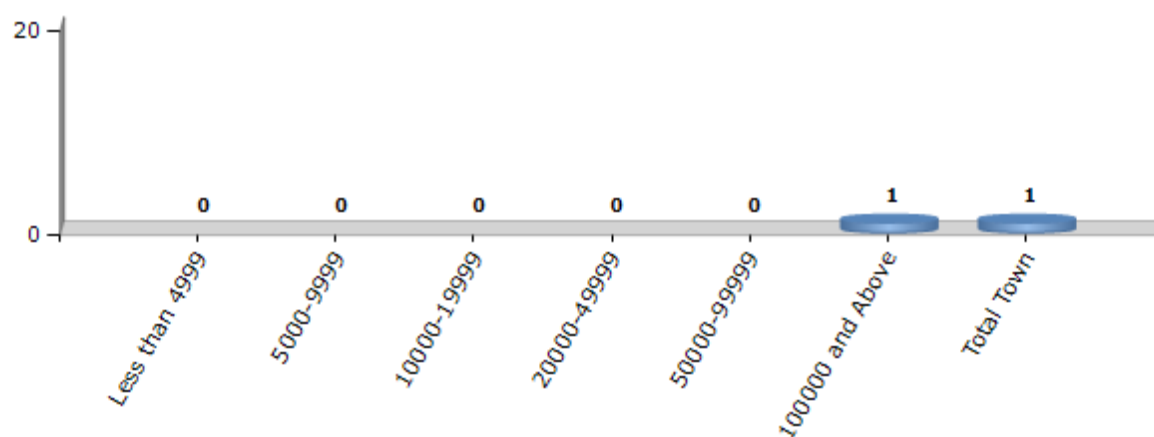
Number of Villages by Population Size - 2011



Number of Towns by Population Size - 2011

Less than 4999	5000-9999	10000-19999	20000-49999	50000-99999	100000 and Above	Total Town
0	0	0	0	0	1	1

Number of Towns by Population Size - 2011



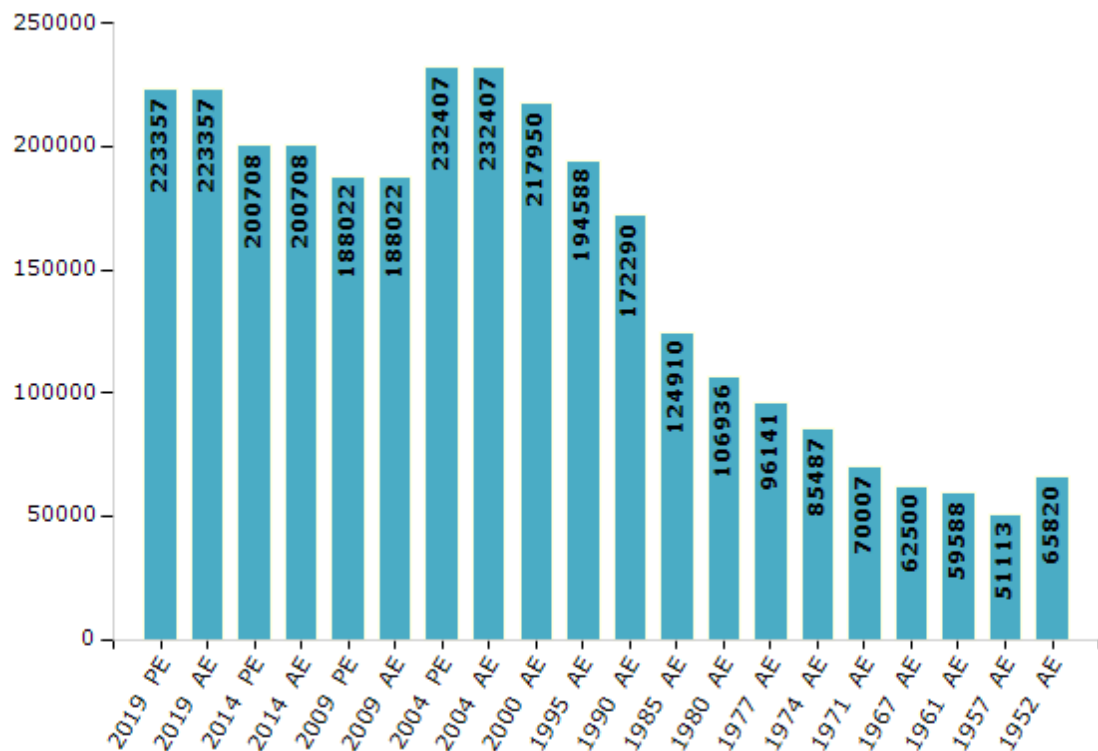
Electoral Features

Electors by Male & Female

Year	Male	Female	Others	Total
2019 PE	115521	107828	8	223357
2019 AE	115521	107828	8	223357
2014 PE	105303	95401	4	200708
2014 AE	105303	95401	4	200708
2009 PE	98513	89509	-	188022
2009 AE	98513	89509	-	188022
2004 PE	122626	109781	-	232407
2004 AE	122626	109781	-	232407
2000 AE	117007	100943	-	217950
1999 PE	-	-	-	-
1995 AE	104625	89963	-	194588

Year	Male	Female	Others	Total
1990 AE	96828	75462	-	172290
1985 AE	68043	56867	-	124910
1980 AE	59041	47895	-	106936
1977 AE	53219	42922	-	96141
1974 AE	44084	41403	-	85487
1971 AE	37384	32623	-	70007
1967 AE	62500	0	-	62500
1961 AE	59588	0	-	59588
1957 AE	51113	0	-	51113
1952 AE	-	-	-	65820

Number of Electors



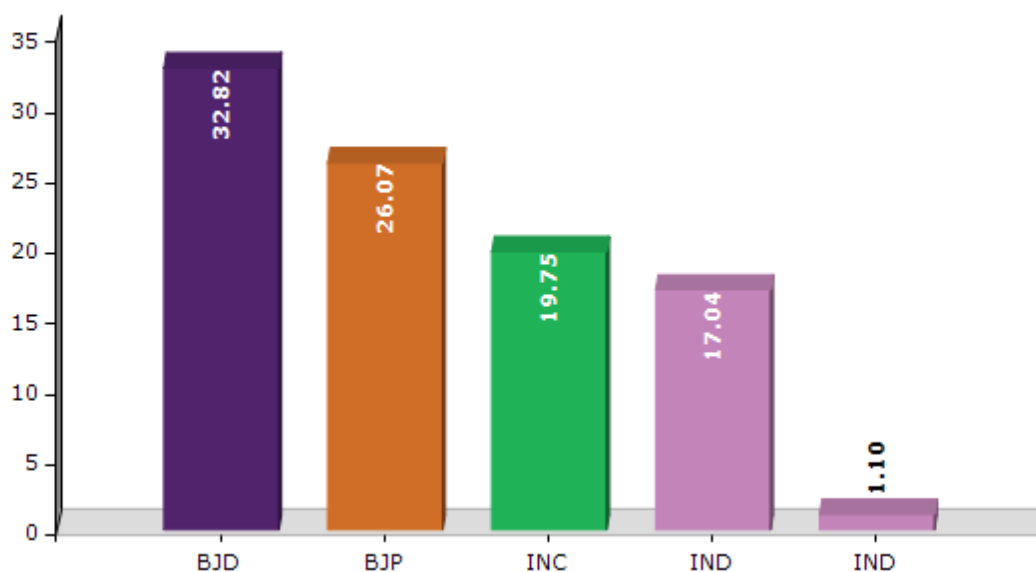
Note : AE : Assembly Election, PE : Assembly Segment of Parliamentary Election

Historical Summary Election Results

Summary Result of Assembly Election - 2014

Candidate Name	Party	Votes	Votes %
Jiban Pradip Dash	BJD	47615	32.82
Madan Mohan Dutta	BJP	37824	26.07
Arun Dey	INC	28650	19.75
Manas Ranjan Das Pattnaik	IND	24720	17.04
Basantalata Pattanayak	IND	1601	1.1
Bhaskar Chandra Jena	US	813	0.56
Gouranga Charan Panigrahi	CPI	812	0.56
Kesu Das	AAP	496	0.34
Rajendra Bal	IND	377	0.26
Archana Nandi	AITC	366	0.25
Mayadhar Behera	BSP	359	0.25
Md Sahirul Haque	IND	269	0.19
Maheswar Behera	IND	235	0.16
Abhishek Das	BISD	118	0.08
	NOTA	827	0.57

Votes Percentage of Top Parties - 2014



Polling Station Level Election Results

Number and Name of Polling Stations (PS) (2019 AE)

Number of Polling Stations	Name of Polling Stations	Number of Polling Stations	Name of Polling Stations
1	Anko	22	Binjha
2	Anko	23	Balabudhi
3	Anko	24	Balisahi
4	Kushadiha	25	Sartha
5	Manudiha	26	Sartha
6	Nima	27	Panchapada
7	Katulidiha	28	Koilisahi
8	Puran	29	Mallisahi
9	Haladipal	30	Kuradiha
10	Mirigimundi	31	Gobinda
11	Podadiha	32	Gobinda
12	Pinchhabania	33	Haladipada
13	Rupasa Samil Hasanapur	34	Singarapur
14	Agaragohira	35	Raisuan
15	Hatiadiha	36	Raisuan
16	Kasipada	37	Ambapuja
17	Berhampur	38	Ambapuja
18	Sanadhanadi	39	Paramanandapur
19	Badadhanadi	40	Mahapada
20	Gunduripada	41	Solapata
21	Shriramapur	42	Solapata

Contd....

Polling Station Level Election Results

Polling Station-wise Votes Secured by Overall Top Five Parties in Balasore Assembly in Assembly Election (AE) under Balasore Parliamentary Constituency in Odisha (2019)

Number of Polling Station	Winner - Madan Mohan Dutta (BJP)	Runner-up - Jiban Pradip Dash (BJD)	3rd - Manas Ranjan Das Pattanaik (INC)	4th - Manoj Kumar Nayak (IND)	5th - Mayadhar Behera (BSP)	NOTA	Other	Total Votes Secured
36	349	209	66	1	2	2	5	634
37	198	272	88	1	1	1	6	567
38	244	180	161	0	1	0	2	588
39	184	157	68	0	1	2	1	413
40	307	306	12	1	1	2	1	630
41	271	409	54	2	2	0	4	742
42	247	370	33	0	2	2	0	654
43	474	321	82	2	3	1	7	890
44	357	304	65	1	2	8	7	744
45	285	259	60	0	1	3	4	612
46	458	515	84	3	5	6	10	1081
47	514	345	55	1	2	5	8	930
48	203	353	60	0	2	2	2	622
49	426	448	90	2	0	2	8	976
50	271	216	38	1	2	2	4	534
51	221	79	20	1	0	5	0	326
52	268	214	35	0	0	2	3	522
53	387	383	49	2	2	1	7	831
54	562	311	110	3	2	3	11	1002
55	570	363	71	1	3	3	8	1019
56	528	338	121	4	0	12	5	1008
57	521	389	78	2	3	2	6	1001
58	285	230	89	0	2	0	6	612
59	504	306	72	5	1	3	13	904
60	436	420	64	0	2	2	6	930
61	568	404	14	1	0	1	5	993
62	352	510	64	0	1	2	2	931
63	465	414	33	5	1	0	6	924
64	199	238	55	1	2	2	3	500
65	318	285	81	0	1	2	4	691
66	363	491	24	1	1	1	3	884
67	284	391	19	3	1	1	4	703
68	295	569	30	4	1	19	17	935
69	370	316	13	4	0	2	7	712
70	502	297	40	1	1	6	6	853

Contd....

Polling Station Level Election Results

Winner, Runner-up and 3rd Party Position & Winning Margin According to Polling Stations in Balasore Assembly in Assembly Election (AE) under Balasore Parliamentary Constituency in Odisha (2019)

Polling Station Number	Winner Party	Winner Votes (%)	Runner-up Party	Runner-up Votes (%)	Winning Margin Votes (%)	Third Party	Third Party Votes (%)	Other Votes (%)
71	BJP	491 (55.29)	BJD	370 (41.67)	121 (13.62)	INC	14 (1.58)	13 (1.46)
72	BJP	660 (64.2)	BJD	326 (31.71)	334 (32.49)	INC	26 (2.53)	16 (1.56)
73	BJD	294 (47.42)	BJP	281 (45.32)	13 (2.1)	INC	26 (4.19)	19 (3.06)
74	BJP	668 (63.62)	BJD	348 (33.14)	320 (30.48)	INC	22 (2.1)	12 (1.14)
75	BJP	252 (50.7)	BJD	220 (44.27)	32 (6.43)	INC	16 (3.22)	9 (1.81)
76	BJD	463 (48.48)	BJP	433 (45.34)	30 (3.14)	INC	54 (5.65)	5 (0.52)
77	BJD	419 (53.99)	BJP	323 (41.62)	96 (12.37)	INC	22 (2.84)	12 (1.55)
78	BJP	489 (49.15)	BJD	448 (45.03)	41 (4.12)	INC	50 (5.03)	8 (0.8)
79	BJD	332 (51.63)	BJP	299 (46.5)	33 (5.13)	INC	6 (0.93)	6 (0.93)
80	BJD	530 (49.3)	BJP	477 (44.37)	53 (4.93)	INC	56 (5.21)	12 (1.12)
81	BJP	633 (57.97)	BJD	419 (38.37)	214 (19.6)	INC	37 (3.39)	3 (0.27)
82	BJP	525 (55.79)	BJD	378 (40.17)	147 (15.62)	INC	20 (2.13)	18 (1.91)
83	BJP	323 (49.46)	BJD	307 (47.01)	16 (2.45)	INC	17 (2.6)	6 (0.92)
84	BJD	470 (51.88)	BJP	391 (43.16)	79 (8.72)	INC	31 (3.42)	14 (1.55)
85	BJD	302 (49.83)	BJP	289 (47.69)	13 (2.14)	INC	8 (1.32)	7 (1.16)
86	BJD	544 (52.21)	BJP	454 (43.57)	90 (8.64)	INC	38 (3.65)	6 (0.58)
87	BJP	407 (51.91)	BJD	224 (28.57)	183 (23.34)	INC	149 (19.01)	4 (0.51)
88	BJP	212 (53.67)	BJD	170 (43.04)	42 (10.63)	INC	11 (2.78)	2 (0.51)
89	BJD	535 (55.73)	BJP	381 (39.69)	154 (16.04)	INC	38 (3.96)	6 (0.63)
90	BJP	614 (70.9)	BJD	218 (25.17)	396 (45.73)	INC	20 (2.31)	14 (1.62)
91	BJP	543 (60.33)	BJD	322 (35.78)	221 (24.55)	INC	27 (3)	8 (0.89)
92	BJP	615 (53.71)	BJD	474 (41.4)	141 (12.31)	INC	37 (3.23)	19 (1.66)
93	BJP	585 (54.67)	BJD	450 (42.06)	135 (12.61)	INC	9 (0.84)	26 (2.43)
94	BJD	492 (48)	BJP	443 (43.22)	49 (4.78)	INC	74 (7.22)	16 (1.56)
95	BJD	313 (39.27)	BJP	268 (33.63)	45 (5.64)	INC	212 (26.6)	4 (0.5)
96	BJP	490 (46.18)	BJD	479 (45.15)	11 (1.03)	INC	80 (7.54)	12 (1.13)
97	INC	330 (37.46)	BJD	294 (33.37)	36 (4.09)	BJP	241 (27.36)	16 (1.82)
98	INC	308 (38.99)	BJD	286 (36.2)	22 (2.79)	BJP	178 (22.53)	18 (2.28)
99	BJP	336 (42.86)	BJD	262 (33.42)	74 (9.44)	INC	178 (22.7)	8 (1.02)
100	BJP	321 (44.03)	BJD	229 (31.41)	92 (12.62)	INC	169 (23.18)	10 (1.37)
101	BJP	338 (45.31)	BJD	240 (32.17)	98 (13.14)	INC	161 (21.58)	7 (0.94)
102	INC	416 (50.42)	BJD	264 (32)	152 (18.42)	BJP	125 (15.15)	20 (2.42)
103	BJP	643 (57.46)	BJD	373 (33.33)	270 (24.13)	INC	82 (7.33)	21 (1.88)
104	BJD	513 (56.62)	BJP	359 (39.62)	154 (17)	INC	23 (2.54)	11 (1.21)
105	BJP	360 (58.35)	BJD	204 (33.06)	156 (25.29)	INC	46 (7.46)	7 (1.13)

Contd....

Socio-Economic Amenities - Rural

Access to Education Facilities

Particulars	Number of Villages (% of Population)				
	Available	Not Available	If Not Available (Distance of Nearest Facility)		
			A	B	C
Govt. Primary School	141 (94)	38 (6)	38 (6)	0 (0)	0 (0)
Private Primary School	14 (22)	165 (78)	0 (0)	0 (0)	0 (0)
Govt. Middle School	84 (76)	95 (24)	50 (12)	44 (12)	0 (0)
Private Middle School	14 (28)	165 (72)	0 (0)	0 (0)	0 (0)
Govt. Secondary School	43 (52)	136 (48)	92 (30)	8 (6)	0 (0)
Private Secondary School	10 (13)	169 (87)	28 (10)	4 (1)	0 (0)
Govt. Senior Secondary School	4 (6)	175 (94)	4 (1)	28 (12)	115 (57)
Private Senior Secondary School	1 (0)	178 (100)	15 (5)	4 (2)	9 (17)
Govt. Arts and Science Degree College	2 (1)	177 (99)	19 (13)	54 (18)	68 (56)
Private Arts and Science Degree College	0 (0)	179 (100)	9 (3)	8 (2)	19 (6)
Govt. Engineering College	0 (0)	179 (100)	0 (0)	0 (0)	0 (0)
Private Engineering College	0 (0)	179 (100)	2 (1)	27 (13)	150 (86)
Govt. Medicine College	0 (0)	179 (100)	0 (0)	0 (0)	158 (87)
Private Medicine College	0 (0)	179 (100)	0 (0)	0 (0)	0 (0)
Govt. Management Institute	0 (0)	179 (100)	0 (0)	0 (0)	0 (0)
Private Management Institute	0 (0)	179 (100)	5 (4)	30 (17)	144 (79)
Govt. Polytechnic	0 (0)	179 (100)	0 (0)	1 (0)	15 (28)
Private Polytechnic	0 (0)	179 (100)	2 (1)	26 (12)	49 (16)
Govt. Vocational Training School/ITI	0 (0)	179 (100)	16 (9)	34 (13)	90 (54)
Private Vocational Training School/ITI	0 (0)	179 (100)	0 (0)	1 (0)	19 (7)
Govt. Non Formal Training Centre	0 (0)	179 (100)	0 (0)	1 (1)	7 (15)
Private Non Formal Training Centre	0 (0)	179 (100)	0 (0)	0 (0)	5 (7)
Govt. School For Disabled	0 (0)	179 (100)	2 (1)	12 (5)	83 (45)
Private School For Disabled	0 (0)	179 (100)	0 (0)	1 (1)	3 (4)
Government Others	0 (0)	179 (100)	0 (0)	0 (0)	10 (11)
Private Others	1 (0)	178 (100)	1 (1)	1 (0)	0 (0)

Note : Distance A : Less than 5 km; B : Between 5-10 km; C : 10+ km.; Source : Data Analysis is based on 2011 Census.

DISCLAIMER

The Terms of Use and Disclaimer of Datanet India Private Limited (hereinafter referred to as "Datanet") for use of this analysis report of **Balasore Assembly Constituency (Balasore Vidhan Sabha)** :-

1. **Assembly Factbook™** is a Registered Trade Mark owned by Datanet.
2. All the maps are sketched and graphical representation only and have not been drawn to the scale and also not to represent the actual geographical area or boundary of the unit.
3. The data for the aforesaid analysis is based on authentic sources and has been culled from the various publications of Census, CSO and NSSO for district and block level data, various central and state government departments, Central & State Elections Commissions and the concerned Returning Officers' releases, Electoral Rolls, Election results and allied publications, internal assessment, surveys, estimates and analysis. Therefore, certain adjustment of data at micro level may have been done to arrive closer to the macro data.
4. Data have been provided on an "As Is" and "As AVAILABLE" basis
5. The colours shown in the maps or diagram and charts of a particular party, alliance or AC are indicative and do not represent them.
6. This publication which includes maps, sheets, graphs and data would be the property under copyright of Datanet only. The user may use these for its internal study, analysis and research purposes. It's public display, re-selling or any commercial uses by the user are not allowed.
7. Datanet has taken due care and caution in compilation and processing of data and allied information, but does not guarantee the accuracy, adequacy or completeness of any information/analysis and will be not responsible for any errors or omissions or for the results obtained from the use of such information/analysis.
8. All the contents for the publication have been culled from various authentic sources and Datanet reasonably believes such sources to be reliable, but does not make any representations, express or implied as to the accuracy or fitness of use of such information. The information or contents of the information/analysis do not constitute advice and should not be relied upon in making (or refraining from making) any decision. Any reliance placed upon the information provided by Datanet is the sole responsibility and strictly at the user's risk.
9. In no event will Datanet be liable for any damages (including, without limitation, damages for loss of business projects, or loss of profits) arising in contract, tort or otherwise from the use of or inability to use any of its contents, or from any action taken (or refrained from being taken) as a result of using the analysis or any of its contents. Datanet its directors, owners, editors, officials, employees, distributor and agents or any associate will not be liable for any errors in the information contained or any consequences arising from the use of the contents of the provided information/analysis.
10. If any provision of these terms and conditions is held invalid or illegal or unenforceable for any reason by any court of competent jurisdiction, such provision shall be severed and the remainder of provisions of the terms and conditions shall continue in full force and effect as if the Term of Use had been executed with the invalid, illegal or unenforceable provision eliminated.
11. If there are any discrepancies in the information provided, please bring it to attention of Datanet for suitable rectification measures.

Buy Online This Complete Book At
Datanet India eBooks Store

www.indiastatpublications.com

or go directly at

[http://www.indiastatpublications.com/
Assembly_factbook/Odisha/Balasore/ Balasore](http://www.indiastatpublications.com/Assembly_factbook/Odisha/Balasore/Balasore)

 **indiastat**elections

ISBN : 978-93-5301-872-6

