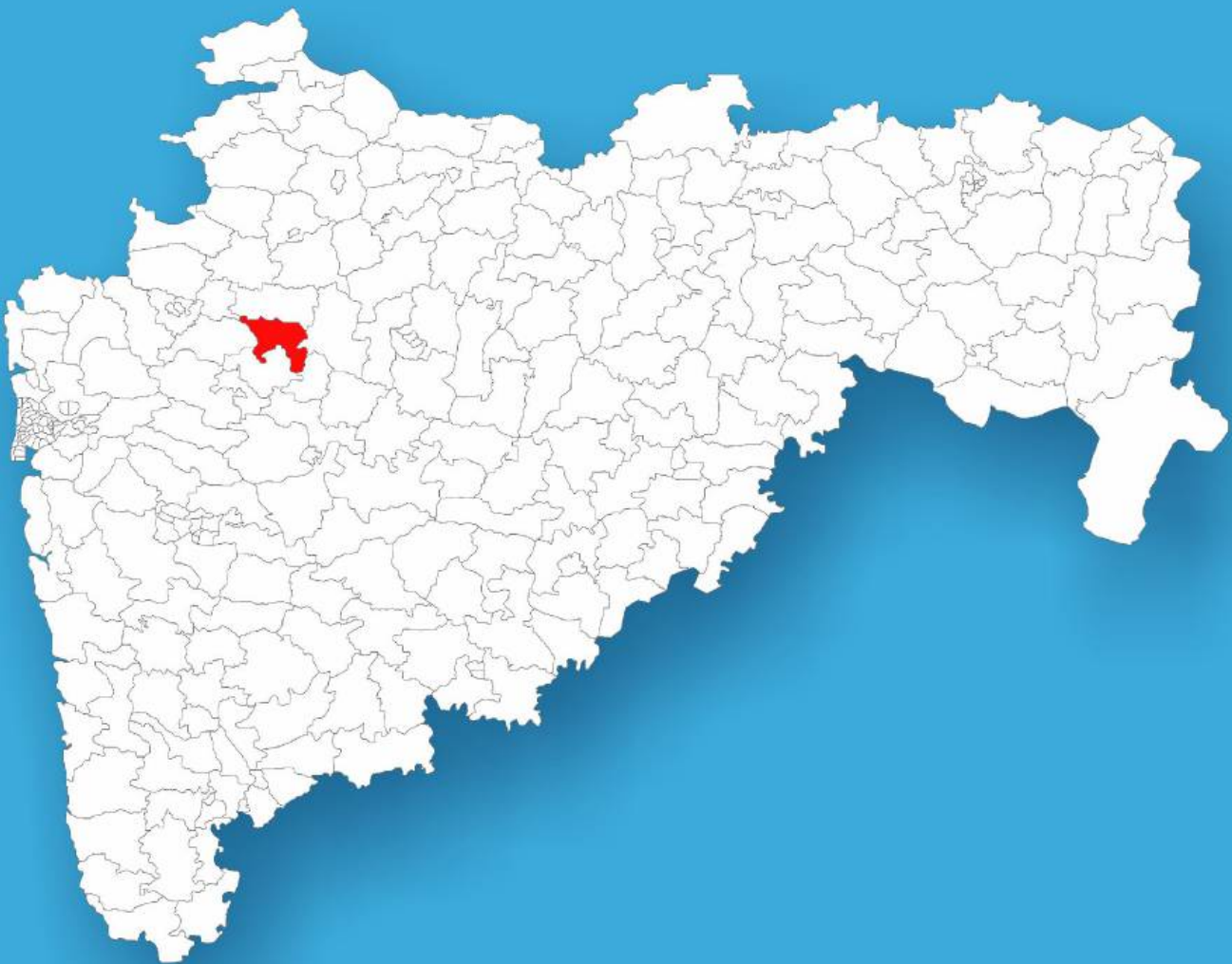




Maharashtra

Assembly Factbook™

Kopargaoon Assembly Constituency

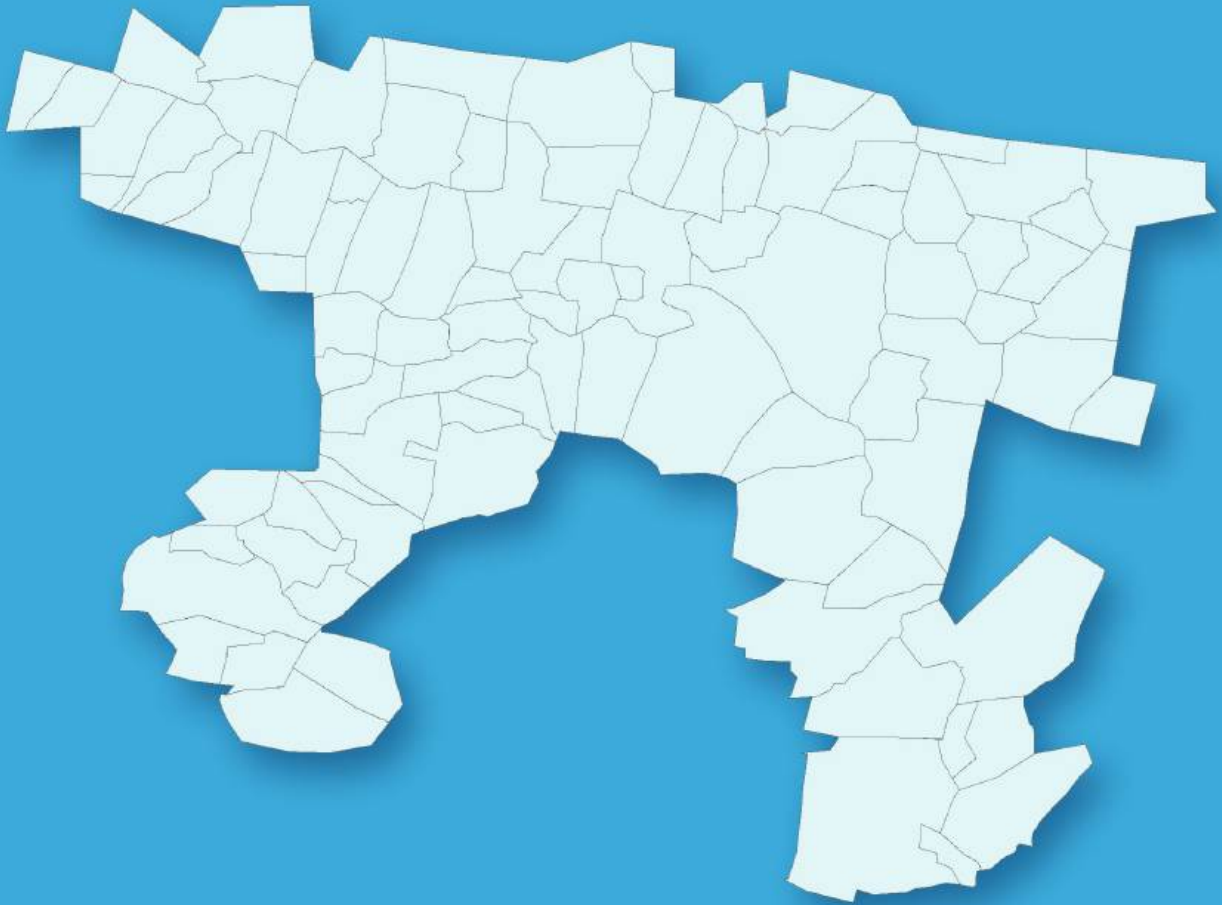


Key Electoral Data of Kopargaoon
Assembly Constituency (Vidhan Sabha)

Maharashtra

Assembly Factbook™

Kopargaoon Assembly Constituency



Kopargaoon Vidhan Sabha

Editor & Director

Dr. R.K. Thukral

Research Editor

Dr. Shafeeq Rahman

Compiled, Researched and Published by Datanet India Pvt. Ltd.

D-100, 1st Floor,

Okhla Industrial Area, Phase-I,
New Delhi- 110020.

Ph.: 91-11- 43580781-84

Email : support@indiastatpublications.com

Website : www.indiastatelections.com

Online Book Store :

www.indiastatpublications.com

Report No. : AFB/MH-219-0123

ISBN : 978-93-5293-263-4

First Edition : January, 2018

Sixth Updated Edition : January, 2023

Price : Rs.11500/-

US\$ 310

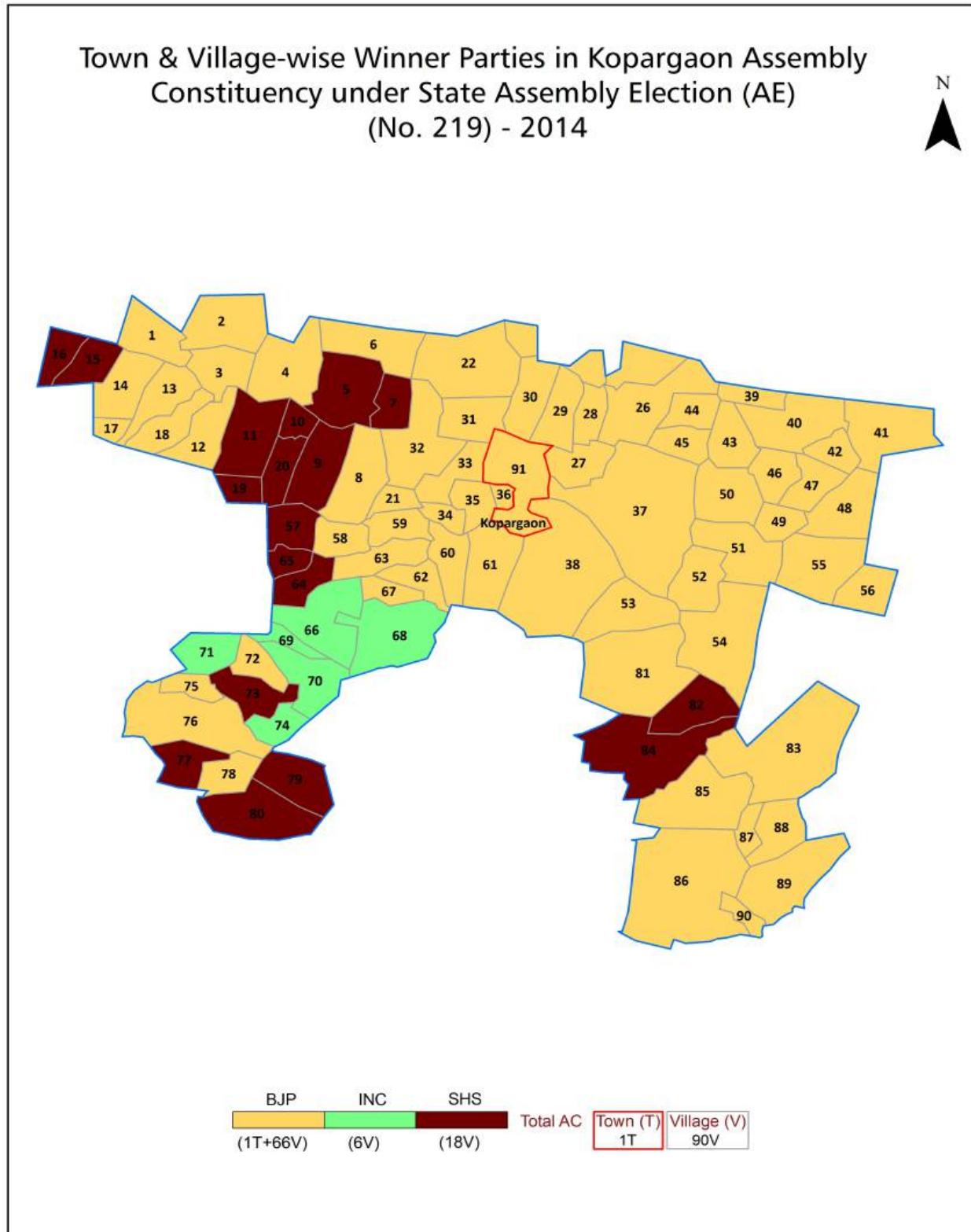
© Datanet India Pvt. Ltd.

All rights reserved. No part of this book may be reproduced, stored in a retrieval system or transmitted in any form or by any means, mechanical photocopying, photographing, scanning, recording or otherwise without the prior written permission of the publisher. Please refer to Disclaimer at page no. 217 for the use of this publication.

Printed in India

No.	Particulars	Page No.
	Introduction	
1	Assembly Constituency - (Vidhan Sabha) at a Glance Features of Assembly as per Delimitation Commission of India (2008)	1-2
	Location and Political Maps	
2	Location Map Boundaries of Assembly Constituency - (Vidhan Sabha) in District Boundaries of Assembly Constituency under Parliamentary Constituency - (Lok Sabha) Town & Village-wise Winner Parties- 2019-PE, 2019-AE, 2014-PE, 2014-AE, 2009-PE and 2009-AE	3-10
	Administrative Setup (2011)	
3	District Sub-district Towns Villages Inhabited Villages Uninhabited Villages Village Panchayat Intermediate Panchayat	11-16
	Demographics (2011)	
4	Population Households Rural/Urban Population Towns and Villages by Population Size Sex Ratio (Total & 0-6 Years) Religious Population Social Population Literacy Rate	17-18
	Electoral Features	
5	Important Dates of Last Elections Held Electors by Gender Service Electors Voters Voters Turnout Polling Stations & Average Number of Electors per Polling Station Electors by Age Group Present Elected Representatives	19-24
	Historical Summary Election Results	
6	Vote Share of Major Parties Winning Margin (Number & Percentage) Polarity of Parties Summary Result of Assembly Segment of Parliamentary Elections 2019, 2014, 2009, 2004 and 1999 Summary Result of Assembly Elections 2019, 2014, 2009, 2004, 1999, 1995, 1990, 1985, 1980 and 1978	25-43
	Polling Station Level Election Results	
7	Name and Number of Polling Station 2019-PE, 2019-AE, 2014-PE, 2014-AE, 2009-PE and 2009-AE Polling Station-wise Electors, Voters & Voters Turnout 2019-PE, 2019-AE, 2014-PE, 2014-AE, 2009-PE and 2009-AE Polling Station wise Elections Results 2019-PE, 2019-AE, 2014-PE, 2014-AE, 2009-PE and 2009-AE	44-195
	Share of Assembly Constituency	
8	Share of Assembly Constituency - (Vidhan Sabha) in State, District and Parliamentary Constituency - (Lok Sabha)	196
	Socio-Economic Amenities (2011)	
9	Access to Administrative Units Agricultural, Manufacturing and Industrial Commodities Demographic Indicators Education Health & Manpower Drinking Water Supply Sanitation Entertainment and Recreations Infrastructure Power Food Allocation Distribution and Marketing of Agriculture Commodities Infrastructure Transport and Road Infrastructure Communication Banking and Financial Services Land Use Irrigation Source	198-212
10	Abbreviation & Sources	214-215
11	Disclaimer	217

Location & Political Map



Administrative Setup

List of Village Panchayat & Intermediate Panchayat (Block) Name - 2011

Village Name	Village Panchayat Name	Intermediate Panchayat Name
Anchalgaon	Anchalgaon	Kopargaon
Anjanapur	Anjanpur	Kopargaon
Apegaon	Apegaon	Kopargaon
Bahadarbad	Bahadarbad	Kopargaon
Bahadarpur	Bahadarpur	Kopargaon
Baktarpur	Baktarpur	Kopargaon
Bhojade	Bhojade	Kopargaon
Bolaki	Bolaki	Kopargaon
Bramhangaon	Brahmnagaon	Kopargaon
Chande Kasare	Chande Kasare	Kopargaon
Chandgavhan	Chandgavhan	Kopargaon
Chas	Chas	Kopargaon
Chitali	Chitali	Rahta
Dahigaon Bolka	Dahigaon Bolka	Kopargaon
Dauch Bk.	Dauch	Kopargaon
Dauch Kh.	Dauch Kh	Kopargaon
Derde Chandwad	Derde Chandwad	Kopargaon
Derde Korhale	Derde Korhale	Kopargaon
Dhamori	Dhamori	Kopargaon
Dhangarwadi	Dhangarwadi	Rahta
Dharangaon	Dharangaon	Kopargaon
Dhondewadi	Dhondewadi	Kopargaon
Dhotre	Dhotre	Kopargaon
Elamwadi	Elamwadi	Rahta
Ghari	Ghari	Kopargaon
Ghoyegaon	Ghoyegaon	Kopargaon
Godhegaon	Godhegaon	Kopargaon
Handewadi	Handewadi	Kopargaon
Hingani	Hingari	Kopargaon

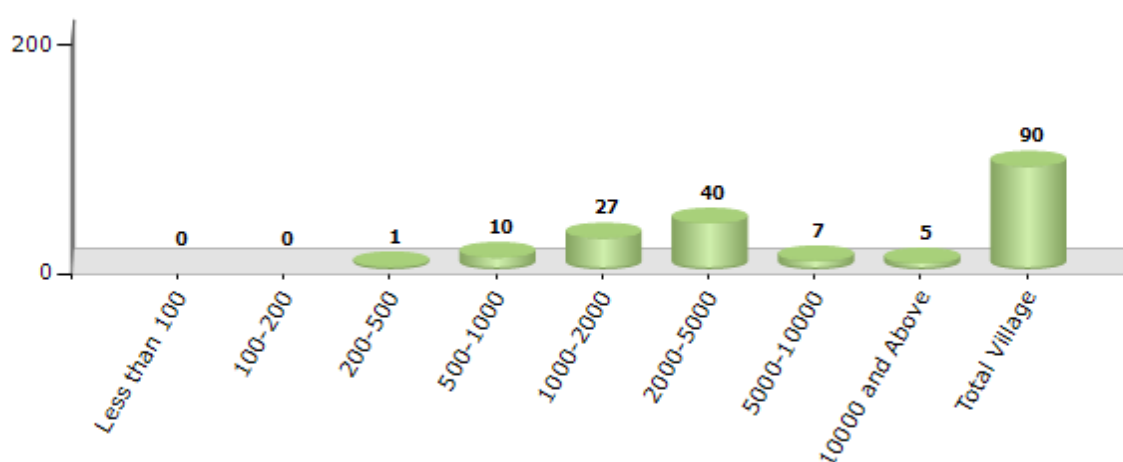
Contd....

Demographics

Number of Villages by Population Size - 2011

Less than 100	100-200	200-500	500-1000	1000-2000	2000-5000	5000-10000	10000 and Above	Total Village
0	0	1	10	27	40	7	5	90

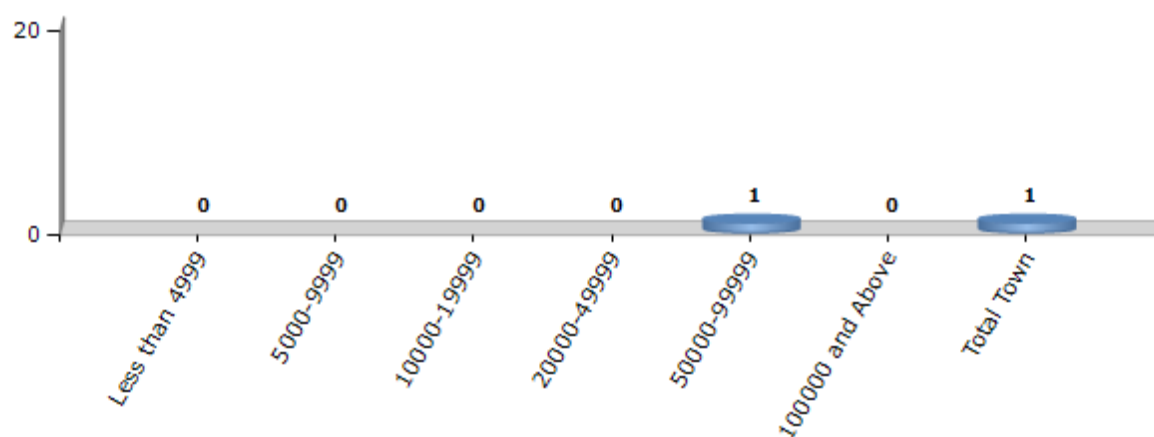
Number of Villages by Population Size - 2011



Number of Towns by Population Size - 2011

Less than 4999	5000-9999	10000-19999	20000-49999	50000-99999	100000 and Above	Total Town
0	0	0	0	1	0	1

Number of Towns by Population Size - 2011

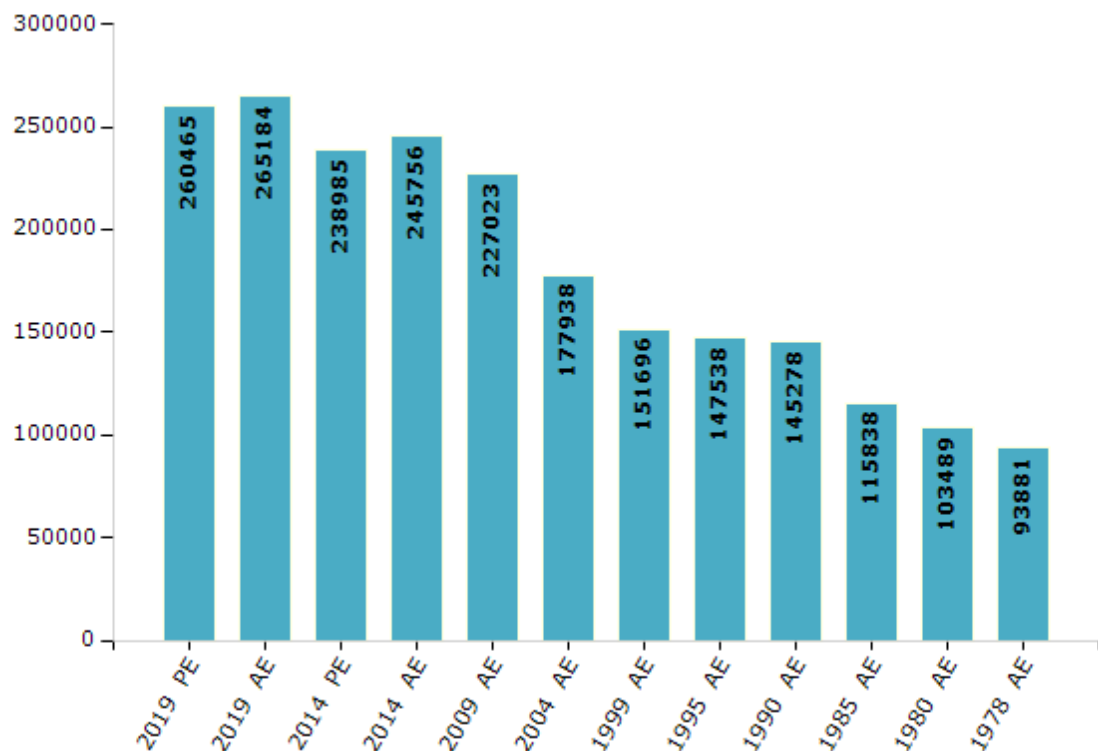


Electoral Features

Electors by Male & Female

Year	Male	Female	Others	Total	Year	Male	Female	Others	Total
2019 PE	133473	126988	4	260465	1999 AE	76862	74834	-	151696
2019 AE	135504	129674	6	265184	1995 AE	75149	72389	-	147538
2014 PE	124438	114547	0	238985	1990 AE	75302	69976	-	145278
2014 AE	127498	118258	0	245756	1985 AE	58155	57683	-	115838
2009 PE	-	-	-	-	1980 AE	51724	51765	-	103489
2009 AE	116704	110319	-	227023	1978 AE	46799	47082	-	93881
2004 PE	-	-	-	-	1972 AE	-	-	-	-
2004 AE	92509	85429	-	177938	1967 AE	-	-	-	-
1999 PE	-	-	-	-	1962 AE	-	-	-	-

Number of Electors



Note : AE : Assembly Election, PE : Assembly Segment of Parliamentary Election

Historical Summary Election Results

Summary Result of Assembly Election - 2014

Candidate Name	Party	Votes	Votes %
Kolhe Snehalata Bipindada	BJP	99763	50.78
Aashutosh Ashokrao Kale	SHS	70493	35.88
Autade Nitin Bhanudas	INC	19586	9.97
Ashok Vijay Gaikwad	NCP	2205	1.12
Tribhuvan Madhav Sakharam	BSP	993	0.51
Shah Alim Chhotu	IND	492	0.25
Sanjay Shivaji Mandlik	IND	389	0.2
Sharad Laxman Londhe	IND	310	0.16
Sapkal Mohan Bhausahab	IND	304	0.15
Kawade Shivaji Popatrao	IND	240	0.12
Vishwnath Pandurang Wagh	IND	213	0.11
Bipin Chhaburao Kolhe	IND	179	0.09
Dwarkanath Macchindra Pandore	IND	164	0.08
Balkrushna Tukaram Dikshit	IND	139	0.07
Kale Ashok Chandrabhan	IND	137	0.07
	NOTA	873	0.44

Polling Station Level Election Results

Number and Name of Polling Stations (PS) (2019 AE)

Number of Polling Stations	Name of Polling Stations	Number of Polling Stations	Name of Polling Stations
1	Nategaon, Z P School, East - West Building, Eastern Side Room No. 2	22	Chasnali Z P School, East - West Building Western Side Room No 3
2	Nategaon, Z P School, East - West Building, Eastern Side Room No. 4	23	Manjur Z P School, East - West Building, Eastern Side Room No 1
3	Brahmangaon Z P Primary School East - West Building, Eastern Side Room No.1	24	Manjur Z P School, Boravke wasti East - West Building, Eastern Side Room No 4
4	Brahmangaon Z P Primary School East - West Building, Eastern Side Room No.7	25	Maygaon Devi, Z P School East - West Building Eastern Side Room No. 1
5	Brahmangaon Z P Primary East - West Building, Eastern Side School Room No.3	26	Maygaon Devi, Z P School East - West Building Eastern Side Room No. 3
6	Brahmangaon Z P Primary East - West Building, Eastern Side School Room No.5	27	Velapur Z.P School East-West Building Room No.1 From East
7	Brahmangaon Z.P. Primary School East-West Side Shatkoni Building From West	28	Velapur Z P School, East - West Building, Eastern Side Room No 3
8	Ravande Z P Primary School Western Side South North Building Southern Side Room No 1	29	Old Gaothan Suregaon Z P School, South North Building Northern Side Room No. 1
9	Ravande Z P Primary School Western Side South North Building Southern Side Room No 3	30	Suregaon, Rayat Shikshan Sansthas Shiviji Madhyamik Vidhyalaya East - West Building, Western Side Room No. 1
10	Ravande Z.P. Primary School Eastern Side South North Building Northern Side Room No 1	31	Rayat Shikshan Sansthas Shiviji Madhyamik Vidhyalaya East - West Building, Western Side Room No. 2
11	Sangavibhusar Z P School East - West Building Eastern Room No. 1	32	Rayat Shikshan Sansthas Shiviji Madhyamik Vidhyalaya East - West Building, Western Side Room No. 4
12	Sangavibhusar Z P School East - West Building Eastern Side Room No. 3	33	Rayat Shikshan Sansthas Shiviji Madhyamik Vidhyalaya East - West Building Western Side Room No. 5
13	Dhamori Z P School, East - West Building Eastern Side Room No. 3	34	Rayat Shikshan Sansthas Shiviji Madhyamik Vidhyalaya East - West Building Western Side Room No. 7
14	Dhamori Z P School, South North Building Southern side Room No. 1	35	Chatrapti Sambhaji Primary VidyalayaSouth North Building Northern Side Room No. 1
15	Dhamori Z P School East - West Building Western Side Room No. 1	36	Chatrapti Sambhaji Primary VidyalayaSouth North Building Northern Side Room No. 3
16	Dhamori, Z P School East - West Building Western Side Room No.3	37	Kolgaonthadi Z. P. School East-West Aanganwadi Building from East
17	Morvis, Z.P.School, South North Building From North Room No.1	38	Kolgaonthadi Z P School, East -West society Building from west
18	Baktarpur Z P School, East - West Building Western Side Room No 1	39	Malegaonthadi Gavthan Z P Primary School, East - West Building Eastern side Room No.1
19	Vadgaon Z P School, East - West Building Western Side Room No 1	40	Malegaonthadi Badadhe Wasti Z P Primary School North - South Building Northern side Room No.1
20	Chasnali Z P School, East - West Building Western Side Room No 1	41	Sonari Gavthan, Z P Primary School, East - West Building Eastern Side Room No1
21	Chasnali Z P School, East - West Building Western Side Room No 2	42	Takali, Z P Primary School, East - West Building Eastern Side Room No 1

Contd....

Polling Station Level Election Results

Polling Station-wise Votes Secured by Overall Top Five Parties in Kopargaon Assembly in Assembly Election (AE) under Shirdi Parliamentary Constituency in Maharashtra (2019)

Number of Polling Station	Winner - Aashutosh Ashokrao Kale (NCP)	Runner-up - Kolhe Snehalata Bipindada (BJP)	3rd - Rajesh Namdeorao Parjane (IND)	4th - Vahadane Vijay Suryabhan (IND)	5th - Ashok Vijay Gaikwad (IND)	NOTA	Other	Total Votes Secured
36	385	75	4	3	1	11	6	485
37	356	213	24	2	6	3	2	606
38	407	243	33	3	1	3	5	695
39	426	346	6	2	3	3	3	789
40	521	463	21	19	5	5	6	1040
41	301	333	45	52	1	7	5	744
42	393	350	34	11	6	6	8	808
43	438	385	67	15	12	16	17	950
44	512	370	51	16	26	9	18	1002
45	148	621	14	7	15	5	18	828
46	228	615	27	9	35	11	24	949
47	374	568	22	7	27	8	18	1024
48	324	238	143	4	51	4	12	776
49	327	428	126	5	15	1	8	910
50	210	468	79	2	8	4	16	787
51	227	389	41	2	7	1	7	674
52	258	343	24	2	3	8	12	650
53	348	435	24	8	7	4	9	835
54	397	391	72	9	3	5	11	888
55	336	321	92	3	56	4	16	828
56	399	421	69	8	3	8	12	920
57	448	430	90	5	27	13	21	1034
58	271	246	124	3	10	5	7	666
59	189	210	33	6	17	1	19	475
60	375	388	33	1	24	4	14	839
61	410	343	42	4	5	4	8	816
62	433	487	196	9	3	4	20	1152
63	161	109	50	0	0	1	1	322
64	264	261	104	7	3	1	2	642
65	391	162	22	11	5	8	5	604
66	284	269	33	9	2	7	6	610
67	236	325	70	11	6	8	12	668
68	274	373	66	17	42	1	15	788
69	242	508	67	11	4	11	23	866
70	388	406	115	19	15	9	27	979

Contd....

Polling Station Level Election Results

Winner, Runner-up and 3rd Party Position & Winning Margin According to Polling Stations in Kopargaoon Assembly in Assembly Election (AE) under Shirdi Parliamentary Constituency in Maharashtra (2019)

Polling Station Number	Winner Party	Winner Votes (%)	Runner-up Party	Runner-up Votes (%)	Winning Margin Votes (%)	Third Party	Third Party Votes (%)	Other Votes (%)
71	BJP	423 (47.53)	NCP	295 (33.15)	128 (14.38)	IND (RNP)	124 (13.93)	48 (5.39)
72	IND (RNP)	407 (68.75)	BJP	103 (17.4)	304 (51.35)	NCP	62 (10.47)	20 (3.38)
73	IND (RNP)	457 (56.28)	BJP	219 (26.97)	238 (29.31)	NCP	77 (9.48)	59 (7.27)
74	BJP	327 (63.37)	IND (AVG)	80 (15.5)	247 (47.87)	IND (RNP)	45 (8.72)	64 (12.4)
75	IND (RNP)	367 (45.25)	BJP	270 (33.29)	97 (11.96)	NCP	90 (11.1)	84 (10.36)
76	IND (RNP)	316 (48.62)	BJP	193 (29.69)	123 (18.93)	NCP	105 (16.15)	36 (5.54)
77	IND (RNP)	172 (37.89)	BJP	141 (31.06)	31 (6.83)	NCP	86 (18.94)	55 (12.11)
78	BJP	346 (45.71)	NCP	171 (22.59)	175 (23.12)	IND (RNP)	160 (21.14)	80 (10.57)
79	IND (RNP)	199 (40.86)	BJP	171 (35.11)	28 (5.75)	NCP	80 (16.43)	37 (7.6)
80	IND (RNP)	391 (52.27)	BJP	212 (28.34)	179 (23.93)	NCP	100 (13.37)	45 (6.02)
81	IND (RNP)	503 (55.83)	BJP	234 (25.97)	269 (29.86)	NCP	114 (12.65)	50 (5.55)
82	BJP	485 (62.66)	IND (RNP)	126 (16.28)	359 (46.38)	NCP	88 (11.37)	75 (9.69)
83	BJP	381 (54.58)	IND (RNP)	167 (23.93)	214 (30.65)	NCP	97 (13.9)	53 (7.59)
84	BJP	504 (59.93)	IND (RNP)	198 (23.54)	306 (36.39)	NCP	127 (15.1)	12 (1.43)
85	BJP	515 (80.47)	NCP	43 (6.72)	472 (73.75)	IND (RNP)	43 (6.72)	39 (6.09)
86	BJP	751 (74.95)	NCP	130 (12.97)	621 (61.98)	IND (RNP)	59 (5.89)	62 (6.19)
87	BJP	360 (83.53)	IND (RNP)	43 (9.98)	317 (73.55)	NCP	18 (4.18)	10 (2.32)
88	BJP	509 (71.99)	NCP	104 (14.71)	405 (57.28)	IND (RNP)	53 (7.5)	41 (5.8)
89	BJP	312 (49.92)	NCP	175 (28)	137 (21.92)	IND (RNP)	78 (12.48)	60 (9.6)
90	BJP	230 (43.56)	NCP	203 (38.45)	27 (5.11)	IND (RNP)	52 (9.85)	43 (8.14)
91	BJP	322 (52.96)	NCP	226 (37.17)	96 (15.79)	IND (VVS)	23 (3.78)	37 (6.09)
92	BJP	581 (56.9)	NCP	291 (28.5)	290 (28.4)	IND (RNP)	76 (7.44)	73 (7.15)
93	NCP	437 (47.19)	BJP	401 (43.3)	36 (3.89)	IND (RNP)	49 (5.29)	39 (4.21)
94	BJP	550 (51.45)	NCP	392 (36.67)	158 (14.78)	IND (RNP)	49 (4.58)	78 (7.3)
95	NCP	388 (45.43)	BJP	281 (32.9)	107 (12.53)	IND (VVS)	81 (9.48)	104 (12.18)
96	NCP	582 (57.85)	BJP	345 (34.29)	237 (23.56)	IND (RNP)	18 (1.79)	61 (6.06)
97	NCP	405 (48.68)	BJP	346 (41.59)	59 (7.09)	IND (RNP)	31 (3.73)	50 (6.01)
98	NCP	274 (47.82)	BJP	234 (40.84)	40 (6.98)	IND (AVG)	22 (3.84)	43 (7.5)
99	NCP	305 (50.92)	BJP	231 (38.56)	74 (12.36)	IND (RNP)	25 (4.17)	38 (6.34)
100	NCP	316 (46.47)	BJP	241 (35.44)	75 (11.03)	IND (RNP)	53 (7.79)	70 (10.29)
101	NCP	322 (47.14)	BJP	248 (36.31)	74 (10.83)	IND (RNP)	56 (8.2)	57 (8.35)
102	NCP	359 (46.68)	BJP	328 (42.65)	31 (4.03)	IND (VVS)	21 (2.73)	61 (7.93)
103	NCP	353 (49.65)	BJP	279 (39.24)	74 (10.41)	IND (AVG)	33 (4.64)	46 (6.47)
104	NCP	295 (46.38)	BJP	263 (41.35)	32 (5.03)	IND (VVS)	38 (5.97)	40 (6.29)
105	NCP	328 (54.21)	BJP	232 (38.35)	96 (15.86)	IND (VVS)	16 (2.64)	29 (4.79)

Contd....

Socio-Economic Amenities - Rural

Access to Education Facilities

Particulars	Number of Villages (% of Population)				
	Available	Not Available	If Not Available (Distance of Nearest Facility)		
			A	B	C
Govt. Primary School	90 (100)	0 (0)	0 (0)	0 (0)	0 (0)
Private Primary School	8 (20)	82 (80)	0 (0)	0 (0)	0 (0)
Govt. Middle School	75 (93)	15 (7)	11 (4)	0 (0)	0 (0)
Private Middle School	10 (21)	80 (79)	0 (0)	0 (0)	0 (0)
Govt. Secondary School	36 (64)	54 (36)	16 (10)	5 (4)	22 (14)
Private Secondary School	8 (16)	82 (84)	3 (2)	1 (0)	2 (1)
Govt. Senior Secondary School	31 (60)	59 (40)	10 (7)	18 (15)	21 (11)
Private Senior Secondary School	8 (19)	82 (81)	0 (0)	3 (2)	3 (1)
Govt. Arts and Science Degree College	2 (5)	88 (95)	3 (4)	17 (16)	46 (51)
Private Arts and Science Degree College	0 (0)	90 (100)	4 (8)	4 (5)	14 (12)
Govt. Engineering College	0 (0)	90 (100)	0 (0)	10 (14)	36 (40)
Private Engineering College	0 (0)	90 (100)	0 (0)	5 (8)	39 (38)
Govt. Medicine College	0 (0)	90 (100)	1 (0)	5 (5)	55 (64)
Private Medicine College	0 (0)	90 (100)	1 (1)	2 (2)	26 (28)
Govt. Management Institute	0 (0)	90 (100)	1 (0)	5 (5)	55 (64)
Private Management Institute	0 (0)	90 (100)	1 (1)	2 (2)	26 (28)
Govt. Polytechnic	0 (0)	90 (100)	0 (0)	6 (12)	33 (28)
Private Polytechnic	1 (3)	89 (97)	0 (0)	8 (8)	42 (48)
Govt. Vocational Training School/ITI	1 (2)	89 (98)	0 (0)	15 (23)	57 (60)
Private Vocational Training School/ITI	0 (0)	90 (100)	0 (0)	3 (3)	14 (12)
Govt. Non Formal Training Centre	0 (0)	90 (100)	0 (0)	10 (19)	69 (67)
Private Non Formal Training Centre	0 (0)	90 (100)	0 (0)	3 (3)	8 (11)
Govt. School For Disabled	0 (0)	90 (100)	0 (0)	15 (18)	59 (59)
Private School For Disabled	0 (0)	90 (100)	0 (0)	3 (6)	13 (16)
Government Others	0 (0)	90 (100)	0 (0)	0 (0)	0 (0)
Private Others	4 (7)	86 (93)	0 (0)	0 (0)	0 (0)

Note : Distance A : Less than 5 km; B : Between 5-10 km; C : 10+ km.; Source : Data Analysis is based on 2011 Census.

DISCLAIMER

The Terms of Use and Disclaimer of Datanet India Private Limited (hereinafter referred to as "Datanet") for use of this analysis report of **Kopargaon Assembly Constituency (Kopargaon Vidhan Sabha)** :-

1. **Assembly Factbook™** is a Registered Trade Mark owned by Datanet.
2. All the maps are sketched and graphical representation only and have not been drawn to the scale and also not to represent the actual geographical area or boundary of the unit.
3. The data for the aforesaid analysis is based on authentic sources and has been culled from the various publications of Census, CSO and NSSO for district and block level data, various central and state government departments, Central & State Elections Commissions and the concerned Returning Officers' releases, Electoral Rolls, Election results and allied publications, internal assessment, surveys, estimates and analysis. Therefore, certain adjustment of data at micro level may have been done to arrive closer to the macro data.
4. Data have been provided on an "As Is" and "As AVAILABLE" basis
5. The colours shown in the maps or diagram and charts of a particular party, alliance or AC are indicative and do not represent them.
6. This publication which includes maps, sheets, graphs and data would be the property under copyright of Datanet only. The user may use these for its internal study, analysis and research purposes. It's public display, re-selling or any commercial uses by the user are not allowed.
7. Datanet has taken due care and caution in compilation and processing of data and allied information, but does not guarantee the accuracy, adequacy or completeness of any information/analysis and will be not responsible for any errors or omissions or for the results obtained from the use of such information/analysis.
8. All the contents for the publication have been culled from various authentic sources and Datanet reasonably believes such sources to be reliable, but does not make any representations, express or implied as to the accuracy or fitness of use of such information. The information or contents of the information/analysis do not constitute advice and should not be relied upon in making (or refraining from making) any decision. Any reliance placed upon the information provided by Datanet is the sole responsibility and strictly at the user's risk.
9. In no event will Datanet be liable for any damages (including, without limitation, damages for loss of business projects, or loss of profits) arising in contract, tort or otherwise from the use of or inability to use any of its contents, or from any action taken (or refrained from being taken) as a result of using the analysis or any of its contents. Datanet its directors, owners, editors, officials, employees, distributor and agents or any associate will not be liable for any errors in the information contained or any consequences arising from the use of the contents of the provided information/analysis.
10. If any provision of these terms and conditions is held invalid or illegal or unenforceable for any reason by any court of competent jurisdiction, such provision shall be severed and the remainder of provisions of the terms and conditions shall continue in full force and effect as if the Term of Use had been executed with the invalid, illegal or unenforceable provision eliminated.
11. If there are any discrepancies in the information provided, please bring it to attention of Datanet for suitable rectification measures.

Buy Online This Complete Book At
Datanet India eBooks Store

www.indiastatpublications.com

or go directly at

[http://www.indiastatpublications.com/
Assembly_factbook/Maharashtra/Shirdi/ Kopargaon](http://www.indiastatpublications.com/Assembly_factbook/Maharashtra/Shirdi/Kopargaon)

 **india**stat**elections**

ISBN : 978-93-5293-263-4



9 789352 932634