



Maharashtra

# Assembly Factbook™

Katol Assembly Constituency



Key Electoral Data of Katol  
Assembly Constituency (Vidhan Sabha)

Maharashtra

# **Assembly Factbook™**

Katol Assembly Constituency



Katol Vidhan Sabha

## **Editor & Director**

Dr. R.K. Thukral

## **Research Editor**

Dr. Shafeeq Rahman

## **Compiled, Researched and Published by Datanet India Pvt. Ltd.**

D-100, 1st Floor,

Okhla Industrial Area, Phase-I,  
New Delhi- 110020.

Ph.: 91-11- 43580781-84

Email : support@indiastatpublications.com

Website : www.indiastatelections.com

## **Online Book Store :**

www.indiastatpublications.com

**Report No. :** AFB/MH-048-0123

**ISBN :** 978-93-5293-256-6

**First Edition :** January, 2018

**Sixth Updated Edition :** January, 2023

**Price :** Rs.11500/-

US\$ 310

**© Datanet India Pvt. Ltd.**

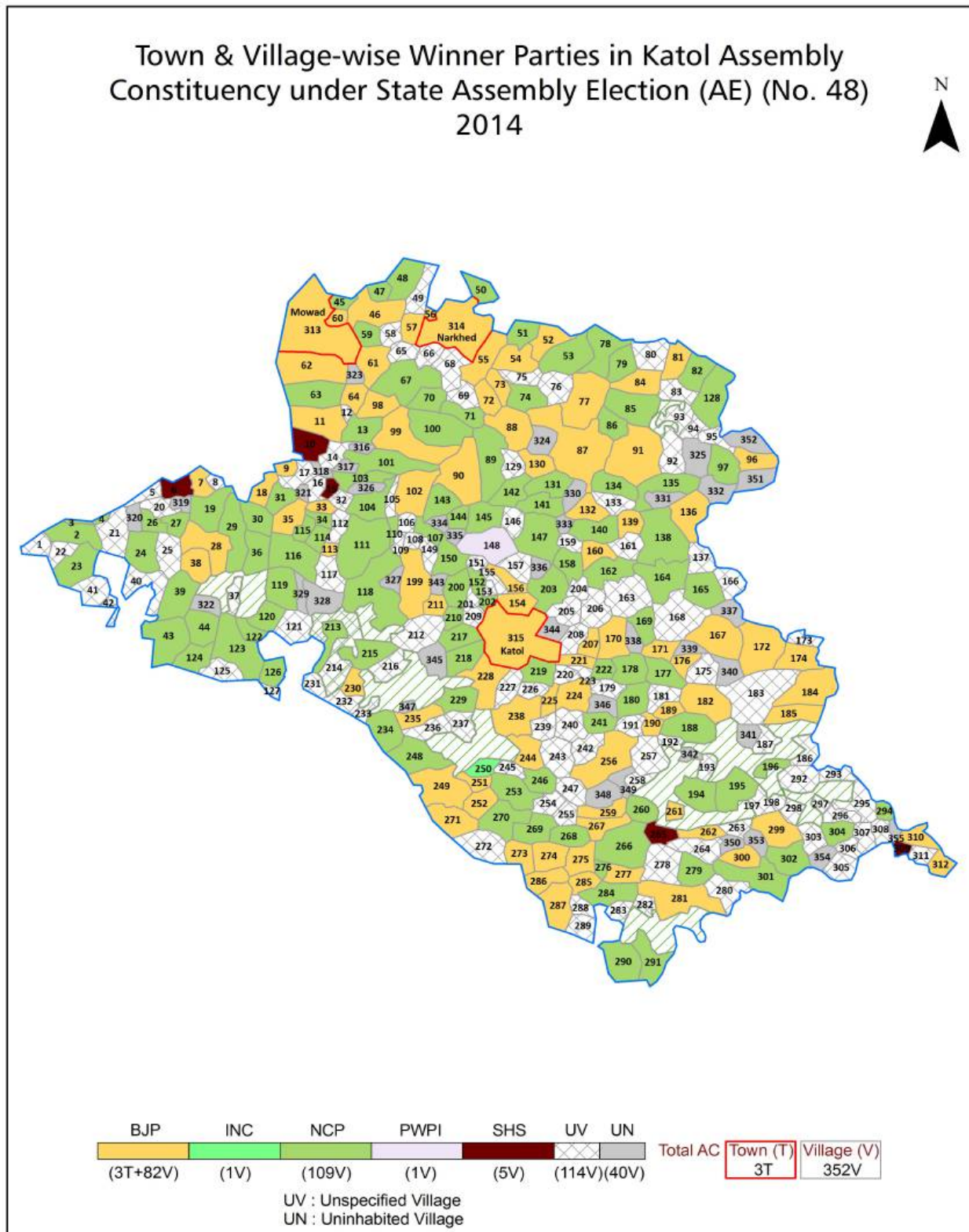
All rights reserved. No part of this book may be reproduced, stored in a retrieval system or transmitted in any form or by any means, mechanical photocopying, photographing, scanning, recording or otherwise without the prior written permission of the publisher. Please refer to Disclaimer at page no. 214 for the use of this publication.

Printed in India

No.	Particulars	Page No.
	<b>Introduction</b>	
1	Assembly Constituency - (Vidhan Sabha) at a Glance   Features of Assembly as per Delimitation Commission of India (2008)	1-2
	<b>Location and Political Maps</b>	
2	Location Map   Boundaries of Assembly Constituency - (Vidhan Sabha) in District   Boundaries of Assembly Constituency under Parliamentary Constituency - (Lok Sabha)   Town & Village-wise Winner Parties- 2019-PE, 2019-AE, 2014-PE and 2014-AE	3-10
	<b>Administrative Setup (2011)</b>	
3	District   Sub-district   Towns   Villages   Inhabited Villages   Uninhabited Villages   Village Panchayat   Intermediate Panchayat	11-26
	<b>Demographics (2011)</b>	
4	Population   Households   Rural/Urban Population   Towns and Villages by Population Size   Sex Ratio (Total & 0-6 Years)   Religious Population   Social Population   Literacy Rate	27-28
	<b>Electoral Features</b>	
5	Important Dates of Last Elections Held   Electors by Gender   Service Electors   Voters   Voters Turnout   Polling Stations & Average Number of Electors per Polling Station   Electors by Age Group   Present Elected Representatives	29-34
	<b>Historical Summary Election Results</b>	
6	Vote Share of Major Parties   Winning Margin (Number & Percentage)   Polarity of Parties   Summary Result of Assembly Segment of Parliamentary Elections 2019, 2014, 2009, 2004 and 1999   Summary Result of Assembly Elections 2019, 2014, 2009, 2004, 1999, 1995, 1990, 1985, 1980, 1978, 1972, 1967 and 1962	35-56
	<b>Polling Station Level Election Results</b>	
7	Name and Number of Polling Station 2019-PE, 2019-AE, 2014-PE and 2014-AE   Polling Station-wise Electors, Voters & Voters Turnout 2019-PE, 2019-AE, 2014-PE and 2014-AE   Polling Station wise Elections Results 2019-PE, 2019-AE, 2014-PE and 2014-AE	57-192
	<b>Share of Assembly Constituency</b>	
8	Share of Assembly Constituency - (Vidhan Sabha) in State, District and Parliamentary Constituency - (Lok Sabha)	193
	<b>Socio-Economic Amenities (2011)</b>	
9	Access to Administrative Units   Agricultural, Manufacturing and Industrial Commodities   Demographic Indicators   Education   Health & Manpower   Drinking Water Supply   Sanitation   Entertainment and Recreations Infrastructure   Power   Food Allocation Distribution and Marketing of Agriculture Commodities Infrastructure   Transport and Road Infrastructure   Communication   Banking and Financial Services   Land Use   Irrigation Source	195-209
10	<b>Abbreviation &amp; Sources</b>	211-212
11	<b>Disclaimer</b>	214



## Location & Political Map



## Administrative Setup

### List of Village Panchayat & Intermediate Panchayat (Block) Name - 2011

Village Name	Village Panchayat Name	Intermediate Panchayat Name
Agra	Agra	Narkhed
Ahmednagar	Junapani	Katol
Ajangaon	Ajangaon	Katol
Akewada	Ringanabodi	Katol
Alagondi	-	Katol
Ambada	Ambada	Narkhed
Ambada (Deshmukh)	Ambada (Deshmukh)	Narkhed
Ambada (sonak)	Ambada(Sonak)	Katol
Ambola	Savargaon	Narkhed
Amgaon	Sirpur	Nagpur(Rural)
Arambhi	Arambhi	Narkhed
Babulkheda	Tharkhada	Narkhed
Bajargaon	Bajargaon	Nagpur(Rural)
Bandhara	Sirpur	Nagpur(Rural)
Banor	Banor	Narkhed
Banor	Vineri	Narkhed
Baradpavni	Thadipavani	Narkhed
Belona	Balona	Narkhed
Bhaiwadi	Manikwada	Narkhed
Bhajipani	Gangaldoh	Katol
Bharsingi	Bharsingi	Narkhed
Bhidhnur	Bhidhnur	Narkhed
Bhorgad	Bhorgad	Katol
Bhuyari	Sirpur	Nagpur(Rural)
Bihalgondi	Bihalgondi	Katol
Bilavargondi	Sabkund	Katol
Bopapur	Madna	Narkhed
Bopapur	Kamathi	Katol
Bordoh	-	Katol

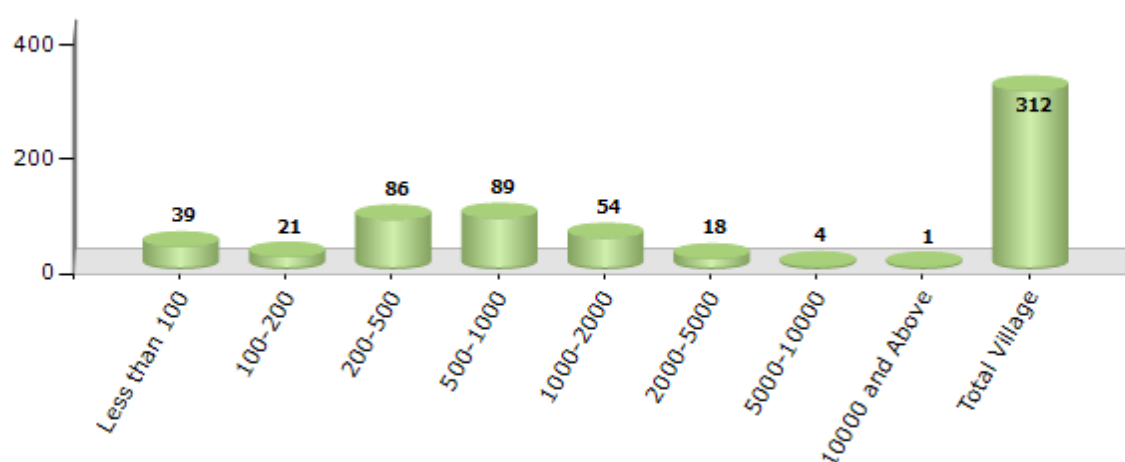
Contd....

## Demographics

### Number of Villages by Population Size - 2011

Less than 100	100-200	200-500	500-1000	1000-2000	2000-5000	5000-10000	10000 and Above	Total Village
39	21	86	89	54	18	4	1	312

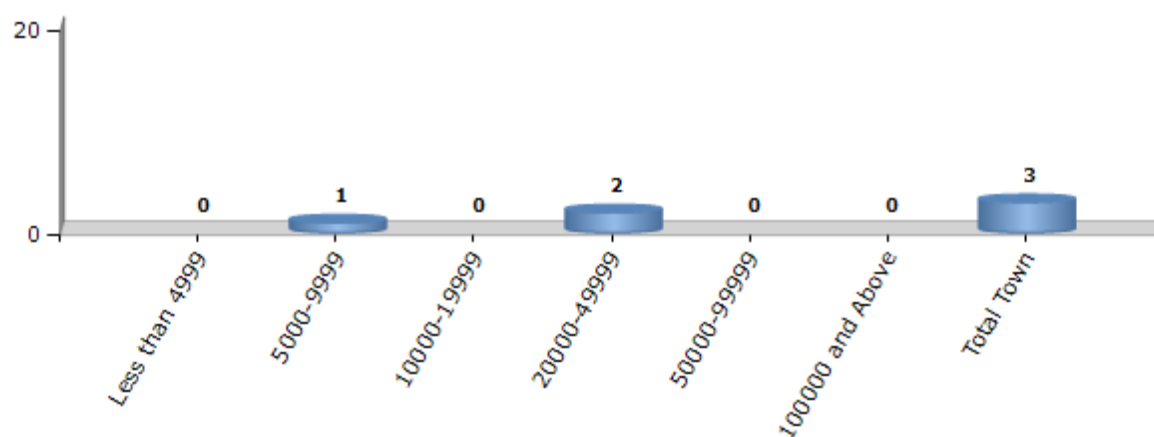
Number of Villages by Population Size - 2011



### Number of Towns by Population Size - 2011

Less than 4999	5000-9999	10000-19999	20000-49999	50000-99999	100000 and Above	Total Town
0	1	0	2	0	0	3

Number of Towns by Population Size - 2011

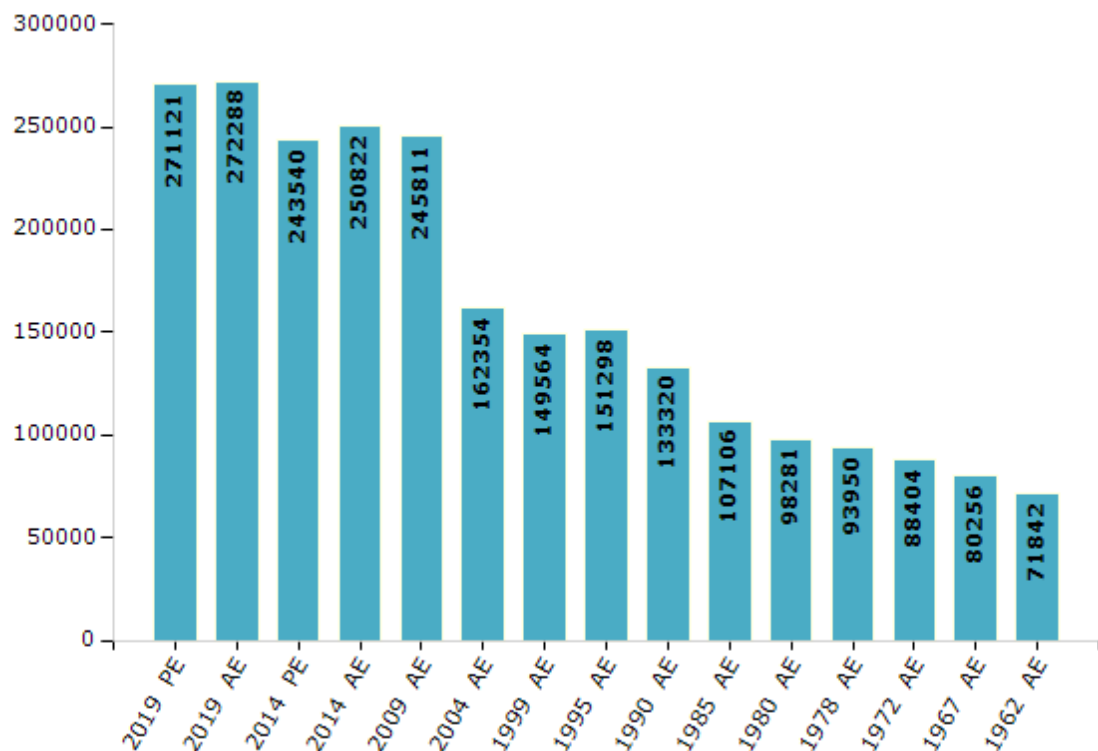


## Electoral Features

### Electors by Male & Female

Year	Male	Female	Others	Total	Year	Male	Female	Others	Total
2019 PE	140180	130938	3	271121	1999 AE	78979	70585	-	149564
2019 AE	140837	131448	3	272288	1995 AE	79432	71866	-	151298
2014 PE	129295	114245	0	243540	1990 AE	71197	62123	-	133320
2014 AE	132397	118425	0	250822	1985 AE	55754	51352	-	107106
2009 PE	-	-	-	-	1980 AE	50815	47466	-	98281
2009 AE	128076	117735	-	245811	1978 AE	48318	45632	-	93950
2004 PE	-	-	-	-	1972 AE	45112	43292	-	88404
2004 AE	86047	76307	-	162354	1967 AE	-	-	-	80256
1999 PE	-	-	-	-	1962 AE	-	-	-	71842

Number of Electors



**Note :** AE : Assembly Election, PE : Assembly Segment of Parliamentary Election



## Historical Summary Election Results

### Summary Result of Assembly Election - 2014

Candidate Name	Party	Votes	Votes %
Dr Ashish Deshmukh	BJP	70344	39.66
Anil Deshmukh	NCP	64787	36.53
Rajendra Manohar Harne	SHS	13649	7.7
Rahul Virendrababu Deshmukh	PWPI	9589	5.41
Dinesh Sheshrao Thakare	INC	4789	2.7
Sudhir Jagannath Metangale	BSP	2930	1.65
Gayatri Pandurang Gharat	IND	1740	0.98
Shriram Nirabaji Khandate	GGP	1369	0.77
Adv Dupare Ulhas Shalikram	IND	1284	0.72
Gajbe Praful Amrutrao	IND	1121	0.63
Pradeep Madanrao Ubale	IND	1033	0.58
Dilip Charandas Gaikwad	MNS	945	0.53
Mankar Madhukar Natthuji	CPI	928	0.52
Kharpuriye Chandrashekhar Motilal	IND	448	0.25
Kishor M. Rewatkar	IND	444	0.25
Raju Nanaji Fuke	IND	400	0.23
Ramesh Pandurangji Kumbhare	IND	338	0.19
Athawale Himmatrao Wamanrao	ARP	287	0.16
Dr Sunilbhou Vishwanathji Narnaware	RPI(KH)	203	0.11
Anil Mahadev Dhone	IND	178	0.1
	NOTA	550	0.31

## Polling Station Level Election Results

### Number and Name of Polling Stations (PS) (2019 AE)

Number of Polling Stations	Name of Polling Stations	Number of Polling Stations	Name of Polling Stations
1	Nagar Parishad Primary School No. 2, Mowad, Room of Eastern Side	22	Nagar Parishad Narkhed Primary School No. 2, New Building Room at Right Side
2	Z.P. Primary School, Godhani, Room of Sarva Shiksha Abhiyan	23	Nagar Parishad Narkhed Primary School No. 2, New Building Room at Left Side
3	Nagar Parishad Primary School No. 2, Mowad, Room of Western Side	24	Nagar Parishad Narkhed Primary School No. 3, New Building East Part, Room No. 1
4	Nagar Parishad Lokmanya Tilak Public Library, Mowad	25	Nagar Parishad Narkhed Primary School No. 3, New Building South Part, Room No. 2
5	Nagar Parishad Primary School No. 1, Mowad, Southern Part	26	Nagar Parishad Narkhed Primary School No. 3, New Building South Part, Room No. 3
6	Nagar Parishad Primary School No. 1, Mowad, Northern Part Room at Left Hand Side	27	Shri. Pandharinath College, Narkhed, Art, Commerce & M.C.V.C.
7	Nagar Parishad Primary School No. 1, Mowad, Southern Part	28	Shri. Pandharinath College, Narkhed, Art, Commerce & M.C.V.C., Room No. 2
8	Nagar Parishad Primary School No. 1, Mowad, North Part Room at Right Hand Side	29	Shri. Pandharinath College, Narkhed, Art, Commerce & M.C.V.C., Room No. 3
9	Z.P. Higher Primary School No. 2, Belona, North Part	30	Nagar Parishad Narkhed Primary School No. 6
10	Z.P. Higher Primary School No. 1, Belona (Peth)	31	Nagar Parishad Higer Primary School No. 1, Narkhed, East Part
11	Z.P. Primary School, Pandhari (Gaimukh)	32	Nagar Parishad Higer Primary School No. 1, Narkhed, West Part
12	Z.P. Higher Primary School No. 1, Belona (Peth), New Building	33	Nagar Parishad High School (Urdu Sec.), Narkhed, Room No. 1
13	Z.P. Higher Primary School No. 2, Belona, South Part	34	Z.P. Higher Primary School, Parsodi (Raut), New Building East Part
14	Z.P. Primary School, Gangaldoh	35	Nagar Parishad Urdu Higher Primary School No. 4, Narkhed, Southern Part
15	Z.P. Higher Primary School, Manikwada, East Part	36	Nagar Parishad Narkhed Primary School No. 5, Narkhed, Room No. 1
16	Z.P. Higher Primary School, Bhaywadi, Old Building	37	Nagar Parishad Office, Narkhed
17	Z.P. Primary School, Pilapur, New Building	38	Nagar Parishad High School, Narkhed, West Part
18	Z.P. Higher Primary School Mohadi (Dalvi), South Part	39	Nagar Parishad High School, Narkhed, South Part
19	Z.P. Higher Primary School Mohadi (Dalvi), North Part	40	Z.P. Higher Primary Girls School No. 2, Khairgaon, Old Building West Part
20	Jawahar Library Nagar Parishad, Narkhed	41	Z.P. Higher Primary School (Boys) No. 1, Khairgaon, New Building South Part
21	Nagar Parishad Narkhed Primary School No. 2, Old Building East Part	42	Z.P. Higher Primary School (Boys) No. 1, Khairgaon, New Building West Part

Contd....

## Polling Station Level Election Results

### Polling Station-wise Votes Secured by Overall Top Five Parties in Katol Assembly in Assembly Election (AE) under Ramtek Parliamentary Constituency in Maharashtra (2019)

Number of Polling Station	Winner - Anil Deshmukh (NCP)	Runner-up - Charansing Babulalji Thakur (BJP)	3rd - Dinesh Gunvant Tule (VBA)	4th - Mohammad Junaiddab Mohammad Walibaba (BSP)	5th - Charan Kamal Thakur (IND)	NOTA	Other	Total Votes Secured
36	317	300	3	4	5	6	11	646
37	328	474	2	4	7	14	13	842
38	166	380	2	6	8	6	3	571
39	365	377	1	3	5	6	3	760
40	220	442	1	3	3	9	7	685
41	375	393	8	5	3	13	9	806
42	410	334	7	4	7	9	12	783
43	397	216	23	19	5	9	14	683
44	157	102	7	3	1	6	3	279
45	180	190	13	11	0	5	5	404
46	325	204	18	5	7	18	50	627
47	515	209	21	10	3	6	10	774
48	266	329	8	1	1	6	6	617
49	59	96	0	2	0	1	0	158
50	228	130	5	3	3	2	8	379
51	178	277	0	0	4	0	7	466
52	174	164	4	2	1	3	1	349
53	118	63	1	0	1	3	2	188
54	372	252	18	8	7	12	11	680
55	343	166	242	5	3	10	53	822
56	197	224	5	7	5	7	17	462
57	123	223	0	5	3	6	73	433
58	399	312	36	6	1	12	4	770
59	179	145	89	5	1	3	5	427
60	371	184	26	2	6	9	4	602
61	391	350	18	5	7	13	11	795
62	198	156	28	6	1	2	12	403
63	185	103	9	3	1	3	9	313
64	509	281	30	7	10	9	5	851
65	114	193	0	1	2	2	8	320
66	426	164	3	6	4	10	6	619
67	156	140	14	8	1	5	1	325
68	269	158	0	2	1	5	5	440
69	177	317	13	3	3	7	7	527
70	226	433	5	1	7	6	8	686

Contd....

## Polling Station Level Election Results

**Winner, Runner-up and 3rd Party Position & Winning Margin According to Polling Stations in Katol Assembly in Assembly Election (AE) under Ramtek Parliamentary Constituency in Maharashtra (2019)**

Polling Station Number	Winner Party	Winner Votes (%)	Runner-up Party	Runner-up Votes (%)	Winning Margin Votes (%)	Third Party	Third Party Votes (%)	Other Votes (%)
71	BJP	302 (61.89)	NCP	158 (32.38)	144 (29.51)	BSP	6 (1.23)	22 (4.51)
72	NCP	357 (67.36)	BJP	158 (29.81)	199 (37.55)	IND (CKT)	5 (0.94)	10 (1.89)
73	NCP	75 (50.34)	BJP	56 (37.58)	19 (12.76)	VBA	12 (8.05)	6 (4.03)
74	NCP	298 (54.48)	BJP	222 (40.59)	76 (13.89)	VBA	17 (3.11)	10 (1.83)
75	NCP	283 (54.01)	BJP	216 (41.22)	67 (12.79)	VBA	13 (2.48)	12 (2.29)
76	NCP	386 (62.06)	BJP	217 (34.89)	169 (27.17)	IND (CKT)	5 (0.8)	14 (2.25)
77	NCP	352 (48.75)	BJP	322 (44.6)	30 (4.15)	VBA	15 (2.08)	33 (4.57)
78	BJP	197 (46.68)	NCP	189 (44.79)	8 (1.89)	VBA	22 (5.21)	14 (3.32)
79	NCP	619 (63.16)	BJP	267 (27.24)	352 (35.92)	VBA	43 (4.39)	51 (5.2)
80	NCP	408 (50.94)	BJP	324 (40.45)	84 (10.49)	VBA	32 (4)	37 (4.62)
81	NCP	350 (53.93)	BJP	249 (38.37)	101 (15.56)	VBA	21 (3.24)	29 (4.47)
82	NCP	454 (57.98)	BJP	265 (33.84)	189 (24.14)	VBA	38 (4.85)	26 (3.32)
83	NCP	452 (61.41)	BJP	248 (33.7)	204 (27.71)	VBA	21 (2.85)	15 (2.04)
84	NCP	368 (53.41)	BJP	268 (38.9)	100 (14.51)	VBA	36 (5.22)	17 (2.47)
85	NCP	239 (54.69)	BJP	157 (35.93)	82 (18.76)	VBA	20 (4.58)	21 (4.81)
86	NCP	274 (57.2)	BJP	161 (33.61)	113 (23.59)	GGP	14 (2.92)	30 (6.26)
87	NCP	451 (60.7)	BJP	255 (34.32)	196 (26.38)	VBA	10 (1.35)	27 (3.63)
88	NCP	240 (53.22)	BJP	189 (41.91)	51 (11.31)	VBA	5 (1.11)	17 (3.77)
89	BJP	417 (53.74)	NCP	330 (42.53)	87 (11.21)	VBA	6 (0.77)	23 (2.96)
90	NCP	232 (56.17)	BJP	146 (35.35)	86 (20.82)	GGP	19 (4.6)	16 (3.87)
91	NCP	225 (44.73)	BJP	217 (43.14)	8 (1.59)	GGP	19 (3.78)	42 (8.35)
92	NCP	315 (47.23)	BJP	173 (25.94)	142 (21.29)	VBA	158 (23.69)	21 (3.15)
93	NCP	217 (58.97)	BJP	132 (35.87)	85 (23.1)	VBA	11 (2.99)	8 (2.17)
94	NCP	314 (59.02)	BJP	171 (32.14)	143 (26.88)	VBA	28 (5.26)	19 (3.57)
95	NCP	488 (56.74)	BJP	325 (37.79)	163 (18.95)	VBA	23 (2.67)	24 (2.79)
96	NCP	191 (47.16)	BJP	152 (37.53)	39 (9.63)	VBA	22 (5.43)	40 (9.88)
97	NCP	428 (60.37)	BJP	255 (35.97)	173 (24.4)	IND (CKT)	9 (1.27)	17 (2.4)
98	NCP	356 (56.42)	BJP	203 (32.17)	153 (24.25)	VBA	57 (9.03)	15 (2.38)
99	NCP	360 (65.45)	BJP	157 (28.55)	203 (36.9)	VBA	21 (3.82)	12 (2.18)
100	NCP	389 (70.6)	BJP	143 (25.95)	246 (44.65)	IND (CKT)	4 (0.73)	15 (2.72)
101	BJP	347 (52.02)	NCP	299 (44.83)	48 (7.19)	VBA	8 (1.2)	13 (1.95)
102	NCP	293 (52.6)	BJP	236 (42.37)	57 (10.23)	BSP	8 (1.44)	20 (3.59)
103	BJP	457 (60.85)	NCP	249 (33.16)	208 (27.69)	VBA	17 (2.26)	28 (3.73)
104	BJP	356 (59.04)	NCP	225 (37.31)	131 (21.73)	VBA	6 (1)	16 (2.65)
105	NCP	449 (53.07)	BJP	363 (42.91)	86 (10.16)	IND (CKT)	9 (1.06)	25 (2.96)

Contd....

## Socio-Economic Amenities - Rural

### Access to Education Facilities

Particulars	Number of Villages (% of Population)				
	Available	Not Available	If Not Available (Distance of Nearest Facility)		
			A	B	C
Govt. Primary School	270 (99)	42 (1)	39 (1)	2 (0)	0 (0)
Private Primary School	4 (10)	308 (90)	1 (0)	0 (0)	0 (0)
Govt. Middle School	126 (75)	186 (25)	110 (14)	48 (6)	0 (0)
Private Middle School	23 (21)	289 (79)	24 (4)	3 (0)	0 (0)
Govt. Secondary School	58 (49)	254 (51)	96 (21)	63 (11)	22 (3)
Private Secondary School	3 (4)	309 (96)	51 (12)	18 (3)	3 (0)
Govt. Senior Secondary School	21 (27)	291 (73)	59 (13)	78 (20)	59 (13)
Private Senior Secondary School	2 (1)	310 (99)	42 (11)	32 (9)	19 (6)
Govt. Arts and Science Degree College	1 (5)	311 (95)	19 (5)	57 (19)	117 (34)
Private Arts and Science Degree College	0 (0)	312 (100)	16 (4)	37 (13)	65 (21)
Govt. Engineering College	0 (0)	312 (100)	9 (2)	17 (9)	183 (58)
Private Engineering College	0 (0)	312 (100)	4 (0)	9 (4)	90 (28)
Govt. Medicine College	0 (0)	312 (100)	7 (1)	6 (3)	239 (78)
Private Medicine College	0 (0)	312 (100)	0 (0)	6 (1)	54 (17)
Govt. Management Institute	0 (0)	312 (100)	7 (1)	22 (9)	194 (61)
Private Management Institute	0 (0)	312 (100)	1 (0)	7 (2)	81 (27)
Govt. Polytechnic	0 (0)	312 (100)	10 (2)	40 (13)	188 (66)
Private Polytechnic	0 (0)	312 (100)	0 (0)	9 (2)	65 (17)
Govt. Vocational Training School/ITI	0 (0)	312 (100)	10 (2)	40 (13)	188 (66)
Private Vocational Training School/ITI	0 (0)	312 (100)	0 (0)	9 (2)	65 (17)
Govt. Non Formal Training Centre	0 (0)	312 (100)	7 (1)	22 (9)	194 (61)
Private Non Formal Training Centre	0 (0)	312 (100)	1 (0)	7 (2)	81 (27)
Govt. School For Disabled	0 (0)	312 (100)	7 (1)	23 (10)	193 (60)
Private School For Disabled	0 (0)	312 (100)	1 (0)	7 (2)	81 (27)
Government Others	0 (0)	312 (100)	0 (0)	0 (0)	0 (0)
Private Others	1 (5)	311 (95)	0 (0)	0 (0)	0 (0)

Note : Distance A : Less than 5 km; B : Between 5-10 km; C : 10+ km.; Source : Data Analysis is based on 2011 Census.

## DISCLAIMER

The Terms of Use and Disclaimer of Datanet India Private Limited (hereinafter referred to as "Datanet") for use of this analysis report of **Katol Assembly Constituency (Katol Vidhan Sabha)** :-

1. **Assembly Factbook™** is a Registered Trade Mark owned by Datanet.
2. All the maps are sketched and graphical representation only and have not been drawn to the scale and also not to represent the actual geographical area or boundary of the unit.
3. The data for the aforesaid analysis is based on authentic sources and has been culled from the various publications of Census, CSO and NSSO for district and block level data, various central and state government departments, Central & State Elections Commissions and the concerned Returning Officers' releases, Electoral Rolls, Election results and allied publications, internal assessment, surveys, estimates and analysis. Therefore, certain adjustment of data at micro level may have been done to arrive closer to the macro data.
4. Data have been provided on an "As Is" and "As AVAILABLE" basis
5. The colours shown in the maps or diagram and charts of a particular party, alliance or AC are indicative and do not represent them.
6. This publication which includes maps, sheets, graphs and data would be the property under copyright of Datanet only. The user may use these for its internal study, analysis and research purposes. It's public display, re-selling or any commercial uses by the user are not allowed.
7. Datanet has taken due care and caution in compilation and processing of data and allied information, but does not guarantee the accuracy, adequacy or completeness of any information/analysis and will be not responsible for any errors or omissions or for the results obtained from the use of such information/analysis.
8. All the contents for the publication have been culled from various authentic sources and Datanet reasonably believes such sources to be reliable, but does not make any representations, express or implied as to the accuracy or fitness of use of such information. The information or contents of the information/analysis do not constitute advice and should not be relied upon in making (or refraining from making) any decision. Any reliance placed upon the information provided by Datanet is the sole responsibility and strictly at the user's risk.
9. In no event will Datanet be liable for any damages (including, without limitation, damages for loss of business projects, or loss of profits) arising in contract, tort or otherwise from the use of or inability to use any of its contents, or from any action taken (or refrained from being taken) as a result of using the analysis or any of its contents. Datanet its directors, owners, editors, officials, employees, distributor and agents or any associate will not be liable for any errors in the information contained or any consequences arising from the use of the contents of the provided information/analysis.
10. If any provision of these terms and conditions is held invalid or illegal or unenforceable for any reason by any court of competent jurisdiction, such provision shall be severed and the remainder of provisions of the terms and conditions shall continue in full force and effect as if the Term of Use had been executed with the invalid, illegal or unenforceable provision eliminated.
11. If there are any discrepancies in the information provided, please bring it to attention of Datanet for suitable rectification measures.



**Buy Online This Complete Book At**  
**Datanet India eBooks Store**

[www.indiastatpublications.com](http://www.indiastatpublications.com)

or go directly at

[http://www.indiastatpublications.com/  
Assembly\\_factbook/Maharashtra/Ramtek/ Katol](http://www.indiastatpublications.com/Assembly_factbook/Maharashtra/Ramtek/Katol)



**i** indiastat**elections**

ISBN : 978-93-5293-256-6



9 789352 932566