



Maharashtra

# Assembly Factbook™

Vikramgad Assembly Constituency



Key Electoral Data of Vikramgad  
Assembly Constituency (Vidhan Sabha)

Maharashtra

# **Assembly Factbook™**

Vikramgad Assembly Constituency



Vikramgad Vidhan Sabha

## **Editor & Director**

Dr. R.K. Thukral

## **Research Editor**

Dr. Shafeeq Rahman

## **Compiled, Researched and Published by Datanet India Pvt. Ltd.**

D-100, 1st Floor,

Okhla Industrial Area, Phase-I,  
New Delhi- 110020.

Ph.: 91-11- 43580781-84

Email : support@indiastatpublications.com

Website : www.indiastatelections.com

## **Online Book Store :**

www.indiastatpublications.com

**Report No. :** AFB/MH-129-0123

**ISBN :** 978-93-86662-62-0

**First Edition :** January, 2018

**Sixth Updated Edition :** January, 2023

**Price :** Rs.11500/-

US\$ 310

**© Datanet India Pvt. Ltd.**

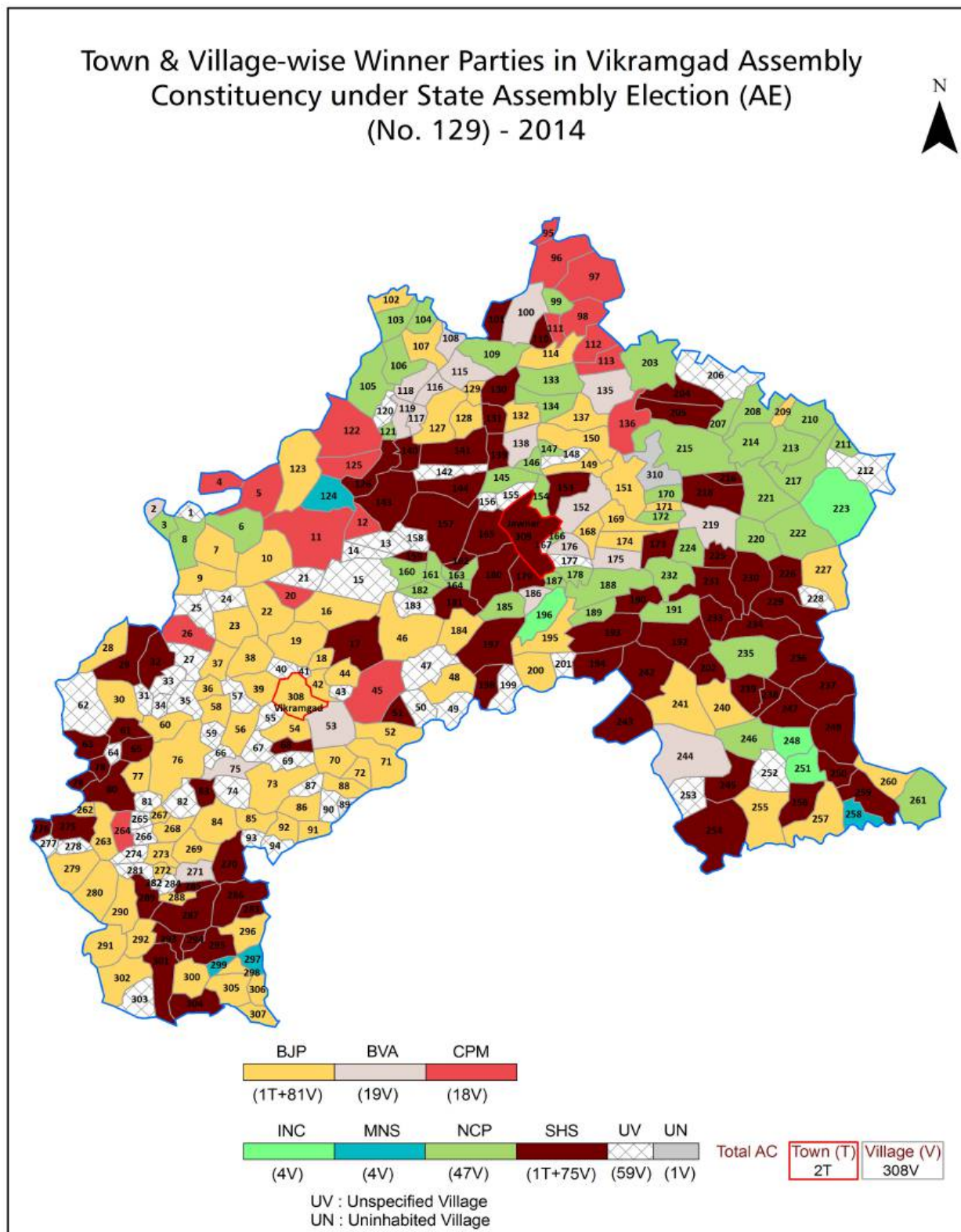
All rights reserved. No part of this book may be reproduced, stored in a retrieval system or transmitted in any form or by any means, mechanical photocopying, photographing, scanning, recording or otherwise without the prior written permission of the publisher. Please refer to Disclaimer at page no. 254 for the use of this publication.

Printed in India

No.	Particulars	Page No.
	<b>Introduction</b>	
1	Assembly Constituency - (Vidhan Sabha) at a Glance   Features of Assembly as per Delimitation Commission of India (2008)	1-2
	<b>Location and Political Maps</b>	
2	Location Map   Boundaries of Assembly Constituency - (Vidhan Sabha) in District   Boundaries of Assembly Constituency under Parliamentary Constituency - (Lok Sabha)   Town & Village-wise Winner Parties- 2019-PE, 2019-AE, 2014-PE, 2014-AE, 2009-PE and 2009-AE	3-10
	<b>Administrative Setup (2011)</b>	
3	District   Sub-district   Towns   Villages   Inhabited Villages   Uninhabited Villages   Village Panchayat   Intermediate Panchayat	11-26
	<b>Demographics (2011)</b>	
4	Population   Households   Rural/Urban Population   Towns and Villages by Population Size   Sex Ratio (Total & 0-6 Years)   Religious Population   Social Population   Literacy Rate	27-28
	<b>Electoral Features</b>	
5	Important Dates of Last Elections Held   Electors by Gender   Service Electors   Voters   Voters Turnout   Polling Stations & Average Number of Electors per Polling Station   Electors by Age Group   Present Elected Representatives	29-34
	<b>Historical Summary Election Results</b>	
6	Vote Share of Major Parties   Winning Margin (Number & Percentage)   Polarity of Parties   Summary Result of Assembly Segment of Parliamentary Elections 2019, 2014 and 2009   Summary Result of Assembly Elections 2019, 2014 and 2009	35-44
	<b>Polling Station Level Election Results</b>	
7	Name and Number of Polling Station 2019-PE, 2019-AE, 2014-PE, 2014-AE, 2009-PE and 2009-AE   Polling Station-wise Electors, Voters & Voters Turnout 2019-PE, 2019-AE, 2014-PE, 2014-AE, 2009-PE and 2009-AE   Polling Station wise Elections Results 2019-PE, 2019-AE, 2014-PE, 2014-AE, 2009-PE and 2009-AE	45-232
	<b>Share of Assembly Constituency</b>	
8	Share of Assembly Constituency - (Vidhan Sabha) in State, District and Parliamentary Constituency - (Lok Sabha)	233
	<b>Socio-Economic Amenities (2011)</b>	
9	Access to Administrative Units   Agricultural, Manufacturing and Industrial Commodities   Demographic Indicators   Education   Health & Manpower   Drinking Water Supply   Sanitation   Entertainment and Recreations Infrastructure   Power   Food Allocation Distribution and Marketing of Agriculture Commodities Infrastructure   Transport and Road Infrastructure   Communication   Banking and Financial Services   Land Use   Irrigation Source	235-249
10	<b>Abbreviation &amp; Sources</b>	251-252
11	<b>Disclaimer</b>	254



## Location & Political Map



## Administrative Setup

### List of Village Panchayat & Intermediate Panchayat (Block) Name - 2011

Village Name	Village Panchayat Name	Intermediate Panchayat Name
Abje	Abje	Vada
Adkhadak	Kasat Wadi	Jawhar
Adoshi	Adoshi	Mokhada
Aine	Aine	Jawhar
Akare	-	Jawhar
Akhar	Sakur	Jawhar
Alonde	Alonde	Vikramgad
Alyachimet	-	Jawhar
Amale	Kewalnale	Mokhada
Ambeghar (Balapur)	Suksale	Vikramgad
Ambeghar Dharampur	Ambeghar Dharampur	Vikramgad
Ambhai	Ambhai	Vada
Ambiste Bk.	Ambiste	Vada
Ambiste Kh.	Ambiste Bk.	Vada
Ambivali	Ambivali	Vikramgad
Amgaon	Amgaon	Vada
Anandpur	Dadade	Vikramgad
Anantnagar	Kogde	Jawhar
Andhari	Jambhe	Vikramgad
Aptale	Aptale	Jawhar
Apti	Kharivali	Vada
Apti Bk.	Chinchghar	Vikramgad
Apti Kh.	Vasuri	Vikramgad
Ase	Ase	Mokhada
Asnas	Palsai	Vada
Avandhe	Borande	Vada
Ayare	Ayare	Jawhar
Balapur	Kegva	Vikramgad
Bandhan	Bandhan	Vikramgad

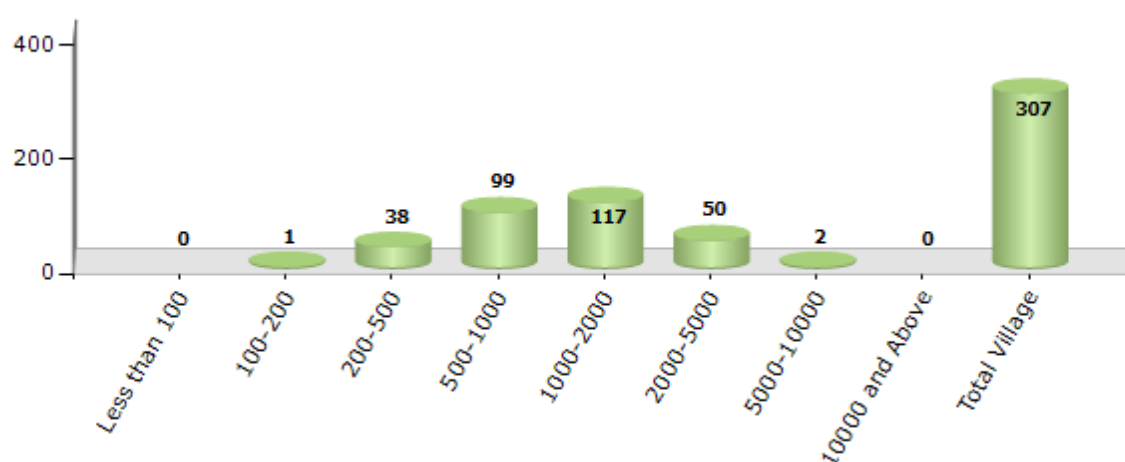
Contd....

## Demographics

### Number of Villages by Population Size - 2011

Less than 100	100-200	200-500	500-1000	1000-2000	2000-5000	5000-10000	10000 and Above	Total Village
0	1	38	99	117	50	2	0	307

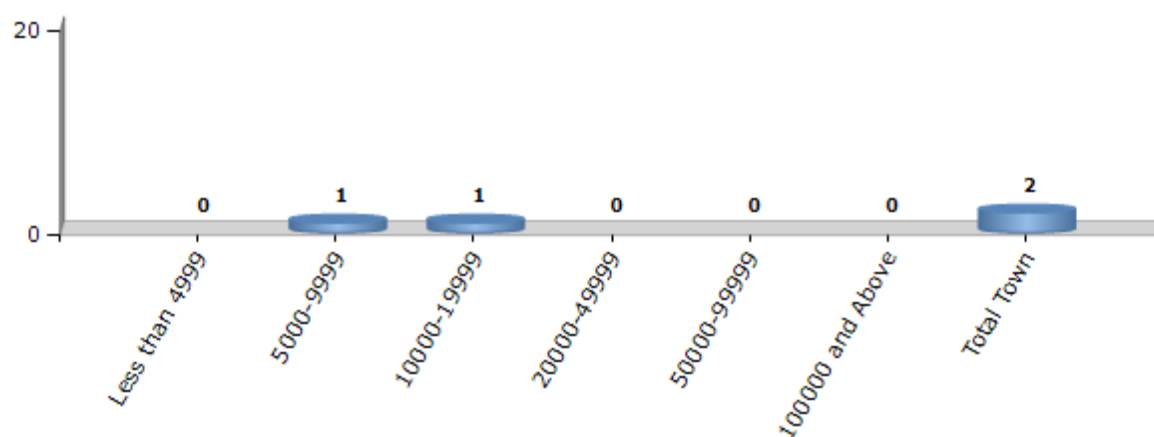
Number of Villages by Population Size - 2011



### Number of Towns by Population Size - 2011

Less than 4999	5000-9999	10000-19999	20000-49999	50000-99999	100000 and Above	Total Town
0	1	1	0	0	0	2

Number of Towns by Population Size - 2011

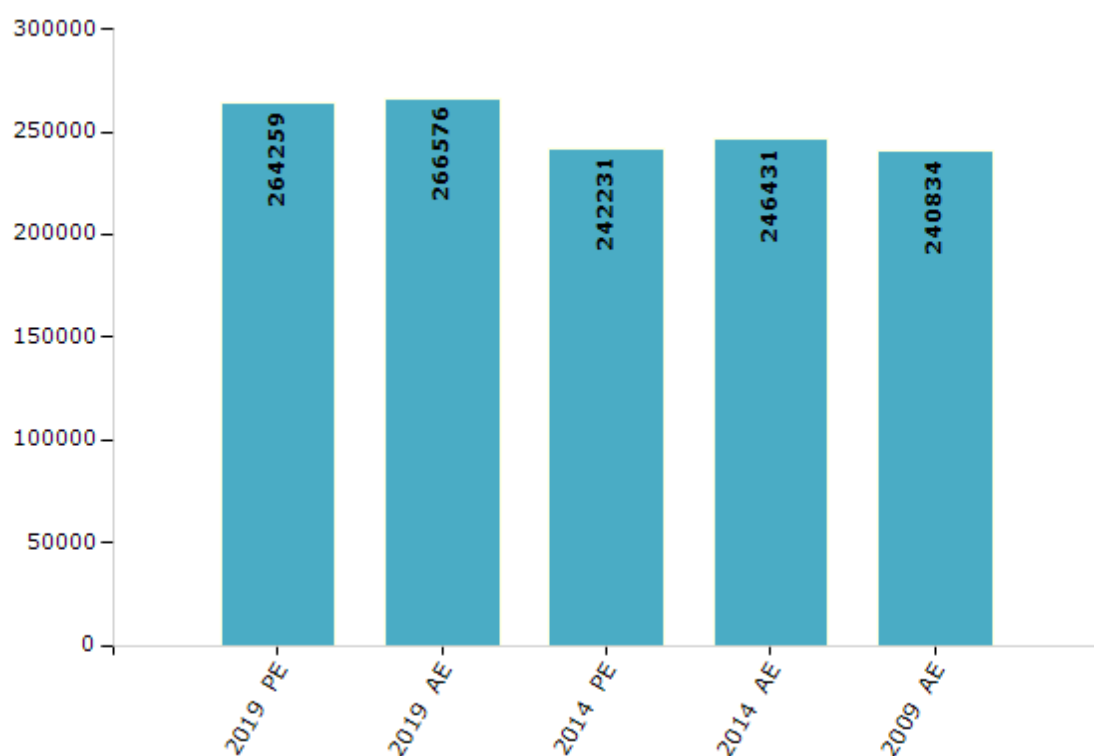


## Electoral Features

### Electors by Male & Female

Year	Male	Female	Others	Total	Year	Male	Female	Others	Total
2019 PE	133879	130380	0	264259	1999 AE	-	-	-	-
2019 AE	135069	131507	0	266576	1995 AE	-	-	-	-
2014 PE	123424	118807	0	242231	1990 AE	-	-	-	-
2014 AE	125710	120721	0	246431	1985 AE	-	-	-	-
2009 PE	-	-	-	-	1980 AE	-	-	-	-
2009 AE	119652	121182	-	240834	1978 AE	-	-	-	-
2004 PE	-	-	-	-	1972 AE	-	-	-	-
2004 AE	-	-	-	-	1967 AE	-	-	-	-
1999 PE	-	-	-	-	1962 AE	-	-	-	-

Number of Electors



**Note :** AE : Assembly Election, PE : Assembly Segment of Parliamentary Election

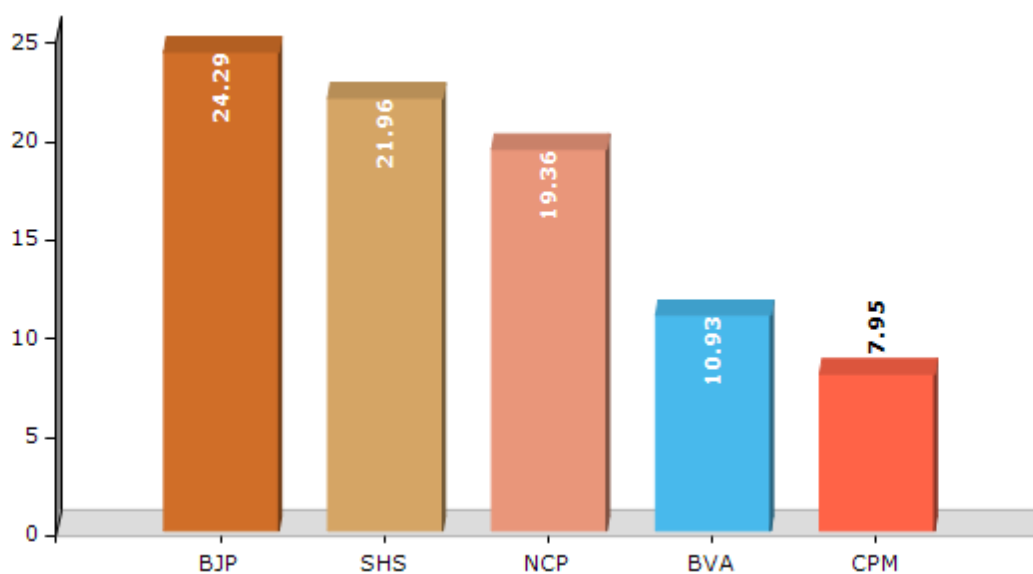


## Historical Summary Election Results

### Summary Result of Assembly Election - 2014

Candidate Name	Party	Votes	Votes %
Savara Vishnu Rama	BJP	40201	24.29
Prakash Krushna Nikam	SHS	36356	21.96
Bhusara Sunil Chandrakant	NCP	32053	19.36
Govind Hemant Ramchandra	BVA	18085	10.93
Budhar Ratan Ravji	CPM	13152	7.95
Ashok Kashinath Patil	INC	5324	3.22
Bharat Pandurag Hajare	MNS	4743	2.87
Kama Dharma Tabale	IND	3128	1.89
Surum Arjun Kisan	IND	2753	1.66
Chintaman Pandu Mohondkar	BMUP	2367	1.43
Vaishali Satish Jadhav	IND	2110	1.27
Guhe Mohan Barku	BSP	1064	0.64
	NOTA	4188	2.53

Votes Percentage of Top Parties - 2014



## Polling Station Level Election Results

### Number and Name of Polling Stations (PS) (2019 AE)

Number of Polling Stations	Name of Polling Stations	Number of Polling Stations	Name of Polling Stations
1	Z.P. Marathi School Ruighar Room No.1	22	Z.P.Marathi School Hateri Room No.1
2	Grampanchayat Office Bopdari Room No.1	23	Z.P.Marathi School Malghar Room No.1
3	Z.P.Marathi School Vavar Room No.1	24	Z.P.Marathi School Sarsun Room No.1
4	Z.P. Marathi School Behadagaon Room No.6	25	Z.P.Marathi School Suryanagar Room No.1
5	Z.P.Marathi School Dabheri Room No.1	26	Z.P.Marathi School Dadar kopra Room No.1
6	Z. P. Marathi School Dahul Room No.1	27	Z.P.Marathi School Dabhosa Room No.1
7	Z.P.Marathi School Kayari Room No.1	28	Z.P. Marathi School Pinpurna Room No.1
8	Z. P. Marathi School Baravadpada Room No.1	29	Z.P.Marathi School Sakharshet Room No.1
9	Z.P.Marathi School Dabhalon Room No.1	30	Z.P.Marathi School Umbarakheda Room No.1
10	Z.P.Marathi School Kiramira Room No.1	31	Z.P.Marathi School Chalavvad Room No.1
11	Z.P.Marathi School Talasari Room No.1	32	Z. P. Marathi School Kortad Room No.1
12	Z.P.Marathi School Khambala Room No.1	33	Z.P.Marathi School Mendha Room No.1
13	Z.P.Marathi School Dhadhari Room No.1	34	Z.P.Marathi School Ozar Room No.1
14	Z.P.Marathi School Jabhul matha Room No.1	35	Z.P. Marathi School Khanronda (Hedichapada ) Room
15	Z.P.Marathi School Vangani Room No.1	36	Z.P.Marathi School Shingarpada Room No.1
16	Z.P.Marathi School Ase Room No.1	37	Z.P.Marathi School Morchapada Room No.1
17	Z.P.Marathi School Swami nagar Room No. 1	38	Z.P.Marathi School Daskod Room No.1
18	Z.P. Shala Karol Room No1	39	Z.P.Marathi School Savarpada Room No.1
19	Z.P.Marathi School Bramhanagaon Room No.1	40	Z. P. Marathi School Ram Nagar (Guravadpada ) Room
20	Z.P.Marathi School Dhamani Room No.1	41	Z.P.Marathi School Dehare Room No.1
21	Grampanchayat Office Ase Room No.1	42	Govarment Ashram School Khadakipada Dehare Room N

Contd....

## Polling Station Level Election Results

### Polling Station-wise Votes Secured by Overall Top Five Parties in Vikramgad Assembly in Assembly Election (AE) under Palghar Parliamentary Constituency in Maharashtra (2019)

Number of Polling Station	Winner - Bhusara Sunil Chandrakant (NCP)	Runner-up - Dr.Hemant Vishnu Savara (BJP)	3rd - Kama Dharma Tabale (RMPOI)	4th - Bhoir Suresh Bhau (CPI)	5th - Bhalchandra Navsu Morgha (IND)	NOTA	Other	Total Votes Secured
36	421	15	6	12	7	19	16	496
37	203	149	5	4	5	23	25	414
38	132	130	1	3	0	13	11	290
39	341	87	3	5	3	26	15	480
40	112	139	4	4	4	14	6	283
41	170	137	4	5	4	11	10	341
42	239	103	2	4	5	35	18	406
43	354	107	4	9	3	24	15	516
44	223	127	0	8	2	26	6	392
45	276	391	19	15	16	46	52	815
46	250	151	4	9	5	36	16	471
47	115	663	22	21	45	51	65	982
48	317	234	7	14	10	19	20	621
49	211	153	5	6	3	22	13	413
50	181	122	1	5	3	13	8	333
51	421	231	9	11	6	22	30	730
52	278	270	12	6	5	25	20	616
53	372	16	1	0	0	6	1	396
54	701	7	1	1	1	14	0	725
55	286	82	3	4	1	13	8	397
56	469	85	2	5	2	20	9	592
57	213	155	5	10	5	33	20	441
58	220	90	4	1	1	9	6	331
59	272	166	7	19	12	40	26	542
60	321	334	8	12	29	79	47	830
61	67	178	6	3	2	11	12	279
62	310	175	2	4	8	28	19	546
63	358	194	9	15	16	44	45	681
64	448	129	4	18	7	53	23	682
65	216	104	4	14	11	42	20	411
66	193	230	5	8	2	14	5	457
67	272	314	13	8	5	48	15	675
68	205	141	1	6	1	10	9	373
69	359	49	1	2	2	28	3	444
70	227	252	2	4	3	16	8	512

Contd....

## Polling Station Level Election Results

**Winner, Runner-up and 3rd Party Position & Winning Margin According to Polling Stations in Vikramgad Assembly in Assembly Election (AE) under Palghar Parliamentary Constituency in Maharashtra (2019)**

Polling Station Number	Winner Party	Winner Votes (%)	Runner-up Party	Runner-up Votes (%)	Winning Margin Votes (%)	Third Party	Third Party Votes (%)	Other Votes (%)
71	NCP	183 (76.57)	BJP	23 (9.62)	160 (66.95)	IND (BNM)	4 (1.67)	29 (12.13)
72	NCP	318 (66.25)	BJP	106 (22.08)	212 (44.17)	RMPOI	7 (1.46)	49 (10.21)
73	BJP	413 (56.34)	NCP	187 (25.51)	226 (30.83)	IND (BNM)	16 (2.18)	117 (15.96)
74	BJP	335 (73.79)	NCP	73 (16.08)	262 (57.71)	CPI	7 (1.54)	39 (8.59)
75	BJP	329 (46.93)	NCP	263 (37.52)	66 (9.41)	IND (BNM)	21 (3)	88 (12.55)
76	NCP	491 (84.36)	BJP	56 (9.62)	435 (74.74)	VBA	10 (1.72)	25 (4.3)
77	NCP	207 (64.29)	BJP	79 (24.53)	128 (39.76)	IND (APYD)	6 (1.86)	30 (9.32)
78	NCP	385 (73.47)	BJP	99 (18.89)	286 (54.58)	CPI	6 (1.15)	34 (6.49)
79	NCP	305 (72.97)	BJP	90 (21.53)	215 (51.44)	CPI	4 (0.96)	19 (4.55)
80	NCP	571 (77.79)	BJP	120 (16.35)	451 (61.44)	CPI	8 (1.09)	35 (4.77)
81	NCP	338 (66.8)	BJP	119 (23.52)	219 (43.28)	MLPOIRF	10 (1.98)	39 (7.71)
82	NCP	374 (73.77)	BJP	98 (19.33)	276 (54.44)	CPI	4 (0.79)	31 (6.11)
83	NCP	288 (58.66)	BJP	166 (33.81)	122 (24.85)	CPI	8 (1.63)	29 (5.91)
84	NCP	281 (62.03)	BJP	144 (31.79)	137 (30.24)	VBA	5 (1.1)	23 (5.08)
85	NCP	397 (76.49)	BJP	106 (20.42)	291 (56.07)	RMPOI	1 (0.19)	15 (2.89)
86	NCP	177 (64.84)	BJP	76 (27.84)	101 (37)	VBA	4 (1.47)	16 (5.86)
87	NCP	259 (66.41)	BJP	105 (26.92)	154 (39.49)	CPI	4 (1.03)	22 (5.64)
88	NCP	236 (48.96)	BJP	210 (43.57)	26 (5.39)	RMPOI	7 (1.45)	29 (6.02)
89	NCP	306 (56.15)	BJP	167 (30.64)	139 (25.51)	IND (BNM)	9 (1.65)	63 (11.56)
90	NCP	233 (57.82)	BJP	133 (33)	100 (24.82)	CPI	7 (1.74)	30 (7.44)
91	NCP	278 (80.58)	BJP	26 (7.54)	252 (73.04)	CPI	2 (0.58)	39 (11.3)
92	NCP	269 (53.06)	BJP	190 (37.48)	79 (15.58)	RMPOI	10 (1.97)	38 (7.5)
93	NCP	440 (69.95)	BJP	139 (22.1)	301 (47.85)	VBA	7 (1.11)	43 (6.84)
94	BJP	299 (45.17)	NCP	298 (45.02)	1 (0.15)	RMPOI	18 (2.72)	47 (7.1)
95	NCP	195 (50.78)	BJP	165 (42.97)	30 (7.81)	RMPOI	5 (1.3)	19 (4.95)
96	BJP	291 (65.69)	NCP	73 (16.48)	218 (49.21)	RMPOI	13 (2.93)	66 (14.9)
97	NCP	338 (52.65)	BJP	234 (36.45)	104 (16.2)	CPI	12 (1.87)	58 (9.03)
98	NCP	196 (52.41)	BJP	106 (28.34)	90 (24.07)	RMPOI	6 (1.6)	66 (17.65)
99	NCP	232 (78.91)	BJP	33 (11.22)	199 (67.69)	CPI	11 (3.74)	18 (6.12)
100	NCP	366 (59.42)	BJP	146 (23.7)	220 (35.72)	CPI	12 (1.95)	92 (14.94)
101	NCP	371 (48.43)	BJP	276 (36.03)	95 (12.4)	MLPOIRF	14 (1.83)	105 (13.71)
102	NCP	556 (80.12)	BJP	93 (13.4)	463 (66.72)	CPI	12 (1.73)	33 (4.76)
103	NCP	371 (63.53)	BJP	54 (9.25)	317 (54.28)	RMPOI	48 (8.22)	111 (19.01)
104	BJP	202 (54.16)	NCP	86 (23.06)	116 (31.1)	RMPOI	24 (6.43)	61 (16.35)
105	NCP	256 (43.32)	BJP	234 (39.59)	22 (3.73)	CPI	13 (2.2)	88 (14.89)

Contd....

## Socio-Economic Amenities - Rural

### Access to Education Facilities

Particulars	Number of Villages (% of Population)				
	Available	Not Available	If Not Available (Distance of Nearest Facility)		
			A	B	C
Govt. Primary School	307 (100)	0 (0)	0 (0)	0 (0)	0 (0)
Private Primary School	4 (2)	303 (98)	0 (0)	0 (0)	0 (0)
Govt. Middle School	185 (78)	122 (22)	51 (11)	20 (3)	43 (7)
Private Middle School	2 (1)	305 (99)	5 (1)	3 (0)	0 (0)
Govt. Secondary School	59 (31)	248 (69)	58 (15)	54 (14)	73 (20)
Private Secondary School	9 (4)	298 (96)	22 (7)	21 (7)	11 (3)
Govt. Senior Secondary School	17 (11)	290 (89)	36 (10)	73 (22)	121 (35)
Private Senior Secondary School	2 (1)	305 (99)	7 (2)	24 (9)	27 (11)
Govt. Arts and Science Degree College	0 (0)	307 (100)	6 (2)	33 (10)	191 (61)
Private Arts and Science Degree College	0 (0)	307 (100)	2 (1)	31 (10)	44 (17)
Govt. Engineering College	0 (0)	307 (100)	1 (0)	6 (3)	119 (37)
Private Engineering College	0 (0)	307 (100)	0 (0)	1 (0)	180 (59)
Govt. Medicine College	0 (0)	307 (100)	5 (1)	1 (0)	250 (81)
Private Medicine College	0 (0)	307 (100)	0 (0)	1 (0)	50 (17)
Govt. Management Institute	0 (0)	307 (100)	5 (1)	1 (0)	250 (81)
Private Management Institute	0 (0)	307 (100)	0 (0)	1 (0)	50 (17)
Govt. Polytechnic	0 (0)	307 (100)	1 (0)	8 (3)	248 (80)
Private Polytechnic	0 (0)	307 (100)	1 (1)	1 (0)	48 (17)
Govt. Vocational Training School/ITI	7 (5)	300 (95)	17 (6)	58 (18)	215 (68)
Private Vocational Training School/ITI	0 (0)	307 (100)	2 (1)	0 (0)	8 (2)
Govt. Non Formal Training Centre	0 (0)	307 (100)	7 (3)	17 (5)	242 (80)
Private Non Formal Training Centre	0 (0)	307 (100)	2 (1)	6 (2)	33 (10)
Govt. School For Disabled	0 (0)	307 (100)	4 (1)	26 (7)	232 (79)
Private School For Disabled	0 (0)	307 (100)	1 (0)	4 (1)	40 (12)
Government Others	0 (0)	307 (100)	0 (0)	0 (0)	0 (0)
Private Others	306 (99)	1 (1)	0 (0)	0 (0)	0 (0)

Note : Distance A : Less than 5 km; B : Between 5-10 km; C : 10+ km.; Source : Data Analysis is based on 2011 Census.

## DISCLAIMER

The Terms of Use and Disclaimer of Datanet India Private Limited (hereinafter referred to as "Datanet") for use of this analysis report of **Vikramgad Assembly Constituency (Vikramgad Vidhan Sabha)** :-

1. **Assembly Factbook™** is a Registered Trade Mark owned by Datanet.
2. All the maps are sketched and graphical representation only and have not been drawn to the scale and also not to represent the actual geographical area or boundary of the unit.
3. The data for the aforesaid analysis is based on authentic sources and has been culled from the various publications of Census, CSO and NSSO for district and block level data, various central and state government departments, Central & State Elections Commissions and the concerned Returning Officers' releases, Electoral Rolls, Election results and allied publications, internal assessment, surveys, estimates and analysis. Therefore, certain adjustment of data at micro level may have been done to arrive closer to the macro data.
4. Data have been provided on an "As Is" and "As AVAILABLE" basis
5. The colours shown in the maps or diagram and charts of a particular party, alliance or AC are indicative and do not represent them.
6. This publication which includes maps, sheets, graphs and data would be the property under copyright of Datanet only. The user may use these for its internal study, analysis and research purposes. It's public display, re-selling or any commercial uses by the user are not allowed.
7. Datanet has taken due care and caution in compilation and processing of data and allied information, but does not guarantee the accuracy, adequacy or completeness of any information/analysis and will be not responsible for any errors or omissions or for the results obtained from the use of such information/analysis.
8. All the contents for the publication have been culled from various authentic sources and Datanet reasonably believes such sources to be reliable, but does not make any representations, express or implied as to the accuracy or fitness of use of such information. The information or contents of the information/analysis do not constitute advice and should not be relied upon in making (or refraining from making) any decision. Any reliance placed upon the information provided by Datanet is the sole responsibility and strictly at the user's risk.
9. In no event will Datanet be liable for any damages (including, without limitation, damages for loss of business projects, or loss of profits) arising in contract, tort or otherwise from the use of or inability to use any of its contents, or from any action taken (or refrained from being taken) as a result of using the analysis or any of its contents. Datanet its directors, owners, editors, officials, employees, distributor and agents or any associate will not be liable for any errors in the information contained or any consequences arising from the use of the contents of the provided information/analysis.
10. If any provision of these terms and conditions is held invalid or illegal or unenforceable for any reason by any court of competent jurisdiction, such provision shall be severed and the remainder of provisions of the terms and conditions shall continue in full force and effect as if the Term of Use had been executed with the invalid, illegal or unenforceable provision eliminated.
11. If there are any discrepancies in the information provided, please bring it to attention of Datanet for suitable rectification measures.



**Buy Online This Complete Book At**  
**Datanet India eBooks Store**

[www.indiastatpublications.com](http://www.indiastatpublications.com)

or go directly at

[http://www.indiastatpublications.com/  
Assembly\\_factbook/Maharashtra/Palghar/ Vikramgad](http://www.indiastatpublications.com/Assembly_factbook/Maharashtra/Palghar/Vikramgad)



**i** indiastat**elections**

ISBN : 978-93-86662-62-0



9 789386 662620