



Maharashtra

Assembly Factbook™

Umarga Assembly Constituency



Key Electoral Data of Umarga
Assembly Constituency (Vidhan Sabha)

Maharashtra

Assembly Factbook™

Umarga Assembly Constituency



Umarga Vidhan Sabha

Editor & Director

Dr. R.K. Thukral

Research Editor

Dr. Shafeeq Rahman

Compiled, Researched and Published by Datanet India Pvt. Ltd.

D-100, 1st Floor,

Okhla Industrial Area, Phase-I,
New Delhi- 110020.

Ph.: 91-11- 43580781-84

Email : support@indiastatpublications.com

Website : www.indiastatelections.com

Online Book Store :

www.indiastatpublications.com

Report No. : AFB/MH-240-0123

ISBN : 978-93-5293-364-8

First Edition : January, 2018

Sixth Updated Edition : January, 2023

Price : Rs.11500/-

US\$ 310

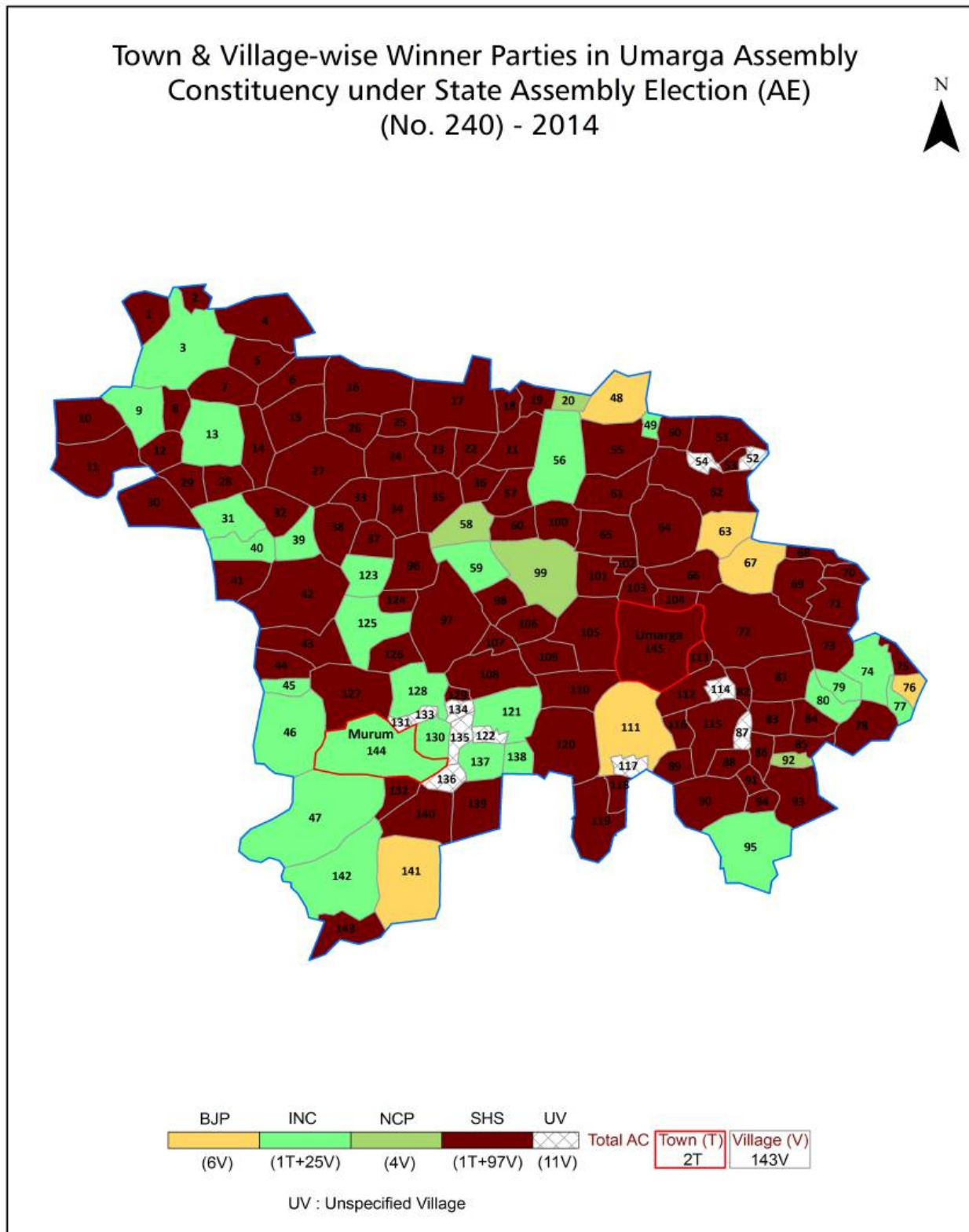
© Datanet India Pvt. Ltd.

All rights reserved. No part of this book may be reproduced, stored in a retrieval system or transmitted in any form or by any means, mechanical photocopying, photographing, scanning, recording or otherwise without the prior written permission of the publisher. Please refer to Disclaimer at page no. 199 for the use of this publication.

Printed in India

No.	Particulars	Page No.
	Introduction	
1	Assembly Constituency - (Vidhan Sabha) at a Glance Features of Assembly as per Delimitation Commission of India (2008)	1-2
	Location and Political Maps	
2	Location Map Boundaries of Assembly Constituency - (Vidhan Sabha) in District Boundaries of Assembly Constituency under Parliamentary Constituency - (Lok Sabha) Town & Village-wise Winner Parties- 2019-PE, 2019-AE, 2014-PE and 2014-AE	3-10
	Administrative Setup (2011)	
3	District Sub-district Towns Villages Inhabited Villages Uninhabited Villages Village Panchayat Intermediate Panchayat	11-17
	Demographics (2011)	
4	Population Households Rural/Urban Population Towns and Villages by Population Size Sex Ratio (Total & 0-6 Years) Religious Population Social Population Literacy Rate	18-19
	Electoral Features	
5	Important Dates of Last Elections Held Electors by Gender Service Electors Voters Voters Turnout Polling Stations & Average Number of Electors per Polling Station Electors by Age Group Present Elected Representatives	20-25
	Historical Summary Election Results	
6	Vote Share of Major Parties Winning Margin (Number & Percentage) Polarity of Parties Summary Result of Assembly Segment of Parliamentary Elections 2019, 2014, 2009, 2004 and 1999 Summary Result of Assembly Elections 2019, 2014, 2009, 2004, 1999, 1995, 1990, 1985, 1980, 1978, 1972, 1967 and 1962	26-47
	Polling Station Level Election Results	
7	Name and Number of Polling Station 2019-PE, 2019-AE, 2014-PE and 2014-AE Polling Station-wise Electors, Voters & Voters Turnout 2019-PE, 2019-AE, 2014-PE and 2014-AE Polling Station wise Elections Results 2019-PE, 2019-AE, 2014-PE and 2014-AE	48-177
	Share of Assembly Constituency	
8	Share of Assembly Constituency - (Vidhan Sabha) in State, District and Parliamentary Constituency - (Lok Sabha)	178
	Socio-Economic Amenities (2011)	
9	Access to Administrative Units Agricultural, Manufacturing and Industrial Commodities Demographic Indicators Education Health & Manpower Drinking Water Supply Sanitation Entertainment and Recreations Infrastructure Power Food Allocation Distribution and Marketing of Agriculture Commodities Infrastructure Transport and Road Infrastructure Communication Banking and Financial Services Land Use Irrigation Source	180-194
10	Abbreviation & Sources	196-197
11	Disclaimer	199

Location & Political Map



Administrative Setup

List of Village Panchayat & Intermediate Panchayat (Block) Name - 2011

Village Name	Village Panchayat Name	Intermediate Panchayat Name
Achaler	Achaler	Lohara
Acharya Tanda	-	Umarga
Alur	-	Umarga
Ambarnagar	-	Umarga
Arni	Arni	Lohara
Ashta Jahangir	Ashta Jahagir	Umarga
Ashta kasar	Ashta Kasar	Lohara
Aurad	-	Umarga
Babalsur	Babalsur	Umarga
Balsur	-	Umarga
Baradwadi	-	Umarga
Belamb	-	Umarga
Belwadi	Belwadi	Lohara
Bendga	Bendga	Umarga
Bendkal	Bendkal	Lohara
Bhagatwadi	Bhagatwadi	Umarga
Bhatangali	Bhatangali	Lohara
Bhikar Sangvi	Bhikar Sangvi	Umarga
Bhosga	Bhosga	Lohara
Bhusni	-	Umarga
Bori	Bori	Umarga
Chandkal	Chandkal	Umarga
Chinchkota	Chinchkota	Umarga
Chincholi Bhuyar	-	Umarga
Chincholi Jahagir	-	Umarga
Chincholi kate	Chincholi Kate	Lohara
Chincholi rebe	Chincholi Rebe	Lohara
Chirewadi	Chirewadi	Umarga
Dabka	Dabka	Umarga

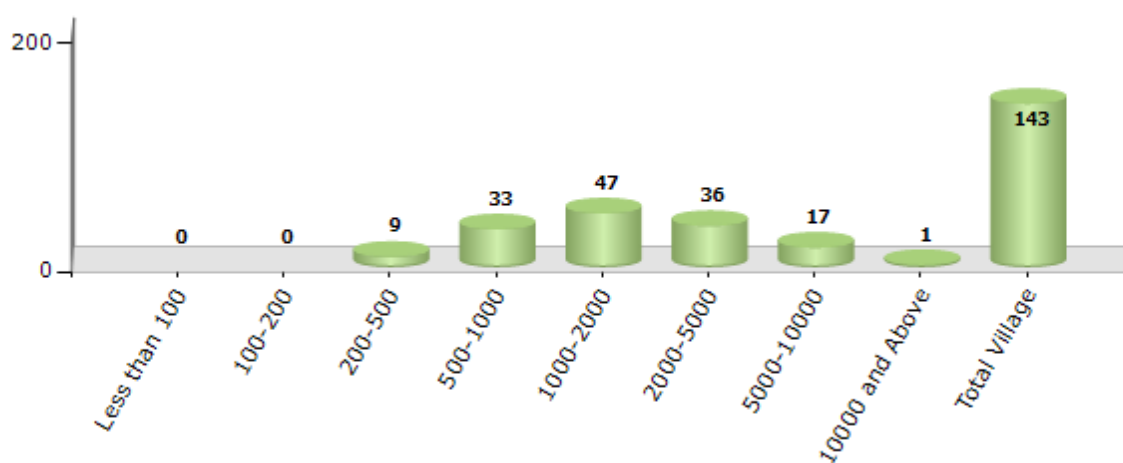
Contd....

Demographics

Number of Villages by Population Size - 2011

Less than 100	100-200	200-500	500-1000	1000-2000	2000-5000	5000-10000	10000 and Above	Total Village
0	0	9	33	47	36	17	1	143

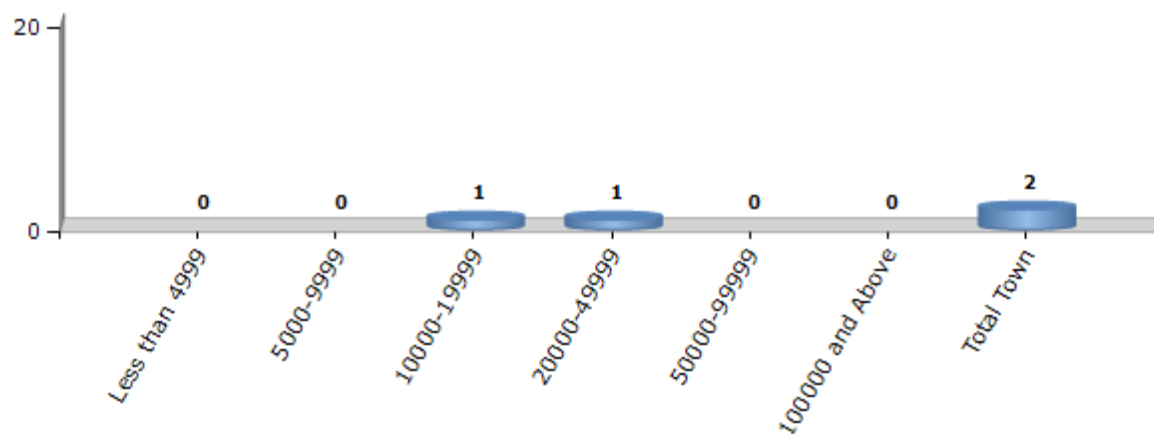
Number of Villages by Population Size - 2011



Number of Towns by Population Size - 2011

Less than 4999	5000-9999	10000-19999	20000-49999	50000-99999	100000 and Above	Total Town
0	0	1	1	0	0	2

Number of Towns by Population Size - 2011

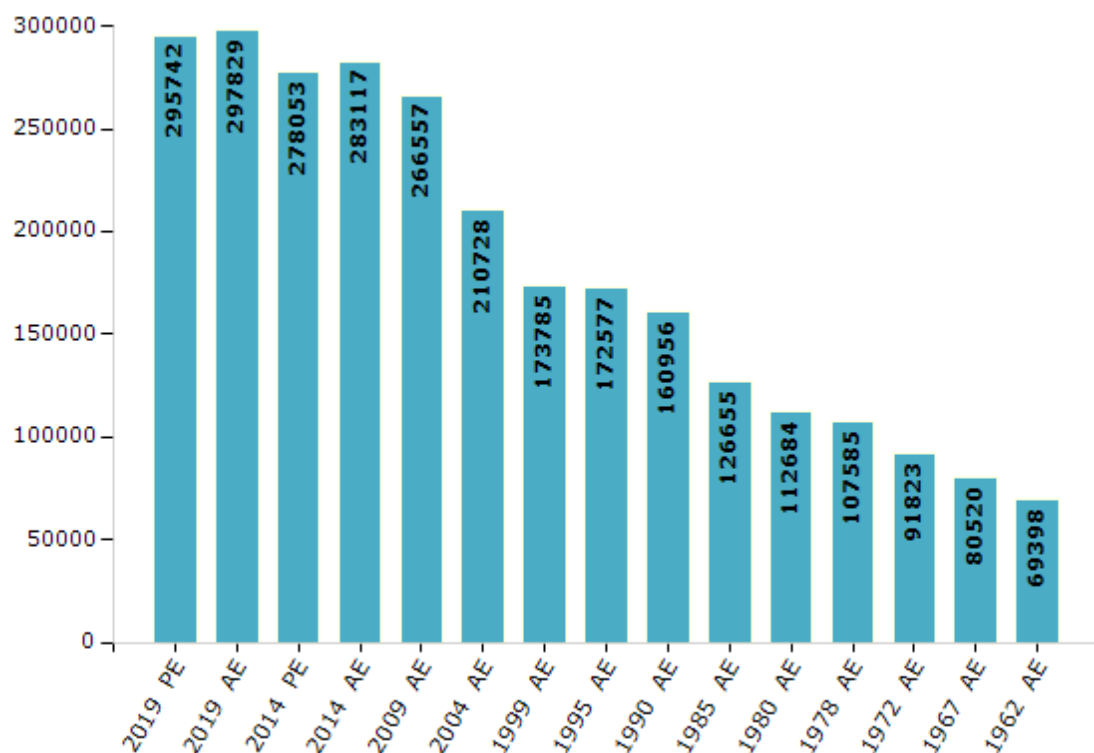


Electoral Features

Electors by Male & Female

Year	Male	Female	Others	Total	Year	Male	Female	Others	Total
2019 PE	157423	138317	2	295742	1999 AE	90206	83579	-	173785
2019 AE	158354	139474	1	297829	1995 AE	86563	86014	-	172577
2014 PE	149388	128661	4	278053	1990 AE	82862	78094	-	160956
2014 AE	151825	131292	0	283117	1985 AE	63412	63243	-	126655
2009 PE	-	-	-	-	1980 AE	56700	55984	-	112684
2009 AE	140491	126066	-	266557	1978 AE	53496	54089	-	107585
2004 PE	-	-	-	-	1972 AE	46324	45499	-	91823
2004 AE	110742	99986	-	210728	1967 AE	-	-	-	80520
1999 PE	-	-	-	-	1962 AE	-	-	-	69398

Number of Electors



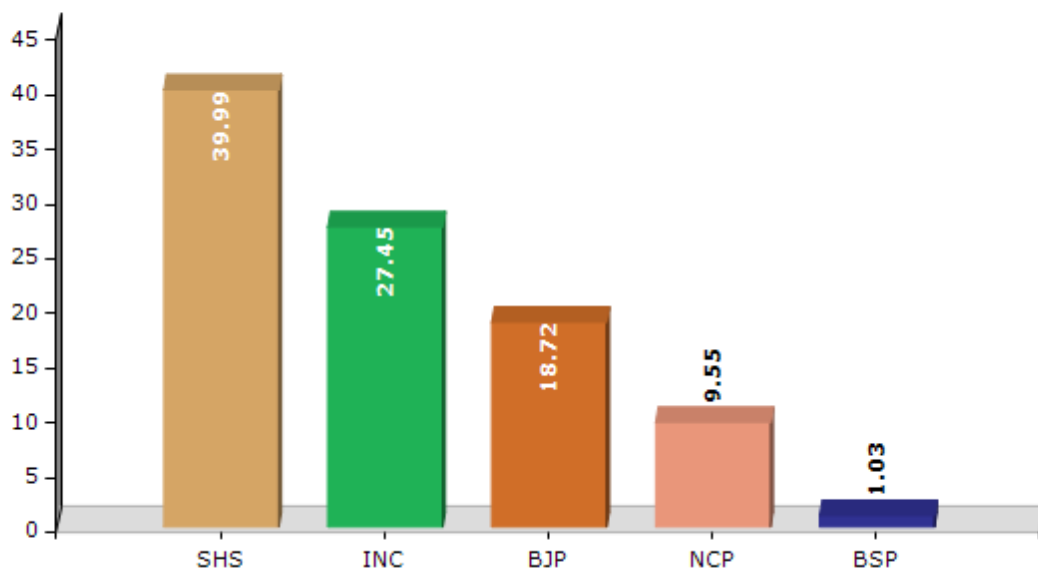
Note : AE : Assembly Election, PE : Assembly Segment of Parliamentary Election

Historical Summary Election Results

Summary Result of Assembly Election - 2014

Candidate Name	Party	Votes	Votes %
Chougule Dnyanraj Dhondiram	SHS	65178	39.99
Kisan Nagnath Kamble	INC	44736	27.45
Shinde Kailas Chintamanrao	BJP	30521	18.72
Dr. Gaikwad Sanjay Atmaram	NCP	15569	9.55
Datta Laxman Gaikwad	BSP	1675	1.03
Prof. Vijay Maruti Kshirsagar	MNS	1459	0.9
Rajendra Baliram Ubale	IND	523	0.32
Sarwade Raosaheb Srirang	IND	485	0.3
Chandrakant Ishwar Thorat	bns	421	0.26
Pro. Dr. Balaji Eknathrao Konale	IND	416	0.26
Pandurang Shankarrao Pole	IND	364	0.22
Gaikwad Umaji Pandurang	IND	259	0.16
Vidya Aabarao Vaghmare	RPI	183	0.11
	NOTA	1211	0.74

Votes Percentage of Top Parties - 2014



Polling Station Level Election Results

Number and Name of Polling Stations (PS) (2019 AE)

Number of Polling Stations	Name of Polling Stations	Number of Polling Stations	Name of Polling Stations
1	Z.P.P.S Arani	22	Z.P.P.S. Karajgaon East Side
2	Z.P.P.S. Kamalpur	23	Z.P.P.S. Chincholi Kate West Side
3	Z.P.P.S. Kanegaon East Side	24	Shanteshwar Vidyalay Satur North Side
4	Z.P.P.S. Kanegaon Central Side	25	Shnateshwar Vidyalay Sastur West Side
5	Z.P.P.S Kanegaon West Side	26	Shnateshwar Vidyalay Sastur South Side
6	Anganwadi No.6 Kanegaon Z.P.P.S. Near	27	Z.P.P.S. Grils Sastur North Side
7	Z.P.P.S. Bhatangli East Side	28	Z.P.P.S. Girls Sastur East Side
8	Z.P.P.S Bhatangli West Side	29	Z.P.P.S. Udatapur
9	Z.P.P.S Bhatangli West Side	30	Z.P.P.S. Murshadapur Central Side
10	Z.P.P.S. Kasti (Khu)Pun. East Side	31	Z.P.P.S. Chincholi Rebe
11	Z.P.C.P.S. Kasti (Bu) New Building East Side	32	Z.P.P.S. Rajegaon
12	Z.P.C.P.S.Kasti (Bu)New Building North Side	33	Z.P.P.S. Holi North Side
13	Z.P.P.S. Nagur West Side	34	Z.P.P.S. Holi South Side
14	Z.P.P.S. Nagur North Side	35	Z.P.P.S.Akondi (Lo) West Side
15	Z.P.P.S. Khed East Side	36	Z.P.P.S..South Side Kavtha
16	Z.P.P.S. Khed West Side	37	Z.P.P.S. North Side Kavtha
17	Z.P.P.S. Girls Makni East Side	38	Z.P.P.S.East Side Kavtha
18	Z.P.P.S. Girls Makni West Side	39	Z.P.P.S..East Side Pethsangavi
19	Bharat Vidyalay Makni West Side	40	Z.P.P.S..North Side Pethsangavi
20	Bharat Vidyalay Makani East Baju	41	Z.P.P.S..West Side Pethsangavi
21	Bharat Vidyalay Makni South Side	42	Z.P.P.S.West Side Narangwadi

Contd....

Polling Station Level Election Results

Polling Station-wise Votes Secured by Overall Top Five Parties in Umarga Assembly in Assembly Election (AE) under Osmanabad Parliamentary Constituency in Maharashtra (2019)

Number of Polling Station	Winner - Chougule Dnyanraj Dhondiram (SHS)	Runner-up - Bhalerao Dattu Rohidas (INC)	3rd - Jalindar Shraavan Kokane (MNS)	4th - Ramakant Laxman Gaikwad (VBA)	5th - Gaikwad Tanaji Vaijanath (BSP)	NOTA	Other	Total Votes Secured
36	479	88	19	0	4	7	6	603
37	408	160	10	15	6	1	6	606
38	177	251	11	82	11	6	15	553
39	204	112	8	237	3	5	18	587
40	366	259	11	12	6	2	9	665
41	295	307	11	25	5	6	12	661
42	489	134	21	31	11	6	12	704
43	283	160	33	49	2	2	12	541
44	311	72	11	0	2	2	7	405
45	241	140	6	15	0	1	8	411
46	337	196	6	49	3	4	10	605
47	264	80	11	9	4	0	6	374
48	347	242	15	7	3	11	14	639
49	327	258	16	34	10	5	21	671
50	367	135	14	3	6	6	24	555
51	272	126	12	16	4	3	26	459
52	222	172	5	44	5	5	27	480
53	396	120	4	4	2	2	13	541
54	385	211	24	7	7	2	13	649
55	375	152	10	33	15	5	12	602
56	415	135	14	13	1	8	16	602
57	459	114	14	9	9	5	17	627
58	289	176	12	92	28	3	8	608
59	293	148	9	16	5	2	7	480
60	132	83	1	90	6	0	17	329
61	315	83	11	6	1	4	3	423
62	273	118	11	6	2	2	11	423
63	419	188	14	8	2	8	7	646
64	461	155	24	54	7	8	13	722
65	433	109	17	54	4	7	19	643
66	177	187	7	39	2	2	3	417
67	182	211	3	53	0	3	9	461
68	332	217	34	4	4	5	10	606
69	191	230	55	44	3	6	16	545
70	233	168	20	38	3	2	16	480

Contd....

Polling Station Level Election Results

Winner, Runner-up and 3rd Party Position & Winning Margin According to Polling Stations in Umarga Assembly in Assembly Election (AE) under Osmanabad Parliamentary Constituency in Maharashtra (2019)

Polling Station Number	Winner Party	Winner Votes (%)	Runner-up Party	Runner-up Votes (%)	Winning Margin Votes (%)	Third Party	Third Party Votes (%)	Other Votes (%)
71	INC	267 (40.58)	SHS	256 (38.91)	11 (1.67)	MNS	69 (10.49)	66 (10.03)
72	SHS	265 (45.45)	INC	210 (36.02)	55 (9.43)	VBA	48 (8.23)	60 (10.29)
73	SHS	351 (57.83)	INC	167 (27.51)	184 (30.32)	VBA	40 (6.59)	49 (8.07)
74	SHS	407 (63.2)	INC	177 (27.48)	230 (35.72)	MNS	23 (3.57)	37 (5.75)
75	SHS	268 (49.36)	INC	194 (35.73)	74 (13.63)	VBA	42 (7.73)	39 (7.18)
76	SHS	290 (53.31)	INC	207 (38.05)	83 (15.26)	MNS	16 (2.94)	31 (5.7)
77	INC	292 (46.72)	SHS	284 (45.44)	8 (1.28)	MNS	14 (2.24)	35 (5.6)
78	SHS	242 (39.35)	INC	239 (38.86)	3 (0.49)	VBA	83 (13.5)	51 (8.29)
79	SHS	233 (50.87)	MNS	124 (27.07)	109 (23.8)	VBA	49 (10.7)	52 (11.35)
80	MNS	229 (36.88)	SHS	214 (34.46)	15 (2.42)	INC	126 (20.29)	52 (8.37)
81	SHS	234 (32.64)	MNS	205 (28.59)	29 (4.05)	VBA	132 (18.41)	146 (20.36)
82	MNS	282 (42.47)	INC	179 (26.96)	103 (15.51)	SHS	142 (21.39)	61 (9.19)
83	MNS	309 (43.1)	SHS	165 (23.01)	144 (20.09)	INC	149 (20.78)	94 (13.11)
84	MNS	228 (34.13)	SHS	204 (30.54)	24 (3.59)	INC	138 (20.66)	98 (14.67)
85	MNS	223 (36.5)	SHS	162 (26.51)	61 (9.99)	INC	157 (25.7)	69 (11.29)
86	MNS	302 (45.55)	SHS	187 (28.21)	115 (17.34)	INC	108 (16.29)	66 (9.95)
87	SHS	164 (46.59)	INC	92 (26.14)	72 (20.45)	MNS	83 (23.58)	13 (3.69)
88	MNS	118 (30.97)	INC	117 (30.71)	1 (0.26)	SHS	112 (29.4)	34 (8.92)
89	SHS	159 (39.16)	MNS	128 (31.53)	31 (7.63)	INC	75 (18.47)	44 (10.84)
90	SHS	162 (46.02)	INC	81 (23.01)	81 (23.01)	MNS	77 (21.88)	32 (9.09)
91	INC	113 (29.58)	SHS	110 (28.8)	3 (0.78)	MNS	71 (18.59)	88 (23.04)
92	SHS	186 (41.99)	INC	138 (31.15)	48 (10.84)	MNS	74 (16.7)	45 (10.16)
93	SHS	365 (53.91)	MNS	148 (21.86)	217 (32.05)	INC	101 (14.92)	63 (9.31)
94	INC	246 (42.63)	SHS	229 (39.69)	17 (2.94)	MNS	79 (13.69)	23 (3.99)
95	INC	250 (41.12)	SHS	221 (36.35)	29 (4.77)	MNS	92 (15.13)	45 (7.4)
96	SHS	182 (47.77)	MNS	109 (28.61)	73 (19.16)	INC	53 (13.91)	37 (9.71)
97	INC	211 (38.72)	SHS	165 (30.28)	46 (8.44)	MNS	139 (25.5)	30 (5.5)
98	SHS	394 (62.24)	INC	215 (33.97)	179 (28.27)	MNS	9 (1.42)	15 (2.37)
99	SHS	214 (52.45)	INC	174 (42.65)	40 (9.8)	MNS	9 (2.21)	11 (2.7)
100	SHS	306 (78.87)	INC	47 (12.11)	259 (66.76)	MNS	20 (5.15)	15 (3.87)
101	SHS	291 (59.63)	INC	172 (35.25)	119 (24.38)	MNS	13 (2.66)	12 (2.46)
102	SHS	370 (55.56)	INC	237 (35.59)	133 (19.97)	VBA	16 (2.4)	43 (6.46)
103	SHS	295 (49.25)	INC	228 (38.06)	67 (11.19)	VBA	48 (8.01)	28 (4.67)
104	SHS	360 (48.19)	INC	310 (41.5)	50 (6.69)	VBA	25 (3.35)	52 (6.96)
105	SHS	341 (56.74)	INC	198 (32.95)	143 (23.79)	VBA	25 (4.16)	37 (6.16)

Contd....

Socio-Economic Amenities - Rural

Access to Education Facilities

Particulars	Number of Villages (% of Population)				
	Available	Not Available	If Not Available (Distance of Nearest Facility)		
			A	B	C
Govt. Primary School	143 (100)	0 (0)	0 (0)	0 (0)	0 (0)
Private Primary School	8 (10)	135 (90)	0 (0)	0 (0)	0 (0)
Govt. Middle School	119 (96)	24 (4)	16 (3)	0 (0)	2 (0)
Private Middle School	5 (4)	138 (96)	1 (0)	3 (0)	0 (0)
Govt. Secondary School	51 (69)	92 (31)	7 (2)	8 (4)	37 (13)
Private Secondary School	13 (14)	130 (86)	19 (6)	13 (4)	1 (0)
Govt. Senior Secondary School	22 (42)	121 (58)	8 (2)	24 (15)	30 (11)
Private Senior Secondary School	2 (3)	141 (97)	9 (3)	25 (12)	23 (12)
Govt. Arts and Science Degree College	0 (0)	143 (100)	5 (2)	14 (11)	49 (44)
Private Arts and Science Degree College	0 (0)	143 (100)	5 (2)	24 (15)	46 (26)
Govt. Engineering College	0 (0)	143 (100)	1 (0)	4 (3)	45 (36)
Private Engineering College	0 (0)	143 (100)	0 (0)	2 (2)	91 (59)
Govt. Medicine College	0 (0)	143 (100)	0 (0)	4 (3)	90 (70)
Private Medicine College	0 (0)	143 (100)	0 (0)	0 (0)	49 (27)
Govt. Management Institute	0 (0)	143 (100)	0 (0)	4 (3)	90 (70)
Private Management Institute	0 (0)	143 (100)	0 (0)	0 (0)	49 (27)
Govt. Polytechnic	0 (0)	143 (100)	0 (0)	2 (1)	112 (80)
Private Polytechnic	0 (0)	143 (100)	0 (0)	2 (2)	27 (18)
Govt. Vocational Training School/ITI	3 (5)	140 (95)	3 (2)	16 (10)	107 (73)
Private Vocational Training School/ITI	1 (3)	142 (97)	0 (0)	3 (1)	10 (7)
Govt. Non Formal Training Centre	0 (0)	143 (100)	1 (1)	8 (5)	121 (86)
Private Non Formal Training Centre	0 (0)	143 (100)	0 (0)	6 (3)	7 (4)
Govt. School For Disabled	2 (1)	141 (99)	0 (0)	4 (5)	108 (75)
Private School For Disabled	0 (0)	143 (100)	2 (1)	10 (6)	17 (12)
Government Others	0 (0)	143 (100)	0 (0)	0 (0)	0 (0)
Private Others	39 (26)	104 (74)	0 (0)	0 (0)	0 (0)

Note : Distance A : Less than 5 km; B : Between 5-10 km; C : 10+ km.; Source : Data Analysis is based on 2011 Census.

DISCLAIMER

The Terms of Use and Disclaimer of Datanet India Private Limited (hereinafter referred to as "Datanet") for use of this analysis report of **Umarga Assembly Constituency (Umarga Vidhan Sabha)** :-

1. **Assembly Factbook™** is a Registered Trade Mark owned by Datanet.
2. All the maps are sketched and graphical representation only and have not been drawn to the scale and also not to represent the actual geographical area or boundary of the unit.
3. The data for the aforesaid analysis is based on authentic sources and has been culled from the various publications of Census, CSO and NSSO for district and block level data, various central and state government departments, Central & State Elections Commissions and the concerned Returning Officers' releases, Electoral Rolls, Election results and allied publications, internal assessment, surveys, estimates and analysis. Therefore, certain adjustment of data at micro level may have been done to arrive closer to the macro data.
4. Data have been provided on an "As Is" and "As AVAILABLE" basis
5. The colours shown in the maps or diagram and charts of a particular party, alliance or AC are indicative and do not represent them.
6. This publication which includes maps, sheets, graphs and data would be the property under copyright of Datanet only. The user may use these for its internal study, analysis and research purposes. It's public display, re-selling or any commercial uses by the user are not allowed.
7. Datanet has taken due care and caution in compilation and processing of data and allied information, but does not guarantee the accuracy, adequacy or completeness of any information/analysis and will be not responsible for any errors or omissions or for the results obtained from the use of such information/analysis.
8. All the contents for the publication have been culled from various authentic sources and Datanet reasonably believes such sources to be reliable, but does not make any representations, express or implied as to the accuracy or fitness of use of such information. The information or contents of the information/analysis do not constitute advice and should not be relied upon in making (or refraining from making) any decision. Any reliance placed upon the information provided by Datanet is the sole responsibility and strictly at the user's risk.
9. In no event will Datanet be liable for any damages (including, without limitation, damages for loss of business projects, or loss of profits) arising in contract, tort or otherwise from the use of or inability to use any of its contents, or from any action taken (or refrained from being taken) as a result of using the analysis or any of its contents. Datanet its directors, owners, editors, officials, employees, distributor and agents or any associate will not be liable for any errors in the information contained or any consequences arising from the use of the contents of the provided information/analysis.
10. If any provision of these terms and conditions is held invalid or illegal or unenforceable for any reason by any court of competent jurisdiction, such provision shall be severed and the remainder of provisions of the terms and conditions shall continue in full force and effect as if the Term of Use had been executed with the invalid, illegal or unenforceable provision eliminated.
11. If there are any discrepancies in the information provided, please bring it to attention of Datanet for suitable rectification measures.

Buy Online This Complete Book At
Datanet India eBooks Store

www.indiastatpublications.com

or go directly at

[http://www.indiastatpublications.com/
Assembly_factbook/Maharashtra/Osmanabad/ Umarga](http://www.indiastatpublications.com/Assembly_factbook/Maharashtra/Osmanabad/Umarga)

 **india**stat**elections**

ISBN : 978-93-5293-364-8



9 789352 933648