



Maharashtra

# Assembly Factbook™

Malshiras Assembly Constituency



Key Electoral Data of Malshiras  
Assembly Constituency (Vidhan Sabha)

Maharashtra

# **Assembly Factbook™**

Malshiras Assembly Constituency



Malshiras Vidhan Sabha

## **Editor & Director**

Dr. R.K. Thukral

## **Research Editor**

Dr. Shafeeq Rahman

## **Compiled, Researched and Published by Datanet India Pvt. Ltd.**

D-100, 1st Floor,

Okhla Industrial Area, Phase-I,  
New Delhi- 110020.

Ph.: 91-11- 43580781-84

Email : support@indiastatpublications.com

Website : www.indiastatelections.com

## **Online Book Store :**

www.indiastatpublications.com

**Report No. :** AFB/MH-254-0123

**ISBN :** 978-93-5293-280-1

**First Edition :** January, 2018

**Sixth Updated Edition :** January, 2023

**Price :** Rs.11500/-

US\$ 310

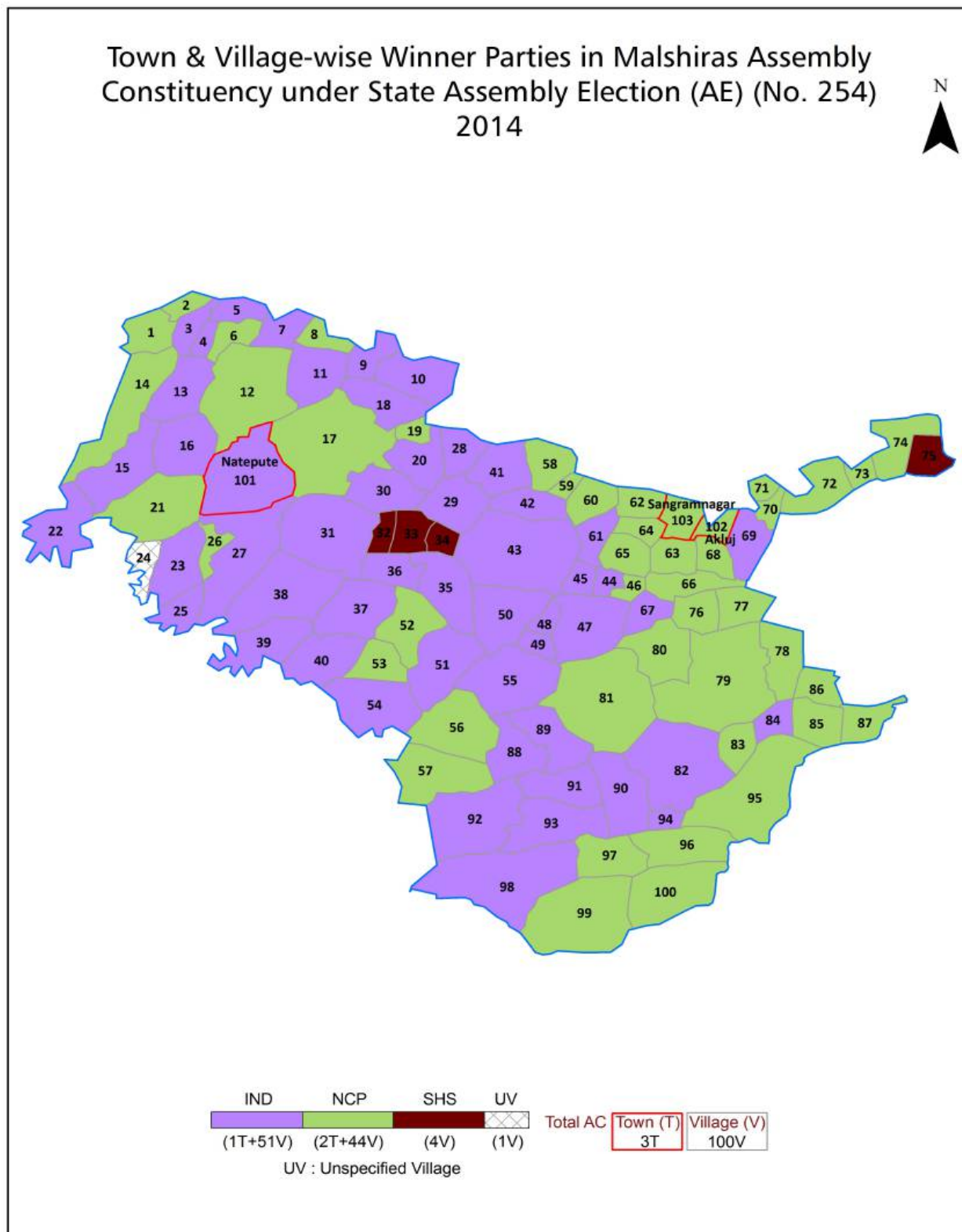
**© Datanet India Pvt. Ltd.**

All rights reserved. No part of this book may be reproduced, stored in a retrieval system or transmitted in any form or by any means, mechanical photocopying, photographing, scanning, recording or otherwise without the prior written permission of the publisher. Please refer to Disclaimer at page no. 207 for the use of this publication.

Printed in India

No.	Particulars	Page No.
	<b>Introduction</b>	
1	Assembly Constituency - (Vidhan Sabha) at a Glance   Features of Assembly as per Delimitation Commission of India (2008)	1-2
	<b>Location and Political Maps</b>	
2	Location Map   Boundaries of Assembly Constituency - (Vidhan Sabha) in District   Boundaries of Assembly Constituency under Parliamentary Constituency - (Lok Sabha)   Town & Village-wise Winner Parties- 2019-PE, 2019-AE, 2014-PE and 2014-AE	3-10
	<b>Administrative Setup (2011)</b>	
3	District   Sub-district   Towns   Villages   Inhabited Villages   Uninhabited Villages   Village Panchayat   Intermediate Panchayat	11-16
	<b>Demographics (2011)</b>	
4	Population   Households   Rural/Urban Population   Towns and Villages by Population Size   Sex Ratio (Total & 0-6 Years)   Religious Population   Social Population   Literacy Rate	17-18
	<b>Electoral Features</b>	
5	Important Dates of Last Elections Held   Electors by Gender   Service Electors   Voters   Voters Turnout   Polling Stations & Average Number of Electors per Polling Station   Electors by Age Group   Present Elected Representatives	19-24
	<b>Historical Summary Election Results</b>	
6	Vote Share of Major Parties   Winning Margin (Number & Percentage)   Polarity of Parties   Summary Result of Assembly Segment of Parliamentary Elections 2019, 2014, 2009, 2004 and 1999   Summary Result of Assembly Elections 2019, 2014, 2009, 2004, 1999, 1995, 1990, 1985, 1980, 1978, 1972, 1967 and 1962	25-47
	<b>Polling Station Level Election Results</b>	
7	Name and Number of Polling Station 2019-PE, 2019-AE, 2014-PE and 2014-AE   Polling Station-wise Electors, Voters & Voters Turnout 2019-PE, 2019-AE, 2014-PE and 2014-AE   Polling Station wise Elections Results 2019-PE, 2019-AE, 2014-PE and 2014-AE	48-185
	<b>Share of Assembly Constituency</b>	
8	Share of Assembly Constituency - (Vidhan Sabha) in State, District and Parliamentary Constituency - (Lok Sabha)	186
	<b>Socio-Economic Amenities (2011)</b>	
9	Access to Administrative Units   Agricultural, Manufacturing and Industrial Commodities   Demographic Indicators   Education   Health & Manpower   Drinking Water Supply   Sanitation   Entertainment and Recreations Infrastructure   Power   Food Allocation Distribution and Marketing of Agriculture Commodities Infrastructure   Transport and Road Infrastructure   Communication   Banking and Financial Services   Land Use   Irrigation Source	188-202
10	<b>Abbreviation &amp; Sources</b>	204-205
11	<b>Disclaimer</b>	207

## Location & Political Map



## Administrative Setup

### List of Village Panchayat & Intermediate Panchayat (Block) Name - 2011

Village Name	Village Panchayat Name	Intermediate Panchayat Name
Anandnagar	Anandnagar	Malshiras
Babhulgaon	Babhulgaon	Malshiras
Bacheri	Bacheri	Malshiras
Bagechiwadi	Bagechiwadi	Malshiras
Bangarde	Bangarde	Malshiras
Bhamb	Bhamb	Malshiras
Bhamburdi	Bhamburdi	Malshiras
Bijvadi	Bijvadi	Malshiras
Bondale	Bondale	Malshiras
Chakore	Chakore	Malshiras
Chandapuri	Chandapuri	Malshiras
Chaundeshwarwadi	Chaundeshwarwadi	Malshiras
Dahigaon	Dahigaon	Malshiras
Dasur	Dasur	Malshiras
Dattanagar	Dattanagar	Malshiras
Deshmukhwadi	-	Malshiras
Dhanore	Dhanore	Malshiras
Dharpuri	Dharpuri	Malshiras
Dhulenagar	Paniv	Malshiras
Dombalwadi	-	Malshiras
Dombalwadi	Dombalwadi	Malshiras
Ekshiv	Ekshiv	Malshiras
Fadtari	Fadtari	Malshiras
Falwani	Falwani	Malshiras
Fondshiras	Fondshiras	Malshiras
Ganeshgaon	Ganeshgaon	Malshiras
Garwad	Garwad	Malshiras
Giravi	Giravi	Malshiras
Girzani	Girzani	Malshiras

Contd....

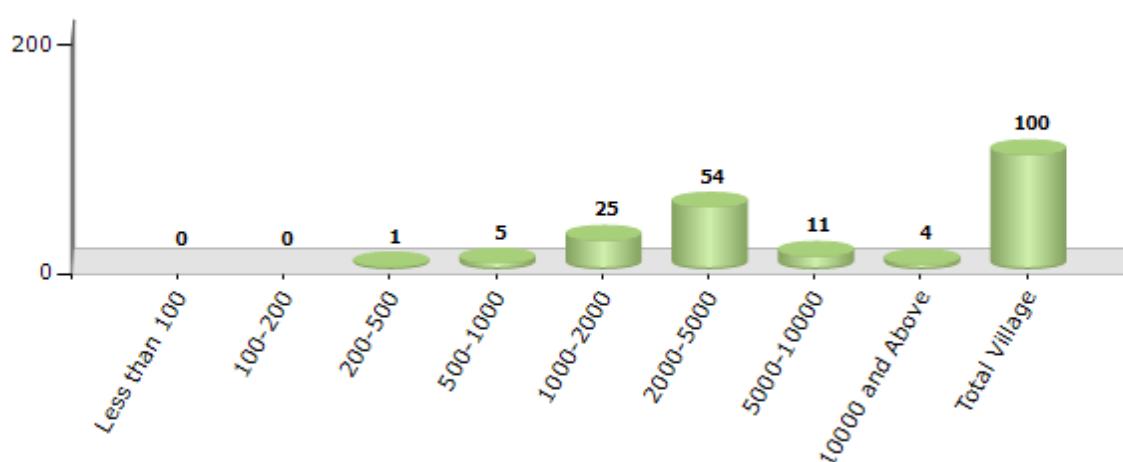


## Demographics

### Number of Villages by Population Size - 2011

Less than 100	100-200	200-500	500-1000	1000-2000	2000-5000	5000-10000	10000 and Above	Total Village
0	0	1	5	25	54	11	4	100

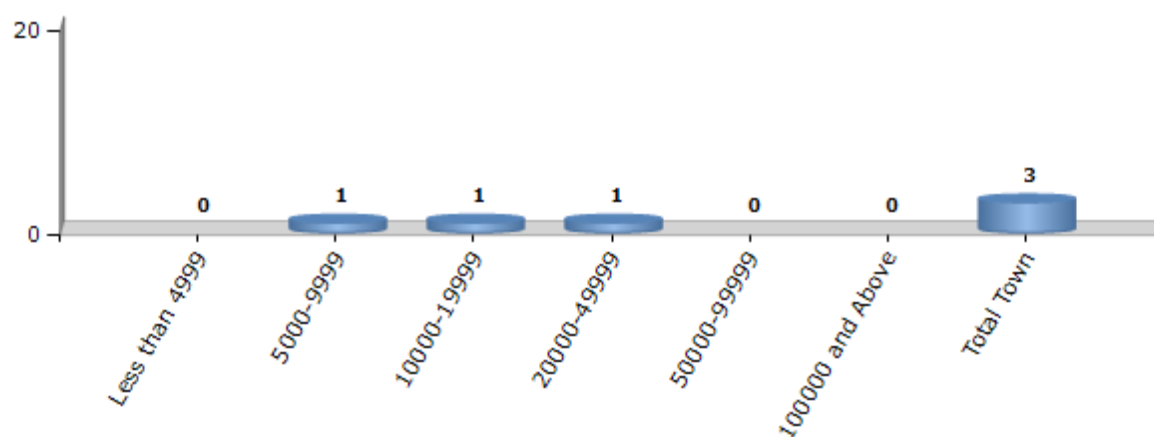
Number of Villages by Population Size - 2011



### Number of Towns by Population Size - 2011

Less than 4999	5000-9999	10000-19999	20000-49999	50000-99999	100000 and Above	Total Town
0	1	1	1	0	0	3

Number of Towns by Population Size - 2011



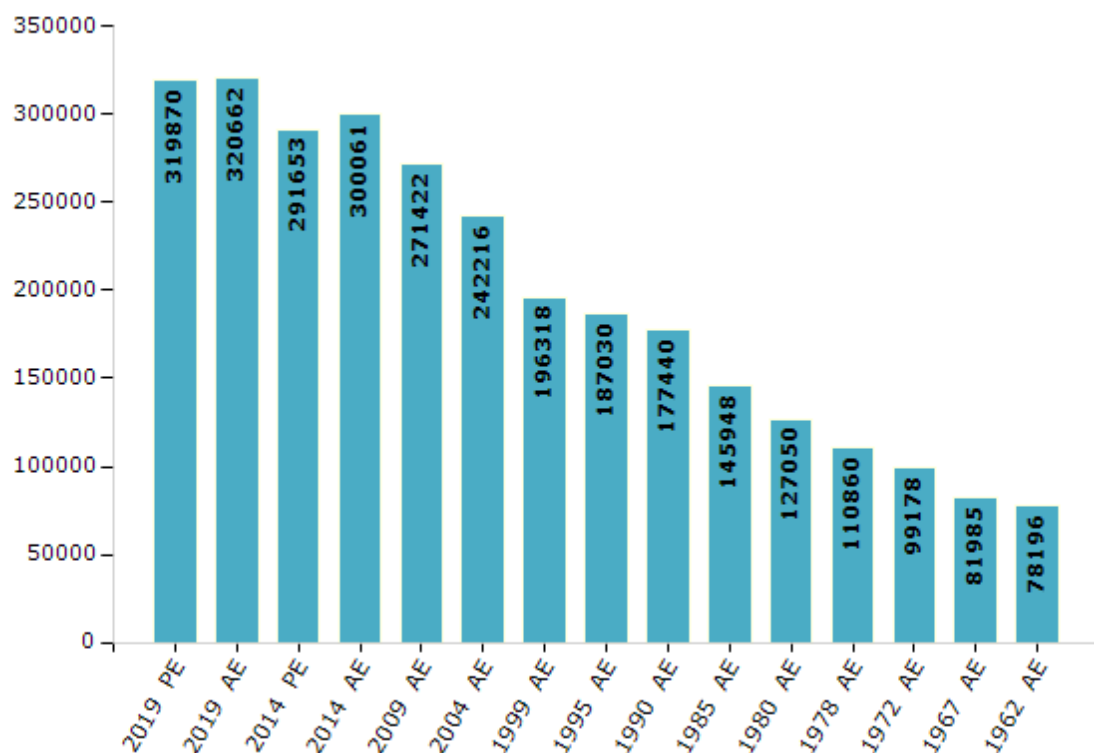
## Electoral Features

### Electors by Male & Female

Year	Male	Female	Others	Total
2019 PE	167939	151920	11	319870
2019 AE	168261	152389	12	320662
2014 PE	153771	137879	3	291653
2014 AE	158178	141880	3	300061
2009 PE	-	-	-	-
2009 AE	140224	131198	-	271422
2004 PE	-	-	-	-
2004 AE	125409	116807	-	242216
1999 PE	-	-	-	-

Year	Male	Female	Others	Total
1999 AE	103373	92945	-	196318
1995 AE	95945	91085	-	187030
1990 AE	91711	85729	-	177440
1985 AE	74428	71520	-	145948
1980 AE	65368	61682	-	127050
1978 AE	56128	54732	-	110860
1972 AE	50530	48648	-	99178
1967 AE	-	-	-	81985
1962 AE	-	-	-	78196

Number of Electors



**Note :** AE : Assembly Election, PE : Assembly Segment of Parliamentary Election



## Historical Summary Election Results

### Summary Result of Assembly Election - 2014

Candidate Name	Party	Votes	Votes %
Dolas Hanumant Jagannath	NCP	77179	37.91
Khandagale Anant Jaykumar	IND	70934	34.84
Sarwade Laxman Vitthal	SHS	23537	11.56
Dhainje Tribhuvan Alias Balasaheb Vinayak	IND	7636	3.75
Pro.Martand Ramchandra Sathe	INC	5061	2.49
Ajit Govind Naiknaware	BBM	2634	1.29
Sathe Kiran Tanaji	MNS	2175	1.07
Pro. Gaikwad Bharat Krushna	BSP	2087	1.03
Pro.Sathe Dhanaji Tukaram	IND	1619	0.8
Pro.Kambale Changdev Sukhadev	IND	1568	0.77
Vilas Daji Dhainje	IND	1120	0.55
Ashokrao Sopanrao Tadwalkar(Sir)	IND	1034	0.51
Bapu Alias Bapurao Mahadeo Ahivale	IND	780	0.38
Sudhir Arjun Pol(Mama)	IND	600	0.29
Bharat Tulshiram Sarwade(Mistri)	rpsn	587	0.29
Kate Vilas Rohidas	IND	585	0.29
Pro.Subhash Gulab Khilare	IND	511	0.25
Atul Shrimant Sartape	IND	498	0.24
Pro.Sunil Sukhdev Lokhande	IND	461	0.23
Gade Abhiman Keshav	BMUP	456	0.22
Adv.Kale Avinash Tatyasaheb	MVA	453	0.22
Pro.Sunita Mohan Zende	IND	402	0.2
Aaba Dattu Bhise	IND	332	0.16
	NOTA	1327	0.65

## Polling Station Level Election Results

### Number and Name of Polling Stations (PS) (2019 AE)

Number of Polling Stations	Name of Polling Stations	Number of Polling Stations	Name of Polling Stations
1	Jilha Parishad Prathamik Shala Purvekadil Kholi Nu	22	Jilha Parishad Prathamik Shala Kholi Nambar2 Jinap
2	Jilha Parishad Prathamik Shala Pashchimekadil Khol	23	Jilha Parishad Prathamik Shala Jinapuri Kholi No.
3	Jilha Parishad Prathamik Shala Pashchimekadil Khol	24	Jilha Parishad Prathamik Shala Kholi Number 1 Pash
4	Jilha Parishad Prathamik Shala Uttarekadil Kholi N	25	Jilha Parishad Prathamik Shala Kholi Number 1 Kada
5	Jilha Parishad Prathamik Shala Uttarekadil Kholi N	26	Jilha Parishad Prathamik Shala Kholi Number 1 Akas
6	Jilha Parishad Prathamik Shala Purvekadil Kholi Nu	27	Jilha Parishad Prathamik Shala Kholi Number 2 Akas
7	Jilha Parishad Prathamik Shala Pashchimekadil Khol	28	Jilha Parishad Prathamik Shala Kholi Number 1 Shiv
8	Z.P. Prathamik Shala Slebachhi Mandirajaval Imarat	29	Jilha Parishad Prathamik Shala Kholi Number 1 Shiv
9	Z.P.Prathamikh Shala Rcc Building Near Tempale Domb	30	Jilha Parishad Prathamik Shala Kholi Number 1 Kala
10	Jilha Parishad Prathamik Shala Patryachi Kholi Num	31	Jilha Parishad Prathamik Shala Kholi Number 1 Dahi
11	Jilha Parishad Prathamik Shala Purvekadil Kholi Nu	32	Jilha Parishad Prathamik Shala Kholi Number 2 Dahi
12	Jilha Parishad Prathamik Shala Pashchimekadil Khol	33	Jilha Parishad Prathamik Shala Kholi Number 2 Alan
13	Jilha Parishad Prathamik Shala Kholi Number 1 Utta	34	Jilha Parishad Prathamik Shala Uttarekadil Kholi N
14	Jilha Parishad Prathamik Shala Kholi Number 1 (Bhi	35	Jilha Parishad Prathamik Shala Dahiganv
15	Jilha Parishad Prathamik Shala Kholi Number 2 Koth	36	Jilha Parishad Prathamik Shala Uttarekadil Kholi N
16	Jilha Parishad Prathamik Shala Kholi Number 3 Mane	37	Jilha Parishad Prathamik Shala Uttarekadil Kholi N
17	Jilha Parishad Prathamik Shala Kholi Number 2 Karu	38	Jilha Parishad Prathamik Shala Kholi Number 1 Fule
18	Jilha Parishad Pratahmik Shala Kholi Number 3 Karu	39	Jilha Parishad Prathamik Shala Uttarekadil Kholi M
19	Jilha Parishad Prathamik Shala Kholi Number 3 Lond	40	Jilha Parishad Prathamik Shala Uttarekadil Kholi M
20	Jilha Parishad Prathamik Shala (Gavathanatil ) Pas	41	Jilha Parishad Prathamik Shala Dakshinekadil Kholi
21	Jilha Parishad Prathamik Shala (Gavathanatil ) Pur	42	Jilha Parishad Prathamik Shala Dakshinekadil Kholi

Contd....

## Polling Station Level Election Results

### Polling Station-wise Votes Secured by Overall Top Five Parties in Malshiras Assembly in Assembly Election (AE) under Madha Parliamentary Constituency in Maharashtra (2019)

Number of Polling Station	Winner - Ram Vitthal Satpute (BJP)	Runner-up - Uttamrao Shivdas Jankar (NCP)	3rd - Raj Yashwant Kumar (VBA)	4th - Shrikrushna Dnyandev Prakshale (BSP)	5th - Ashokrao Sopanrao Tadwalkar-Sir (BPSJP)	NOTA	Other	Total Votes Secured
36	200	467	6	3	4	2	8	690
37	239	237	10	4	2	4	4	500
38	147	448	4	2	1	3	3	608
39	264	204	6	3	1	6	5	489
40	201	183	17	3	1	4	1	410
41	203	227	1	0	1	2	6	440
42	172	227	3	2	3	5	4	416
43	272	485	14	2	0	9	3	785
44	256	284	22	3	3	8	10	586
45	204	184	3	0	1	3	3	398
46	316	275	0	10	4	4	0	609
47	323	337	0	0	1	7	1	669
48	349	329	2	1	1	14	1	697
49	223	167	8	1	1	6	3	409
50	306	345	1	2	0	2	1	657
51	238	234	5	5	0	4	2	488
52	243	288	101	9	3	3	7	654
53	293	253	4	0	0	4	1	555
54	139	241	7	3	0	3	3	396
55	212	276	18	1	0	6	1	514
56	199	266	3	1	0	2	1	472
57	264	413	42	7	2	5	6	739
58	280	585	20	0	0	12	3	900
59	196	288	35	0	1	3	6	529
60	216	416	151	12	4	8	11	818
61	239	317	19	1	0	5	8	589
62	82	542	6	1	0	1	3	635
63	302	390	6	1	3	3	4	709
64	187	573	1	0	0	6	1	768
65	137	308	1	1	2	5	0	454
66	263	300	15	0	0	2	4	584
67	147	475	2	0	0	2	1	627
68	175	595	2	3	0	6	2	783
69	342	298	3	0	1	1	4	649
70	256	242	1	1	0	0	2	502

Contd....

## Polling Station Level Election Results

**Winner, Runner-up and 3rd Party Position & Winning Margin According to Polling Stations in Malshiras Assembly in Assembly Election (AE) under Madha Parliamentary Constituency in Maharashtra (2019)**

Polling Station Number	Winner Party	Winner Votes (%)	Runner-up Party	Runner-up Votes (%)	Winning Margin Votes (%)	Third Party	Third Party Votes (%)	Other Votes (%)
71	NCP	340 (60.93)	BJP	209 (37.46)	131 (23.47)	VBA	2 (0.36)	7 (1.25)
72	NCP	450 (55.83)	BJP	318 (39.45)	132 (16.38)	VBA	12 (1.49)	26 (3.23)
73	BJP	375 (68.06)	NCP	163 (29.58)	212 (38.48)	VBA	3 (0.54)	10 (1.81)
74	NCP	211 (49.65)	BJP	167 (39.29)	44 (10.36)	VBA	37 (8.71)	10 (2.35)
75	NCP	430 (51.74)	BJP	360 (43.32)	70 (8.42)	IND (MNS)	9 (1.08)	32 (3.85)
76	NCP	432 (66.16)	BJP	200 (30.63)	232 (35.53)	VBA	6 (0.92)	15 (2.3)
77	BJP	216 (64.29)	NCP	117 (34.82)	99 (29.47)	VBA	3 (0.89)	0 (0)
78	NCP	333 (60.55)	BJP	179 (32.55)	154 (28)	VBA	30 (5.45)	8 (1.45)
79	NCP	299 (57.5)	BJP	203 (39.04)	96 (18.46)	VBA	14 (2.69)	4 (0.77)
80	BJP	211 (67.85)	NCP	92 (29.58)	119 (38.27)	BSP	4 (1.29)	4 (1.29)
81	NCP	297 (53.9)	BJP	215 (39.02)	82 (14.88)	VBA	22 (3.99)	17 (3.09)
82	NCP	205 (66.34)	BJP	85 (27.51)	120 (38.83)	VBA	8 (2.59)	11 (3.56)
83	NCP	478 (63.14)	BJP	255 (33.69)	223 (29.45)	IND (PDUEM)	5 (0.66)	19 (2.51)
84	NCP	267 (68.99)	BJP	110 (28.42)	157 (40.57)	IND (MNS)	3 (0.78)	7 (1.81)
85	BJP	539 (66.63)	NCP	248 (30.66)	291 (35.97)	IND (MNS)	5 (0.62)	17 (2.1)
86	BJP	355 (53.46)	NCP	255 (38.4)	100 (15.06)	VBA	35 (5.27)	19 (2.86)
87	NCP	347 (57.45)	BJP	232 (38.41)	115 (19.04)	BSP	8 (1.32)	17 (2.81)
88	BJP	309 (54.02)	NCP	238 (41.61)	71 (12.41)	VBA	3 (0.52)	22 (3.85)
89	BJP	402 (47.35)	NCP	373 (43.93)	29 (3.42)	VBA	51 (6.01)	23 (2.71)
90	NCP	403 (50.63)	BJP	356 (44.72)	47 (5.91)	VBA	19 (2.39)	18 (2.26)
91	NCP	492 (57.88)	BJP	343 (40.35)	149 (17.53)	VBA	4 (0.47)	11 (1.29)
92	NCP	382 (53.43)	BJP	312 (43.64)	70 (9.79)	IND (MNS)	8 (1.12)	13 (1.82)
93	NCP	406 (53.14)	BJP	338 (44.24)	68 (8.9)	IND (BMA)	5 (0.65)	15 (1.96)
94	BJP	409 (50.93)	NCP	370 (46.08)	39 (4.85)	VBA	4 (0.5)	20 (2.49)
95	NCP	643 (75.03)	BJP	189 (22.05)	454 (52.98)	IND (MNS)	5 (0.58)	20 (2.33)
96	NCP	584 (81.11)	BJP	118 (16.39)	466 (64.72)	BPSJP	5 (0.69)	13 (1.81)
97	NCP	551 (80.09)	BJP	116 (16.86)	435 (63.23)	BPSJP	4 (0.58)	17 (2.47)
98	NCP	211 (73.78)	BJP	66 (23.08)	145 (50.7)	BPSJP	4 (1.4)	5 (1.75)
99	NCP	515 (64.38)	BJP	251 (31.38)	264 (33)	VBA	15 (1.88)	19 (2.38)
100	NCP	604 (72.08)	BJP	216 (25.78)	388 (46.3)	IND (MNS)	4 (0.48)	14 (1.67)
101	NCP	470 (60.72)	BJP	260 (33.59)	210 (27.13)	VBA	16 (2.07)	28 (3.62)
102	NCP	538 (69.87)	BJP	214 (27.79)	324 (42.08)	BPSJP	5 (0.65)	13 (1.69)
103	NCP	411 (49.64)	BJP	382 (46.14)	29 (3.5)	VBA	17 (2.05)	18 (2.17)
104	NCP	234 (36.73)	BJP	233 (36.58)	1 (0.15)	VBA	136 (21.35)	34 (5.34)
105	BJP	164 (54.85)	NCP	119 (39.8)	45 (15.05)	VBA	10 (3.34)	6 (2.01)

Contd....

## Socio-Economic Amenities - Rural

### Access to Education Facilities

Particulars	Number of Villages (% of Population)				
	Available	Not Available	If Not Available (Distance of Nearest Facility)		
			A	B	C
Govt. Primary School	100 (100)	0 (0)	0 (0)	0 (0)	0 (0)
Private Primary School	6 (18)	94 (82)	0 (0)	0 (0)	0 (0)
Govt. Middle School	94 (98)	6 (2)	3 (1)	2 (0)	0 (0)
Private Middle School	5 (14)	95 (86)	1 (0)	0 (0)	0 (0)
Govt. Secondary School	44 (65)	56 (35)	5 (2)	9 (3)	24 (20)
Private Secondary School	7 (16)	93 (84)	10 (5)	4 (2)	0 (0)
Govt. Senior Secondary School	19 (43)	81 (57)	6 (5)	24 (16)	18 (13)
Private Senior Secondary School	6 (15)	94 (85)	8 (5)	16 (12)	6 (4)
Govt. Arts and Science Degree College	4 (18)	96 (82)	2 (2)	17 (16)	34 (28)
Private Arts and Science Degree College	1 (6)	99 (94)	1 (0)	17 (15)	25 (22)
Govt. Engineering College	0 (0)	100 (100)	0 (0)	8 (6)	44 (47)
Private Engineering College	0 (0)	100 (100)	1 (0)	8 (9)	39 (38)
Govt. Medicine College	0 (0)	100 (100)	0 (0)	3 (2)	55 (56)
Private Medicine College	0 (0)	100 (100)	0 (0)	7 (7)	35 (36)
Govt. Management Institute	0 (0)	100 (100)	0 (0)	3 (2)	55 (56)
Private Management Institute	0 (0)	100 (100)	0 (0)	7 (7)	35 (36)
Govt. Polytechnic	0 (0)	100 (100)	0 (0)	3 (6)	41 (47)
Private Polytechnic	0 (0)	100 (100)	4 (2)	12 (12)	40 (34)
Govt. Vocational Training School/ITI	4 (8)	96 (92)	2 (2)	6 (9)	56 (58)
Private Vocational Training School/ITI	4 (3)	96 (97)	3 (1)	4 (3)	21 (16)
Govt. Non Formal Training Centre	0 (0)	100 (100)	1 (1)	5 (3)	68 (66)
Private Non Formal Training Centre	0 (0)	100 (100)	2 (2)	5 (5)	19 (23)
Govt. School For Disabled	0 (0)	100 (100)	0 (0)	9 (7)	75 (74)
Private School For Disabled	0 (0)	100 (100)	0 (0)	1 (1)	15 (18)
Government Others	0 (0)	100 (100)	0 (0)	0 (0)	0 (0)
Private Others	9 (11)	91 (89)	0 (0)	0 (0)	0 (0)

Note : Distance A : Less than 5 km; B : Between 5-10 km; C : 10+ km.; Source : Data Analysis is based on 2011 Census.

## DISCLAIMER

The Terms of Use and Disclaimer of Datanet India Private Limited (hereinafter referred to as "Datanet") for use of this analysis report of **Malshiras Assembly Constituency (Malshiras Vidhan Sabha)** :-

1. **Assembly Factbook™** is a Registered Trade Mark owned by Datanet.
2. All the maps are sketched and graphical representation only and have not been drawn to the scale and also not to represent the actual geographical area or boundary of the unit.
3. The data for the aforesaid analysis is based on authentic sources and has been culled from the various publications of Census, CSO and NSSO for district and block level data, various central and state government departments, Central & State Elections Commissions and the concerned Returning Officers' releases, Electoral Rolls, Election results and allied publications, internal assessment, surveys, estimates and analysis. Therefore, certain adjustment of data at micro level may have been done to arrive closer to the macro data.
4. Data have been provided on an "As Is" and "As AVAILABLE" basis
5. The colours shown in the maps or diagram and charts of a particular party, alliance or AC are indicative and do not represent them.
6. This publication which includes maps, sheets, graphs and data would be the property under copyright of Datanet only. The user may use these for its internal study, analysis and research purposes. It's public display, re-selling or any commercial uses by the user are not allowed.
7. Datanet has taken due care and caution in compilation and processing of data and allied information, but does not guarantee the accuracy, adequacy or completeness of any information/analysis and will be not responsible for any errors or omissions or for the results obtained from the use of such information/analysis.
8. All the contents for the publication have been culled from various authentic sources and Datanet reasonably believes such sources to be reliable, but does not make any representations, express or implied as to the accuracy or fitness of use of such information. The information or contents of the information/analysis do not constitute advice and should not be relied upon in making (or refraining from making) any decision. Any reliance placed upon the information provided by Datanet is the sole responsibility and strictly at the user's risk.
9. In no event will Datanet be liable for any damages (including, without limitation, damages for loss of business projects, or loss of profits) arising in contract, tort or otherwise from the use of or inability to use any of its contents, or from any action taken (or refrained from being taken) as a result of using the analysis or any of its contents. Datanet its directors, owners, editors, officials, employees, distributor and agents or any associate will not be liable for any errors in the information contained or any consequences arising from the use of the contents of the provided information/analysis.
10. If any provision of these terms and conditions is held invalid or illegal or unenforceable for any reason by any court of competent jurisdiction, such provision shall be severed and the remainder of provisions of the terms and conditions shall continue in full force and effect as if the Term of Use had been executed with the invalid, illegal or unenforceable provision eliminated.
11. If there are any discrepancies in the information provided, please bring it to attention of Datanet for suitable rectification measures.



**Buy Online This Complete Book At**  
**Datanet India eBooks Store**

[www.indiastatpublications.com](http://www.indiastatpublications.com)

or go directly at

[http://www.indiastatpublications.com/  
Assembly\\_factbook/Maharashtra/Madha/ Malshiras](http://www.indiastatpublications.com/Assembly_factbook/Maharashtra/Madha/Malshiras)

 **indiastat**elections

ISBN : 978-93-5293-280-1



9 789352 932801