



Maharashtra

Assembly Factbook™

Phulambri Assembly Constituency



Key Electoral Data of Phulambri
Assembly Constituency (Vidhan Sabha)

Maharashtra

Assembly Factbook™

Phulambri Assembly Constituency



Phulambri Vidhan Sabha

Editor & Director

Dr. R.K. Thukral

Research Editor

Dr. Shafeeq Rahman

Compiled, Researched and Published by Datanet India Pvt. Ltd.

D-100, 1st Floor,

Okhla Industrial Area, Phase-I,
New Delhi- 110020.

Ph.: 91-11- 43580781-84

Email : support@indiastatpublications.com

Website : www.indiastatelections.com

Online Book Store :

www.indiastatpublications.com

Report No. : AFB/MH-106-0123

ISBN : 978-93-5293-322-8

First Edition : January, 2018

Sixth Updated Edition : January, 2023

Price : Rs. 11500/-

US\$ 310

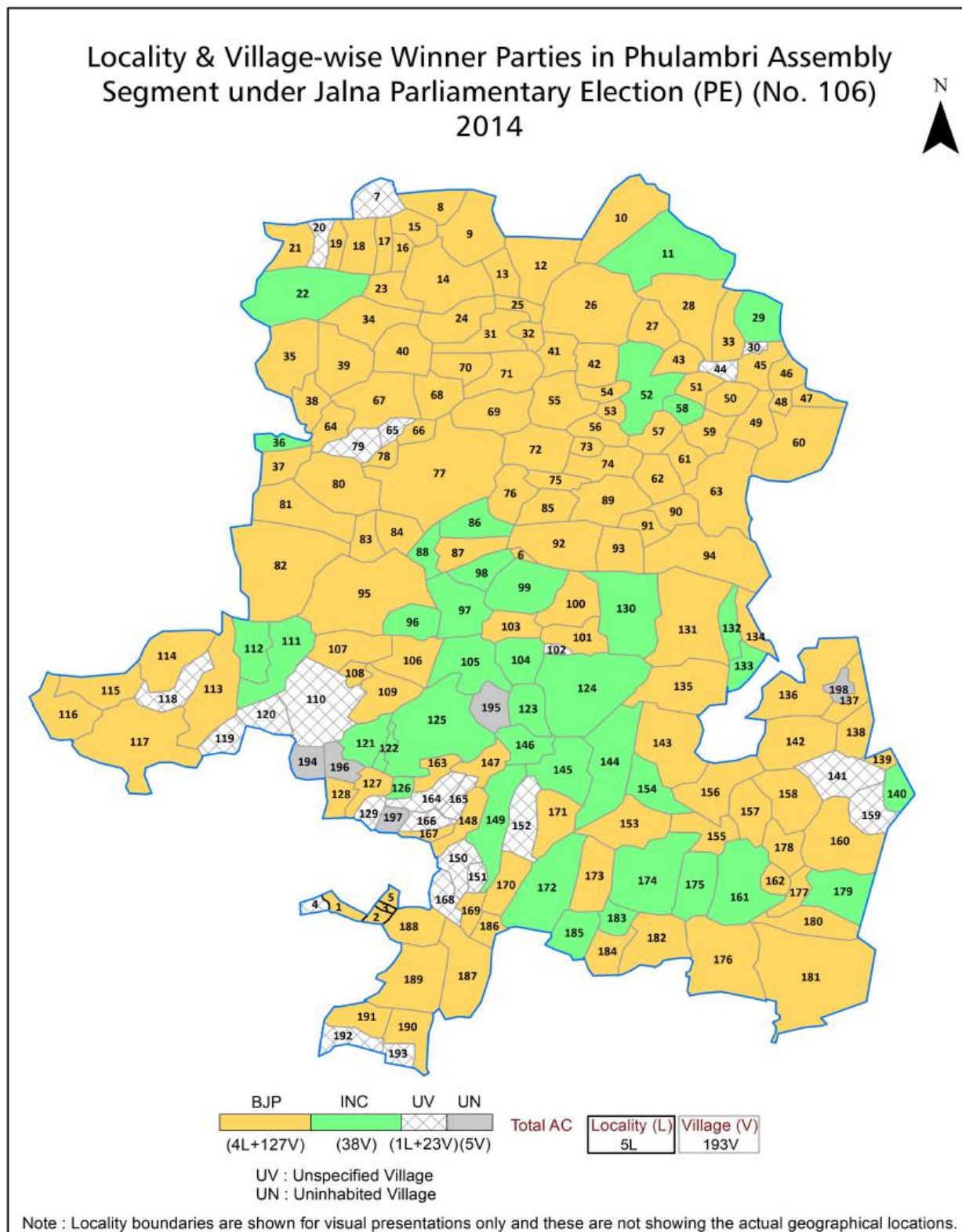
© Datanet India Pvt. Ltd.

All rights reserved. No part of this book may be reproduced, stored in a retrieval system or transmitted in any form or by any means, mechanical photocopying, photographing, scanning, recording or otherwise without the prior written permission of the publisher. Please refer to Disclaimer at page no. 202 for the use of this publication.

Printed in India

No.	Particulars	Page No.
	Introduction	
1	Assembly Constituency - (Vidhan Sabha) at a Glance Features of Assembly as per Delimitation Commission of India (2008)	1-2
	Location and Political Maps	
2	Location Map Boundaries of Assembly Constituency - (Vidhan Sabha) in District Boundaries of Assembly Constituency under Parliamentary Constituency - (Lok Sabha) Locality & Village-wise Winner Parties- 2019-PE, 2019-AE, 2014-PE and 2014-AE	3-10
	Administrative Setup (2011)	
3	District Sub-district Towns Villages Inhabited Villages Uninhabited Villages Village Panchayat Intermediate Panchayat	11-22
	Demographics (2011)	
4	Population Households Rural/Urban Population Villages by Population Size Sex Ratio (Total & 0-6 Years) Religious Population Social Population Literacy Rate	23-24
	Electoral Features	
5	Important Dates of Last Elections Held Electors by Gender Service Electors Voters Voters Turnout Polling Stations & Average Number of Electors per Polling Station Electors by Age Group Present Elected Representatives	25-30
	Historical Summary Election Results	
6	Vote Share of Major Parties Winning Margin (Number & Percentage) Polarity of Parties Summary Result of Assembly Segment of Parliamentary Elections 2019, 2014 and 2009 Summary Result of Assembly Elections 2019, 2014 and 2009	31-40
	Polling Station Level Election Results	
7	Name and Number of Polling Station 2019-PE, 2019-AE, 2014-PE and 2014-AE Polling Station-wise Electors, Voters & Voters Turnout 2019-PE, 2019-AE, 2014-PE and 2014-AE Polling Station wise Elections Results 2019-PE, 2019-AE, 2014-PE and 2014-AE	41-180
	Share of Assembly Constituency	
8	Share of Assembly Constituency - (Vidhan Sabha) in State, District and Parliamentary Constituency - (Lok Sabha)	181
	Socio-Economic Amenities (2011)	
9	Access to Administrative Units Agricultural, Manufacturing and Industrial Commodities Demographic Indicators Education Health & Manpower Drinking Water Supply Sanitation Entertainment and Recreations Infrastructure Power Food Allocation Distribution and Marketing of Agriculture Commodities Infrastructure Transport and Road Infrastructure Communication Banking and Financial Services Land Use Irrigation Source	183-197
10	Abbreviation & Sources	199-200
11	Disclaimer	202

Location & Political Map



Administrative Setup

List of Village Panchayat & Intermediate Panchayat (Block) Name - 2011

Village Name	Village Panchayat Name	Intermediate Panchayat Name
Adgaon Bk	Adgaon Bk	Aurangabad
Adgaon Bk.	-	Phulambri
Adgaon Kh.	Adgaon Kh	Phulambri
Adgaon Maholi	Adgaon (Mahuli)	Aurangabad
Adgaon Sarak	Adgaon Sarak	Aurangabad
Alad	-	Phulambri
Anjandoh	Anjandod	Aurangabad
Ashrafpur	Sawangi	Aurangabad
Aurangpur	Sayydpur	Aurangabad
Babhulgaon	Girsavali	Phulambri
Babhulgaon Kh.	-	Phulambri
Babra	-	Phulambri
Bakapur	Bakapur	Aurangabad
Bangaon	Bangaon	Aurangabad
Bendewadi	Jalgaon	Aurangabad
Bhabarda	Bhabarda	Aurangabad
Bhalgaon	-	Phulambri
Bhawadi	Bhawadi	Phulambri
Bhikapur	Naigaon	Aurangabad
Bhoygaon	Sulatan Wadi	Phulambri
Bilda	Bilda	Phulambri
Bodhegaon Bk.	-	Phulambri
Bodhegaon Kh.	-	Phulambri
Borgaon Arj	Aurangabad Arj	Phulambri
Borwadi	Donwada/Borwadi	Aurangabad
Borwadi Tanda	Donwada/Borwadi	Aurangabad
Chartha	Charatha	Aurangabad
Chauka	Chouka	Aurangabad
Chaukawadi	Chouka	Aurangabad

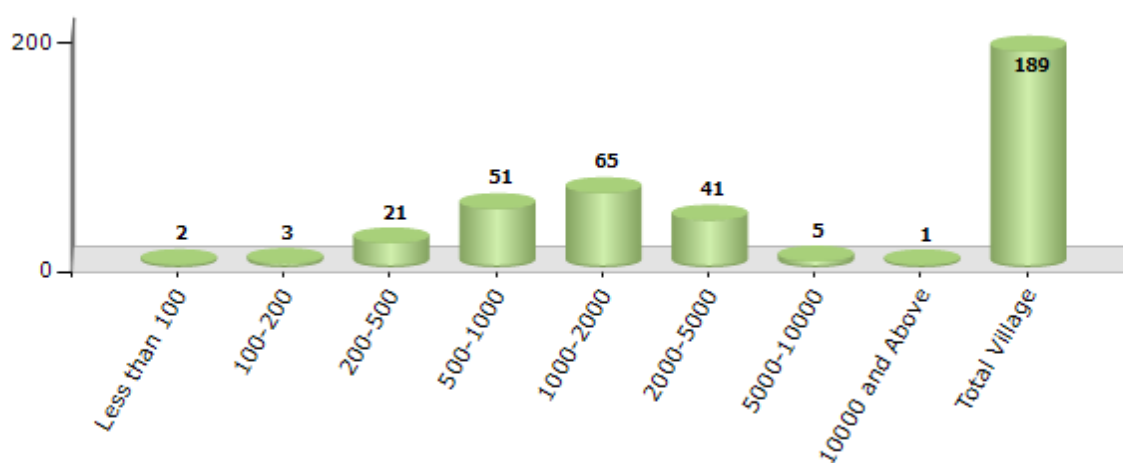
Contd....

Demographics

Number of Villages by Population Size - 2011

Less than 100	100-200	200-500	500-1000	1000-2000	2000-5000	5000-10000	10000 and Above	Total Village
2	3	21	51	65	41	5	1	189

Number of Villages by Population Size - 2011



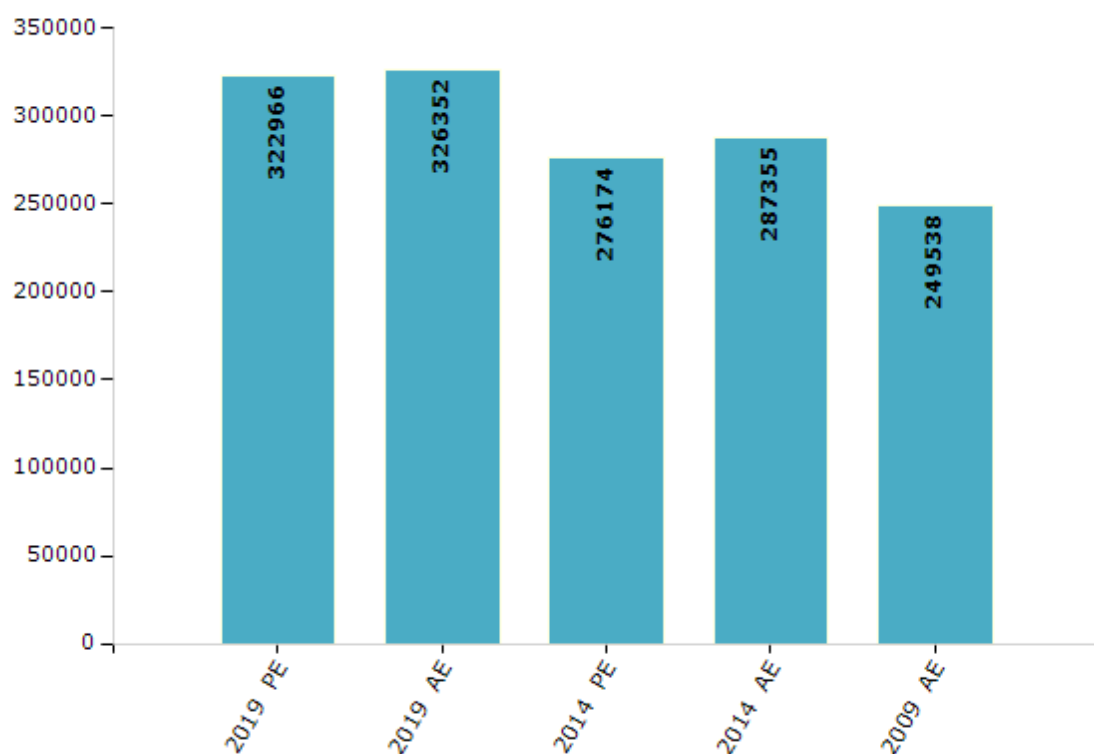
Electoral Features

Electors by Male & Female

Year	Male	Female	Others	Total
2019 PE	171551	151409	6	322966
2019 AE	173224	153126	2	326352
2014 PE	148924	127250	0	276174
2014 AE	154443	132912	0	287355
2009 PE	-	-	-	-
2009 AE	131928	117610	-	249538
2004 PE	-	-	-	-
2004 AE	-	-	-	-
1999 PE	-	-	-	-

Year	Male	Female	Others	Total
1999 AE	-	-	-	-
1995 AE	-	-	-	-
1990 AE	-	-	-	-
1985 AE	-	-	-	-
1980 AE	-	-	-	-
1978 AE	-	-	-	-
1972 AE	-	-	-	-
1967 AE	-	-	-	-
1962 AE	-	-	-	-

Number of Electors



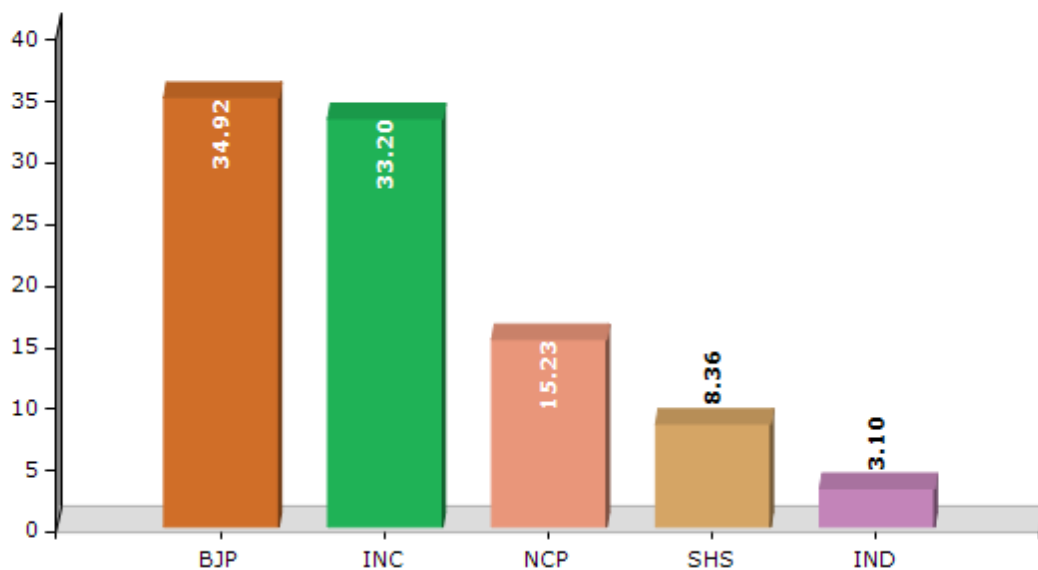
Note : AE : Assembly Election, PE : Assembly Segment of Parliamentary Election

Historical Summary Election Results

Summary Result of Assembly Election - 2014

Candidate Name	Party	Votes	Votes %
Bagde Haribhau Kisanrao	BJP	73294	34.92
Dr. Kalyan Vaijinathrao Kale	INC	69683	33.2
Anuradhatai Atul Chavhan	NCP	31959	15.23
Thombre Rajendra Gangadhar	SHS	17546	8.36
Dahihande Ramesh Gangadhar	IND	6502	3.1
Salve Vinod Ambadas	BSP	4220	2.01
Bhaskar Jagnanath Gadekar	MNS	1752	0.83
Shrimant Laxman Gadekar	IND	941	0.45
Rohidas Sandu Jadhav	IND	775	0.37
Balasaheb Bhimrao Garud	PWPI	488	0.23
Mirza Kausar Beg Ajij Beg	IND	430	0.2
Amarsinh Suresh Deshmukh	IND	376	0.18
Adv.Asaram Dhupaji Lahane Patil	JD(S)	269	0.13
	NOTA	1661	0.79

Votes Percentage of Top Parties - 2014



Polling Station Level Election Results

Number and Name of Polling Stations (PS) (2019 AE)

Number of Polling Stations	Name of Polling Stations	Number of Polling Stations	Name of Polling Stations
1	Z.P.P.School Room No. 1 West Side Naigaon	22	Z.P.P.School Room No. 1 East Side Khamgaon
2	Z.P.P.School Room No. 1 West Side Lalwan	23	Z.P.P.School Room No.2 East Side Khamgaon
3	Z.P.P.School Room No. 1 South Side Kanhegaon	24	Z.P.P.School Room No.3 East Side Khamgaon
4	Z.P.P.School Room No. 1 South Sidejatawa	25	Z.P.P.School Room No.03 South Side Viramgaon
5	Z.P.P.School Room No. 1 East Side Hivara	26	Z.P.P.School Room No. 1 East Side Mamnabad
6	Z.P.P.School Room No.2 East Side Chincholi Nakib	27	Z.P.P.School Room No. 2 West Side Liha Jahagir
7	Z.P.P.School Room No. 1 West Side Sonari Bu	28	Z.P.P.School Room No. 1 North Side Babhulgaon Kh
8	Z.P.P.School Room No. 1 West Side Padli	29	Z.P.P.School Room No. 1 West Side Wahegaon
9	Z.P.P.School Room No. 1 North Side Wavana	30	Z.P.P.School Room No.1 South Side Nidhona - Pokhari
10	Z.P.P.School Room No. 1 North Side Babra	31	Z.P.P.School Room No. 2 North Side Nidhona
11	Z.P.P.School Room No. 2 South Side Babra	32	Z.P.P. School New Building South Side Mahalkinhola Room No 1
12	Z.P.P.School Room No. 3 South Side Babra	33	Z.P.P.School Room No. 1 Vakod
13	Z.P.P.School Room No. 3 West Side Bodhegaon Bk	34	Z.P.P.School Room No. 2 Vakod
14	Z.P.P.School Room No. 4 South Side Bodhegaon Bk	35	Z.P.P.School Room No. 1 West Side Satal Pimpri-Gum Satal
15	Z.P.P.School Room No. 1 Bodhegaon Kh	36	Z.P.P.School Room No. 2 West Side Satal Pimpri Gumsatal
16	Z.P.P.School Room No. 1 South Side Umravati	37	Z.P.P.School Room No. 2 West Side Satala Bk
17	Z.P.P.School Room No. 3 North Side Umravati	38	Z.P.P.School Room No. 1 East Side Nimkheda
18	Z.P.P.School Room No. 1 West Side Aaland	39	Z.P.P.School Room No. 2 West Side Pendgaon Aaland
19	Z.P.P.School Room No.2 East Side Aaland	40	Z.P.P.School Room No. 2 East Side Shevta Kh
20	Z.P.P.School Room No.3 South Side Aaland	41	Z.P.P.School Room No. 3 West Side Borgaon Arj
21	Z.P.P.School Room No. 1 West Side Naigavhan	42	Z.P.P.School Room No. 4 East Side Borgaon Arj

Contd....

Polling Station Level Election Results

Polling Station-wise Votes Secured by Overall Top Five Parties in Phulambri Assembly in Assembly Election (AE) under Jalna Parliamentary Constituency in Maharashtra (2019)

Number of Polling Station	Winner - Bagde Haribhau Kisanrao (BJP)	Runner-up - Dr. Kalyan Vaijinathrao Kale (INC)	3rd - Jagannath Kachruji Rithe (VBA)	4th - Vikas Ravsaheb Dandge (IND)	5th - Sudhakar Vishvnath Shinde (PHJSP)	NOTA	Other	Total Votes Secured
36	299	226	17	5	4	4	16	571
37	328	261	12	2	0	3	14	620
38	474	307	2	4	3	4	7	801
39	302	182	0	1	3	1	6	495
40	554	363	4	2	14	3	26	966
41	285	371	4	12	1	5	12	690
42	245	422	2	6	4	1	13	693
43	244	83	8	2	0	0	7	344
44	396	322	1	4	6	1	12	742
45	228	237	11	4	4	4	13	501
46	383	495	6	4	6	3	12	909
47	308	91	6	1	21	1	4	432
48	340	234	4	1	9	2	10	600
49	400	256	16	3	15	3	14	707
50	215	161	1	3	132	2	11	525
51	320	138	17	3	5	4	4	491
52	183	108	1	0	0	2	3	297
53	407	169	33	17	19	1	10	656
54	325	229	42	15	9	4	27	651
55	473	425	2	2	8	2	19	931
56	440	396	4	1	22	9	19	891
57	462	219	78	5	8	8	33	813
58	233	100	71	64	15	6	19	508
59	312	104	11	47	3	4	12	493
60	195	271	20	1	1	4	15	507
61	142	184	68	3	2	3	14	416
62	354	414	45	20	2	3	17	855
63	296	209	5	3	2	1	17	533
64	164	162	131	3	3	2	14	479
65	263	405	91	11	4	5	14	793
66	400	236	10	23	1	6	19	695
67	235	170	22	100	7	4	10	548
68	299	240	13	257	3	3	24	839
69	204	218	97	87	4	3	22	635
70	334	155	14	57	0	4	17	581

Contd....

Polling Station Level Election Results

Winner, Runner-up and 3rd Party Position & Winning Margin According to Polling Stations in Phulambri Assembly in Assembly Election (AE) under Jalna Parliamentary Constituency in Maharashtra (2019)

Polling Station Number	Winner Party	Winner Votes (%)	Runner-up Party	Runner-up Votes (%)	Winning Margin Votes (%)	Third Party	Third Party Votes (%)	Other Votes (%)
71	BJP	361 (66.24)	INC	114 (20.92)	247 (45.32)	VBA	50 (9.17)	20 (3.67)
72	BJP	301 (54.83)	INC	238 (43.35)	63 (11.48)	IND (VRD)	3 (0.55)	7 (1.28)
73	BJP	364 (78.62)	INC	91 (19.65)	273 (58.97)	MNS	3 (0.65)	5 (1.08)
74	BJP	217 (76.14)	INC	64 (22.46)	153 (53.68)	BSP	2 (0.7)	2 (0.7)
75	BJP	419 (58.93)	INC	247 (34.74)	172 (24.19)	IND (VRD)	20 (2.81)	25 (3.52)
76	BJP	571 (69.21)	INC	197 (23.88)	374 (45.33)	VBA	30 (3.64)	27 (3.27)
77	BJP	410 (54.3)	INC	277 (36.69)	133 (17.61)	IND (VRD)	34 (4.5)	34 (4.5)
78	BJP	324 (50.15)	INC	191 (29.57)	133 (20.58)	PHJSP	86 (13.31)	45 (6.97)
79	INC	274 (47.32)	BJP	267 (46.11)	7 (1.21)	IND (VRD)	23 (3.97)	15 (2.59)
80	INC	299 (52.27)	BJP	243 (42.48)	56 (9.79)	VBA	13 (2.27)	17 (2.97)
81	INC	309 (51.76)	BJP	247 (41.37)	62 (10.39)	PHJSP	9 (1.51)	32 (5.36)
82	INC	326 (49.85)	BJP	282 (43.12)	44 (6.73)	VBA	28 (4.28)	18 (2.75)
83	INC	377 (44.67)	BJP	364 (43.13)	13 (1.54)	PHJSP	48 (5.69)	55 (6.52)
84	INC	284 (43.63)	BJP	253 (38.86)	31 (4.77)	PHJSP	63 (9.68)	51 (7.83)
85	BJP	462 (55.73)	INC	309 (37.27)	153 (18.46)	IND (VRD)	19 (2.29)	39 (4.7)
86	BJP	195 (63.11)	INC	99 (32.04)	96 (31.07)	VBA	5 (1.62)	10 (3.24)
87	BJP	154 (49.36)	INC	138 (44.23)	16 (5.13)	PHJSP	5 (1.6)	15 (4.81)
88	BJP	158 (61)	INC	83 (32.05)	75 (28.95)	MNS	6 (2.32)	12 (4.63)
89	INC	316 (54.39)	BJP	236 (40.62)	80 (13.77)	MNS	12 (2.07)	17 (2.93)
90	INC	258 (53.2)	BJP	216 (44.54)	42 (8.66)	MNS	4 (0.82)	7 (1.44)
91	INC	422 (48.39)	BJP	320 (36.7)	102 (11.69)	VBA	101 (11.58)	29 (3.33)
92	BJP	360 (52.1)	INC	289 (41.82)	71 (10.28)	VBA	21 (3.04)	21 (3.04)
93	BJP	346 (54.15)	INC	264 (41.31)	82 (12.84)	MNS	7 (1.1)	22 (3.44)
94	BJP	247 (41.94)	INC	235 (39.9)	12 (2.04)	VBA	68 (11.54)	39 (6.62)
95	INC	242 (46.9)	BJP	204 (39.53)	38 (7.37)	VBA	39 (7.56)	31 (6.01)
96	INC	224 (58.33)	BJP	143 (37.24)	81 (21.09)	VBA	10 (2.6)	7 (1.82)
97	BJP	189 (50)	INC	154 (40.74)	35 (9.26)	VBA	21 (5.56)	14 (3.7)
98	BJP	395 (59.85)	INC	237 (35.91)	158 (23.94)	VBA	6 (0.91)	22 (3.33)
99	INC	344 (54.17)	BJP	271 (42.68)	73 (11.49)	IND (ASVC)	5 (0.79)	15 (2.36)
100	BJP	261 (54.95)	INC	176 (37.05)	85 (17.9)	VBA	16 (3.37)	22 (4.63)
101	INC	312 (60.47)	BJP	186 (36.05)	126 (24.42)	VBA	9 (1.74)	9 (1.74)
102	BJP	312 (56.12)	INC	231 (41.55)	81 (14.57)	MNS	4 (0.72)	9 (1.62)
103	INC	304 (59.03)	BJP	191 (37.09)	113 (21.94)	IND (ASVC)	9 (1.75)	11 (2.14)
104	BJP	576 (74.32)	INC	145 (18.71)	431 (55.61)	VBA	39 (5.03)	15 (1.94)
105	BJP	508 (81.67)	INC	95 (15.27)	413 (66.4)	MNS	5 (0.8)	14 (2.25)

Contd....

Socio-Economic Amenities - Rural

Access to Education Facilities

Particulars	Number of Villages (% of Population)				
	Available	Not Available	If Not Available (Distance of Nearest Facility)		
			A	B	C
Govt. Primary School	180 (100)	8 (0)	4 (0)	3 (0)	0 (0)
Private Primary School	21 (28)	167 (72)	0 (0)	0 (0)	0 (0)
Govt. Middle School	136 (91)	52 (9)	19 (3)	9 (1)	15 (2)
Private Middle School	17 (23)	171 (77)	6 (1)	1 (0)	0 (0)
Govt. Secondary School	37 (42)	151 (58)	32 (10)	24 (6)	31 (17)
Private Secondary School	16 (18)	172 (82)	30 (10)	19 (7)	5 (2)
Govt. Senior Secondary School	24 (34)	164 (66)	25 (9)	33 (11)	33 (16)
Private Senior Secondary School	12 (17)	176 (83)	32 (11)	21 (10)	15 (5)
Govt. Arts and Science Degree College	1 (5)	187 (95)	4 (1)	19 (8)	86 (47)
Private Arts and Science Degree College	1 (5)	187 (95)	6 (2)	21 (14)	51 (23)
Govt. Engineering College	0 (0)	188 (100)	0 (0)	14 (5)	104 (54)
Private Engineering College	0 (0)	188 (100)	1 (0)	5 (4)	64 (37)
Govt. Medicine College	0 (0)	188 (100)	1 (1)	10 (4)	142 (71)
Private Medicine College	0 (0)	188 (100)	1 (0)	1 (1)	33 (24)
Govt. Management Institute	0 (0)	188 (100)	1 (1)	10 (4)	142 (71)
Private Management Institute	0 (0)	188 (100)	1 (0)	1 (1)	33 (24)
Govt. Polytechnic	0 (0)	188 (100)	2 (1)	5 (1)	112 (57)
Private Polytechnic	0 (0)	188 (100)	1 (0)	6 (3)	62 (37)
Govt. Vocational Training School/ITI	1 (5)	187 (95)	1 (1)	12 (6)	131 (65)
Private Vocational Training School/ITI	3 (2)	185 (98)	1 (0)	4 (2)	35 (18)
Govt. Non Formal Training Centre	0 (0)	188 (100)	0 (0)	8 (2)	146 (82)
Private Non Formal Training Centre	0 (0)	188 (100)	1 (0)	1 (1)	32 (14)
Govt. School For Disabled	0 (0)	188 (100)	0 (0)	11 (5)	138 (75)
Private School For Disabled	0 (0)	188 (100)	3 (1)	4 (2)	32 (17)
Government Others	0 (0)	188 (100)	0 (0)	0 (0)	0 (0)
Private Others	41 (22)	147 (78)	0 (0)	0 (0)	0 (0)

Note : Distance A : Less than 5 km; B : Between 5-10 km; C : 10+ km.; Source : Data Analysis is based on 2011 Census.

DISCLAIMER

The Terms of Use and Disclaimer of Datanet India Private Limited (hereinafter referred to as "Datanet") for use of this analysis report of **Phulambri Assembly Constituency (Phulambri Vidhan Sabha)** :-

1. **Assembly Factbook™** is a Registered Trade Mark owned by Datanet.
2. All the maps are sketched and graphical representation only and have not been drawn to the scale and also not to represent the actual geographical area or boundary of the unit.
3. The data for the aforesaid analysis is based on authentic sources and has been culled from the various publications of Census, CSO and NSSO for district and block level data, various central and state government departments, Central & State Elections Commissions and the concerned Returning Officers' releases, Electoral Rolls, Election results and allied publications, internal assessment, surveys, estimates and analysis. Therefore, certain adjustment of data at micro level may have been done to arrive closer to the macro data.
4. Data have been provided on an "As Is" and "As AVAILABLE" basis
5. The colours shown in the maps or diagram and charts of a particular party, alliance or AC are indicative and do not represent them.
6. This publication which includes maps, sheets, graphs and data would be the property under copyright of Datanet only. The user may use these for its internal study, analysis and research purposes. It's public display, re-selling or any commercial uses by the user are not allowed.
7. Datanet has taken due care and caution in compilation and processing of data and allied information, but does not guarantee the accuracy, adequacy or completeness of any information/analysis and will be not responsible for any errors or omissions or for the results obtained from the use of such information/analysis.
8. All the contents for the publication have been culled from various authentic sources and Datanet reasonably believes such sources to be reliable, but does not make any representations, express or implied as to the accuracy or fitness of use of such information. The information or contents of the information/analysis do not constitute advice and should not be relied upon in making (or refraining from making) any decision. Any reliance placed upon the information provided by Datanet is the sole responsibility and strictly at the user's risk.
9. In no event will Datanet be liable for any damages (including, without limitation, damages for loss of business projects, or loss of profits) arising in contract, tort or otherwise from the use of or inability to use any of its contents, or from any action taken (or refrained from being taken) as a result of using the analysis or any of its contents. Datanet its directors, owners, editors, officials, employees, distributor and agents or any associate will not be liable for any errors in the information contained or any consequences arising from the use of the contents of the provided information/analysis.
10. If any provision of these terms and conditions is held invalid or illegal or unenforceable for any reason by any court of competent jurisdiction, such provision shall be severed and the remainder of provisions of the terms and conditions shall continue in full force and effect as if the Term of Use had been executed with the invalid, illegal or unenforceable provision eliminated.
11. If there are any discrepancies in the information provided, please bring it to attention of Datanet for suitable rectification measures.

Buy Online This Complete Book At
Datanet India eBooks Store

www.indiastatpublications.com

or go directly at

[http://www.indiastatpublications.com/
Assembly_factbook/Maharashtra/Jalna/ Phulambri](http://www.indiastatpublications.com/Assembly_factbook/Maharashtra/Jalna/Phulambri)



 **india**stat**elections**

ISBN : 978-93-5293-322-8



9 789352 933228