



Maharashtra

Assembly Factbook™

Rajura Assembly Constituency



Key Electoral Data of Rajura
Assembly Constituency (Vidhan Sabha)

Maharashtra

Assembly Factbook™

Rajura Assembly Constituency



Rajura Vidhan Sabha

Editor & Director

Dr. R.K. Thukral

Research Editor

Dr. Shafeeq Rahman

Compiled, Researched and Published by Datanet India Pvt. Ltd.

D-100, 1st Floor,

Okhla Industrial Area, Phase-I,
New Delhi- 110020.

Ph.: 91-11- 43580781-84

Email : support@indiastatpublications.com

Website : www.indiastatelections.com

Online Book Store :

www.indiastatpublications.com

Report No. : AFB/MH-070-0123

ISBN : 978-93-5293-329-7

First Edition : January, 2018

Sixth Updated Edition : January, 2023

Price : Rs. 11500/-

US\$ 310

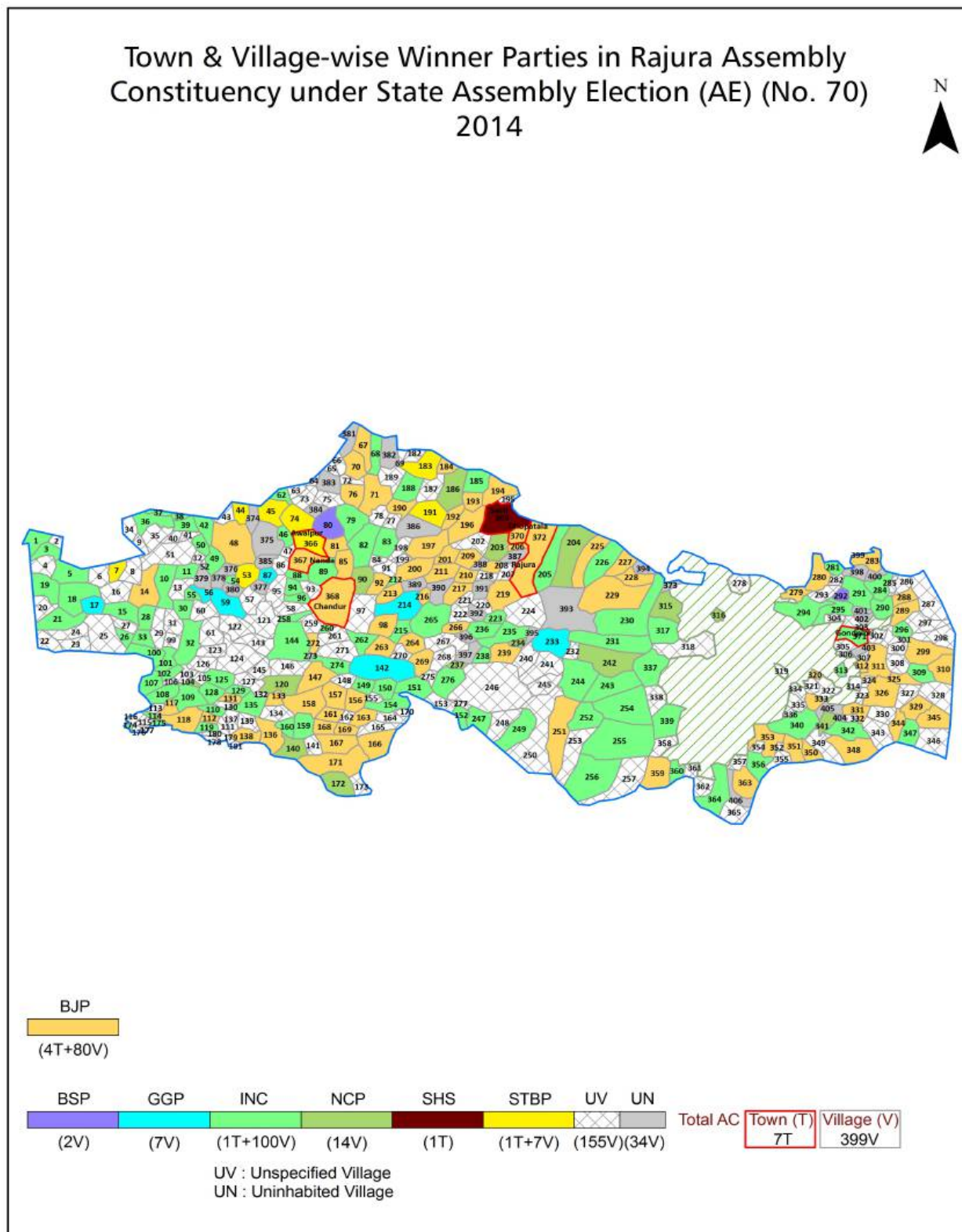
© Datanet India Pvt. Ltd.

All rights reserved. No part of this book may be reproduced, stored in a retrieval system or transmitted in any form or by any means, mechanical photocopying, photographing, scanning, recording or otherwise without the prior written permission of the publisher. Please refer to Disclaimer at page no. 193 for the use of this publication.

Printed in India

No.	Particulars	Page No.
	Introduction	
1	Assembly Constituency - (Vidhan Sabha) at a Glance Features of Assembly as per Delimitation Commission of India (2008)	1-2
	Location and Political Maps	
2	Location Map Boundaries of Assembly Constituency - (Vidhan Sabha) in District Boundaries of Assembly Constituency under Parliamentary Constituency - (Lok Sabha) Town & Village-wise Winner Parties- 2019-PE, 2014-PE and 2014-AE	3-10
	Administrative Setup (2011)	
3	District Sub-district Towns Villages Inhabited Villages Uninhabited Villages Village Panchayat Intermediate Panchayat	11-29
	Demographics (2011)	
4	Population Households Rural/Urban Population Towns and Villages by Population Size Sex Ratio (Total & 0-6 Years) Religious Population Social Population Literacy Rate	30-31
	Electoral Features	
5	Important Dates of Last Elections Held Electors by Gender Service Electors Voters Voters Turnout Polling Stations & Average Number of Electors per Polling Station Electors by Age Group Present Elected Representatives	32-37
	Historical Summary Election Results	
6	Vote Share of Major Parties Winning Margin (Number & Percentage) Polarity of Parties Summary Result of Assembly Segment of Parliamentary Elections 2019, 2014, 2009, 2004 and 1999 Summary Result of Assembly Elections 2019, 2014, 2009, 2004, 1999, 1995, 1990, 1985, 1980, 1978, 1972, 1967 and 1962	38-59
	Polling Station Level Election Results	
7	Name and Number of Polling Station 2019-PE, 2014-PE and 2014-AE Polling Station-wise Electors, Voters & Voters Turnout 2019-PE, 2014-PE and 2014-AE Polling Station wise Elections Results 2019-PE, 2014-PE and 2014-AE	60-171
	Share of Assembly Constituency	
8	Share of Assembly Constituency - (Vidhan Sabha) in State, District and Parliamentary Constituency - (Lok Sabha)	172
	Socio-Economic Amenities (2011)	
9	Access to Administrative Units Agricultural, Manufacturing and Industrial Commodities Demographic Indicators Education Health & Manpower Drinking Water Supply Sanitation Entertainment and Recreations Infrastructure Power Food Allocation Distribution and Marketing of Agriculture Commodities Infrastructure Transport and Road Infrastructure Communication Banking and Financial Services Land Use Irrigation Source	174-188
10	Abbreviation & Sources	190-191
11	Disclaimer	193

Location & Political Map



Administrative Setup

List of Village Panchayat & Intermediate Panchayat (Block) Name - 2011

Village Name	Village Panchayat Name	Intermediate Panchayat Name
Adegaon	Adegaon	Gondpipri
Aheri	Aheri	Rajura
Akola	Chanai	Korpana
Aksapur	-	Gondpipri
Ambezari	Ambezari	Jiwati
Annur	Annur	Rajura
Antapur (N.V.)	Pudiyal Mohada	Jiwati
Antargaon	Antargaon	Rajura
Antargaon Bk.	Antargaon Bk.	Korpana
Antargaon Kh.	Goyegaon	Rajura
Arvi	Arvi	Rajura
Arvi	Weigaon	Gondpipri
Asan Bk.	Asan Bk.	Korpana
Asan Kh.	Asan Kh	Korpana
Asapur	Asapur	Jiwati
Babapur	Shedwahi	Jiwati
Babapur	Manoli	Rajura
Bakhardi	Bakhardi	Korpana
Bamanwada	Bamanwada	Rajura
Bambezari	Nokari Kh	Rajura
Belampur	Jamani	Rajura
Belgaon	Belgaon	Korpana
Belgaon	Nandappa	Jiwati
Berdi	Berdi	Rajura
Bhai Pathar	Punaguda	Jiwati
Bhanar Heti	Furdiheti	Gondpipri
Bhangarpeth	Bhangaram Talodhi	Gondpipri
Bhangram Talodhi	Bhangram Talodhi	Gondpipri
Bharosa	Bharosa	Korpana

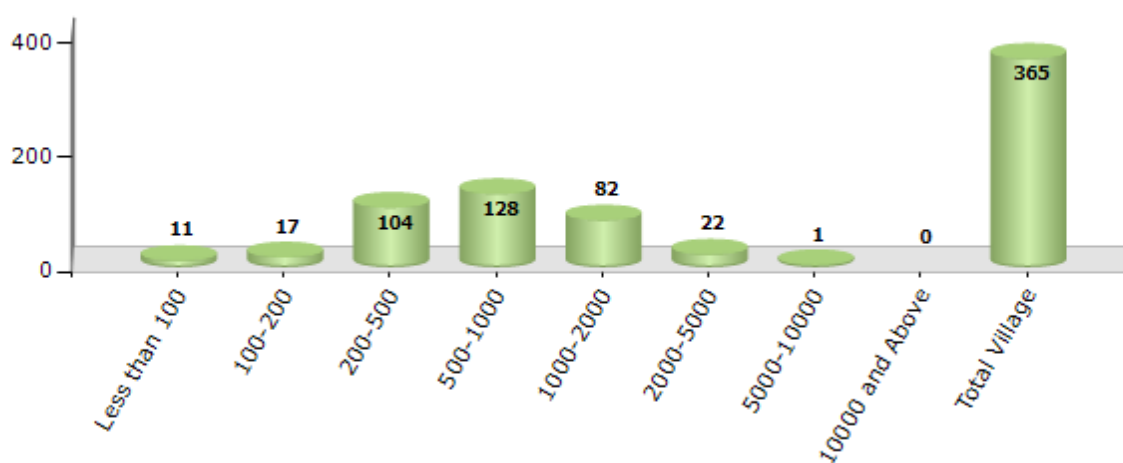
Contd....

Demographics

Number of Villages by Population Size - 2011

Less than 100	100-200	200-500	500-1000	1000-2000	2000-5000	5000-10000	10000 and Above	Total Village
11	17	104	128	82	22	1	0	365

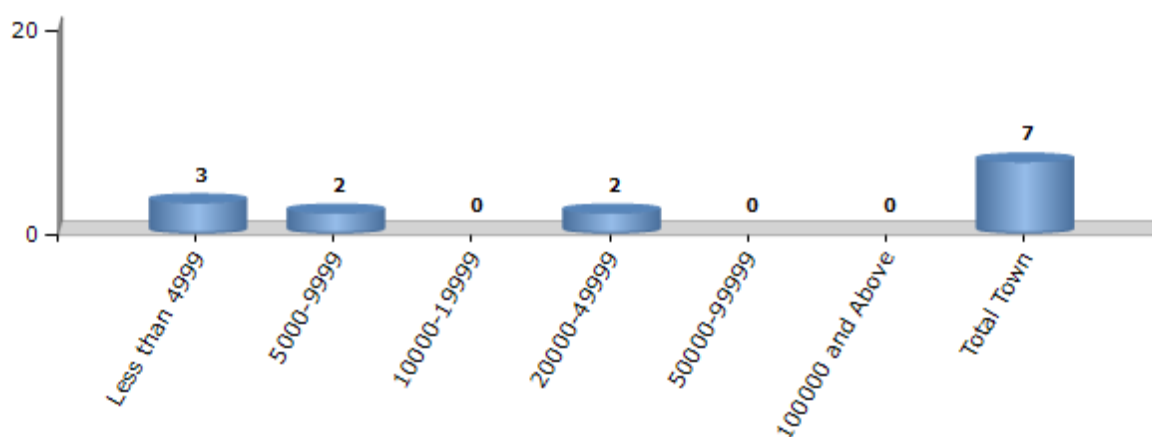
Number of Villages by Population Size - 2011



Number of Towns by Population Size - 2011

Less than 4999	5000-9999	10000-19999	20000-49999	50000-99999	100000 and Above	Total Town
3	2	0	2	0	0	7

Number of Towns by Population Size - 2011

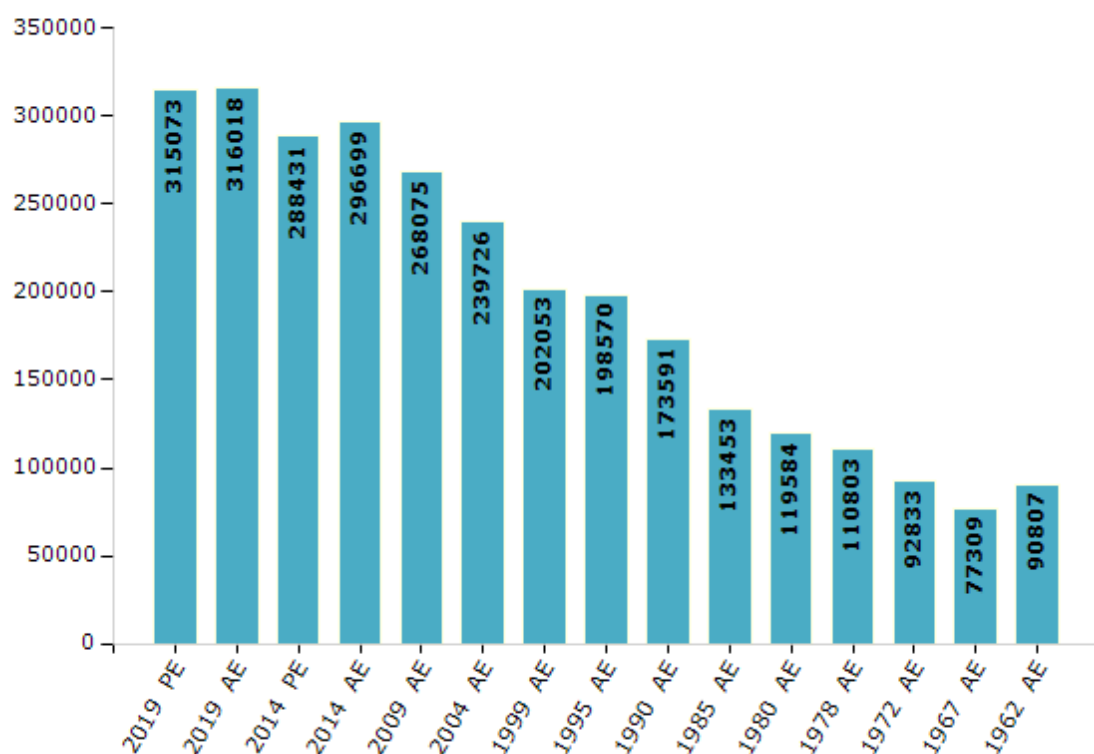


Electoral Features

Electors by Male & Female

Year	Male	Female	Others	Total	Year	Male	Female	Others	Total
2019 PE	164893	150180	0	315073	1999 AE	105628	96425	-	202053
2019 AE	165361	150657	0	316018	1995 AE	102823	95747	-	198570
2014 PE	153465	134966	0	288431	1990 AE	90129	83462	-	173591
2014 AE	157269	139430	0	296699	1985 AE	66472	66981	-	133453
2009 PE	-	-	-	-	1980 AE	59764	59820	-	119584
2009 AE	140598	127477	-	268075	1978 AE	56405	54398	-	110803
2004 PE	-	-	-	-	1972 AE	46416	46417	-	92833
2004 AE	124661	115065	-	239726	1967 AE	-	-	-	77309
1999 PE	-	-	-	-	1962 AE	-	-	-	90807

Number of Electors



Note : AE : Assembly Election, PE : Assembly Segment of Parliamentary Election

Historical Summary Election Results

Summary Result of Assembly Election - 2014

Candidate Name	Party	Votes	Votes %
Sanjay Yadaorao Dhote	BJP	66223	31.44
Dhote Subhash Ramchandrrao	INC	63945	30.36
Nimkar Sudarshan Bhagwanrao	NCP	29528	14.02
Prabhakar Vittharao Dive	STBP	16439	7.8
Atram Bharat Kawadu	BSP	8049	3.82
Sudhakar Narayan Kinake	GGP	7601	3.61
Hemant Wairagade	SHS	5912	2.81
Sudhakar Tarachand Rathod	MNS	3618	1.72
Madan Raghu Borkar	IND	1565	0.74
Arun Vasantrao Wasalwar	IND	1254	0.6
Uddhao Pithuji Narnaware	APoI	1251	0.59
Premdas Faku Meshram	IND	1113	0.53
Thorat Satwa Kerba	IND	837	0.4
Kasarlwar Vidysager Kalidas	IND	798	0.38
Shobhabai Gajanan Maske	AIFB	670	0.32
Pravin Maroti Nimgade	RBCP	505	0.24
	NOTA	1324	0.63

Polling Station Level Election Results

Number and Name of Polling Stations (PS) (2014 AE)

Number of Polling Stations	Name of Polling Stations	Number of Polling Stations	Name of Polling Stations
1	Jilha Parishad Prathamik Shala Parasoda	21	Jilha Parishad Prathamik Shala Antaragav Uttar Bhag
2	Jilha Parishad Prathamik Shala Kothoda	22	Jilha Parishad Prathamik Shala Sangoda
3	Jilha Parishad Prathamik Shala Kothoda	23	Jilha Parishad Prathamik Shala Sangoda
4	Jilha Parishad Prathamik Shala Paradi	24	Jilha Parishad Prathamik Shala Virur Gadegav
5	Jilha Parishad Prathamik Shala Kholi No. 2 Paradi	25	Jilha Parishad Prathamik Shala Bharosa
6	Jilha Parishad Prathamik Shala Kanalgav Kholi No. 1 Uttar Baju	26	Jilha Parishad Prathamik Shala Bharosa
7	Jilha Parishad Prathamik Shala Kanhalaganv	27	Jilha Parishad Prathamik Shala Bhoyegav Purvekadiil Baju
8	Gramapanchayat Karyalay Gandhinagar	28	Jilha Parishad Prathamik Shala Bhoyegav
9	Gramapanchayat Karyalay Gandhinagar	29	Jilha Parishad Prathamik Shala Marada
10	Jilha Parishad Prathamik Shala Kodashi Buj.	30	Jilha Parishad Prathamik Shala Dhidasi
11	Jilha Parishad Prathamik Shala Kodashi Khu	31	Jilha Parishad Prathamik Shala Charli
12	Jilha Parishad Prathamik Shala Seraj Buj.	32	Jilha Parishad Prathamik Shala Kadholi Buj.
13	Jilha Parishad Prathamik Shala Seraj (Bu)	33	Jilha Parishad Prathamik Shala Kolagav
14	Jilha Parishad Prathamik Shala Pipari	34	Jilha Parishad Prathamik Shala Babapur
15	Jilha Parishad Prathamik Shala Matha	35	Jilha Parishad Uchch Prathamik Shala Kholi Kran. 1 Sasti
16	Jilha Parishad Prathamik Shala Loni	36	Jilha Parishad Uchch Prathamik Shala Kholi Kran. 2 Sasti
17	Jilha Parishad Prathamik Shala Naranda	37	Jilha Parishad Madhyamik Shala Kholi Kran. 1 Uttar Bhag Sasti
18	Jilha Parishad Prathamik Kholi Kr.2 Shala Naranda	38	Jilha Parishad Madhyamik Shala Sasti Kholi Kran. 2 Uttar Bhag Sasti
19	Jilha Parishad Prathamik Shala Vanoja	38A	Jilha Parishad Madhyamik Shala Sasti Kholi Kran. 2 Uttar Bhag Sasti
20	Jilha Parishad Prathamik Shala Antaragav Uttar Bhag	39	Jilha Parishad East Madhyamik Shala Govari Uttarekadil Bhag Govari

Contd....

Polling Station Level Election Results

Polling Station-wise Votes Secured by Overall Top Five Parties in Rajura Assembly in Assembly Election (AE) under Chandrapur Parliamentary Constituency in Maharashtra (2014)

Number of Polling Station	Winner - Sanjay Yadaorao Dhote (BJP)	Runner-up - Dhote Subhash Ramchandrrao (INC)	3rd - Nimkar Sudarshan Bhagwanrao (NCP)	4th - Prabhakar Vittharao Dive (STBP)	5th - Atram Bharat Kawadu (BSP)	NOTA	Other	Total Votes Secured
36	188	99	28	4	4	0	276	599
37	167	110	56	25	11	4	203	576
38	113	102	29	33	19	3	133	432
38A	94	99	11	12	5	2	167	390
39	407	172	55	76	6	4	64	784
40	315	121	58	97	28	6	46	671
41	316	104	59	28	11	1	41	560
42	140	42	43	134	9	0	76	444
43	227	227	193	356	20	2	53	1078
44	171	113	58	99	19	6	69	535
45	208	297	211	40	3	3	36	798
46	346	180	94	86	4	7	43	760
47	236	104	122	114	69	7	214	866
48	111	64	37	79	7	2	35	335
49	114	208	70	141	17	2	119	671
50	97	66	19	30	132	3	50	397
51	141	179	34	380	24	2	75	835
52	130	92	60	286	39	2	64	673
53	84	37	38	82	32	3	73	349
54	322	43	23	51	9	3	15	466
55	90	200	31	207	27	1	20	576
56	115	191	44	97	4	1	70	522
57	60	159	39	101	1	3	112	475
58	159	170	66	18	7	1	238	659
59	167	121	36	168	30	3	121	646
60	97	96	32	137	86	1	54	503
61	125	213	49	42	8	5	119	561
62	130	125	51	17	2	1	91	417
63	146	442	172	23	6	0	23	812
64	110	244	143	34	21	2	18	572
65	80	286	190	9	7	2	32	606
66	85	286	189	67	12	8	47	694
67	216	357	19	26	4	4	70	696
68	24	107	20	7	2	0	225	385
69	162	237	24	69	0	1	59	552

Contd....

Polling Station Level Election Results

Winner, Runner-up and 3rd Party Position & Winning Margin According to Polling Stations in Rajura Assembly in Assembly Election (AE) under Chandrapur Parliamentary Constituency in Maharashtra (2014)

Polling Station Number	Winner Party	Winner Votes (%)	Runner-up Party	Runner-up Votes (%)	Winning Margin Votes (%)	Third Party	Third Party Votes (%)	Other Votes (%)
70	INC	206 (39.02)	GGP	166 (31.44)	40 (7.58)	BJP	35 (6.63)	121 (22.92)
71	INC	114 (35.96)	GGP	76 (23.97)	38 (11.99)	BJP	69 (21.77)	58 (18.3)
72	INC	274 (35.58)	BJP	211 (27.4)	63 (8.18)	STBP	117 (15.19)	168 (21.82)
73	INC	297 (37.41)	STBP	151 (19.02)	146 (18.39)	NCP	102 (12.85)	244 (30.73)
74	INC	193 (31.85)	NCP	171 (28.22)	22 (3.63)	BJP	95 (15.68)	147 (24.26)
75	INC	290 (41.19)	NCP	139 (19.74)	151 (21.45)	BJP	98 (13.92)	177 (25.14)
76	GGP	142 (37.77)	INC	104 (27.66)	38 (10.11)	BJP	63 (16.76)	67 (17.82)
77	GGP	239 (31.41)	INC	191 (25.1)	48 (6.31)	MNS	136 (17.87)	195 (25.62)
78	INC	220 (36.12)	BJP	130 (21.35)	90 (14.77)	STBP	108 (17.73)	151 (24.79)
79	GGP	168 (35.22)	INC	113 (23.69)	55 (11.53)	STBP	70 (14.68)	126 (26.42)
80	INC	357 (34.13)	BJP	310 (29.64)	47 (4.49)	STBP	188 (17.97)	191 (18.26)
81	INC	296 (37.8)	BJP	251 (32.06)	45 (5.74)	NCP	83 (10.6)	153 (19.54)
82	BJP	377 (48.15)	INC	127 (16.22)	250 (31.93)	NCP	75 (9.58)	204 (26.05)
83	BJP	325 (46.3)	INC	169 (24.07)	156 (22.23)	NCP	58 (8.26)	150 (21.37)
84	BJP	167 (42.82)	INC	85 (21.79)	82 (21.03)	NCP	38 (9.74)	100 (25.64)
84A	BJP	230 (49.68)	INC	69 (14.9)	161 (34.78)	MNS	39 (8.42)	125 (27)
85	BJP	259 (33.94)	INC	206 (27)	53 (6.94)	GGP	102 (13.37)	196 (25.69)
86	BJP	198 (43.71)	INC	134 (29.58)	64 (14.13)	NCP	45 (9.93)	76 (16.78)
87	BJP	133 (40.92)	INC	63 (19.38)	70 (21.54)	NCP	44 (13.54)	85 (26.15)
88	BJP	289 (38.48)	INC	204 (27.16)	85 (11.32)	NCP	85 (11.32)	173 (23.04)
89	BJP	179 (32.25)	GGP	109 (19.64)	70 (12.61)	NCP	96 (17.3)	171 (30.81)
90	BJP	367 (44.65)	INC	210 (25.55)	157 (19.1)	NCP	99 (12.04)	146 (17.76)
91	INC	312 (34.06)	BJP	176 (19.21)	136 (14.85)	STBP	107 (11.68)	321 (35.04)
92	INC	211 (39.74)	STBP	125 (23.54)	86 (16.2)	BJP	69 (12.99)	126 (23.73)
93	INC	178 (42.89)	BJP	76 (18.31)	102 (24.58)	STBP	75 (18.07)	86 (20.72)
94	BJP	252 (27.42)	STBP	243 (26.44)	9 (0.98)	INC	241 (26.22)	183 (19.91)
95	BJP	285 (36.87)	NCP	266 (34.41)	19 (2.46)	INC	126 (16.3)	96 (12.42)
96	BJP	395 (42.2)	INC	318 (33.97)	77 (8.23)	NCP	78 (8.33)	145 (15.49)
97	BJP	124 (33.97)	INC	104 (28.49)	20 (5.48)	STBP	53 (14.52)	84 (23.01)
98	NCP	185 (44.58)	STBP	97 (23.37)	88 (21.21)	INC	69 (16.63)	64 (15.42)
99	BJP	217 (35.81)	STBP	192 (31.68)	25 (4.13)	NCP	79 (13.04)	118 (19.47)
100	BJP	274 (45.44)	INC	162 (26.87)	112 (18.57)	STBP	57 (9.45)	110 (18.24)
101	BJP	268 (53.28)	INC	133 (26.44)	135 (26.84)	STBP	27 (5.37)	75 (14.91)
102	BJP	202 (47.64)	INC	115 (27.12)	87 (20.52)	SHS	32 (7.55)	75 (17.69)
103	BJP	161 (49.24)	INC	75 (22.94)	86 (26.3)	STBP	35 (10.7)	56 (17.13)

Contd....

Socio-Economic Amenities - Rural

Access to Education Facilities

Particulars	Number of Villages (% of Population)				
	Available	Not Available	If Not Available (Distance of Nearest Facility)		
			A	B	C
Govt. Primary School	354 (100)	11 (0)	10 (0)	1 (0)	0 (0)
Private Primary School	6 (4)	359 (96)	0 (0)	0 (0)	0 (0)
Govt. Middle School	188 (77)	177 (23)	111 (14)	34 (4)	0 (0)
Private Middle School	23 (12)	342 (88)	19 (3)	9 (1)	0 (0)
Govt. Secondary School	57 (34)	308 (66)	87 (17)	65 (15)	12 (2)
Private Secondary School	16 (8)	349 (92)	69 (16)	55 (11)	8 (1)
Govt. Senior Secondary School	18 (14)	347 (86)	58 (16)	62 (15)	25 (6)
Private Senior Secondary School	10 (8)	355 (92)	67 (15)	83 (21)	46 (9)
Govt. Arts and Science Degree College	0 (0)	365 (100)	20 (7)	34 (8)	50 (12)
Private Arts and Science Degree College	1 (2)	364 (98)	20 (5)	82 (26)	158 (40)
Govt. Engineering College	0 (0)	365 (100)	3 (1)	13 (3)	189 (54)
Private Engineering College	0 (0)	365 (100)	7 (1)	14 (5)	139 (37)
Govt. Medicine College	0 (0)	365 (100)	3 (1)	4 (1)	217 (60)
Private Medicine College	0 (0)	365 (100)	6 (1)	12 (4)	123 (33)
Govt. Management Institute	0 (0)	365 (100)	3 (1)	11 (3)	189 (52)
Private Management Institute	0 (0)	365 (100)	1 (0)	5 (1)	156 (42)
Govt. Polytechnic	0 (0)	365 (100)	6 (2)	26 (7)	162 (42)
Private Polytechnic	0 (0)	365 (100)	1 (0)	6 (2)	164 (46)
Govt. Vocational Training School/ITI	0 (0)	365 (100)	6 (2)	26 (7)	162 (42)
Private Vocational Training School/ITI	0 (0)	365 (100)	1 (0)	6 (2)	164 (46)
Govt. Non Formal Training Centre	0 (0)	365 (100)	3 (1)	11 (3)	189 (52)
Private Non Formal Training Centre	0 (0)	365 (100)	1 (0)	6 (1)	155 (42)
Govt. School For Disabled	0 (0)	365 (100)	3 (1)	11 (3)	189 (52)
Private School For Disabled	0 (0)	365 (100)	1 (0)	6 (1)	155 (42)
Government Others	0 (0)	365 (100)	0 (0)	0 (0)	0 (0)
Private Others	0 (0)	365 (100)	0 (0)	0 (0)	0 (0)

Note : Distance A : Less than 5 km; B : Between 5-10 km; C : 10+ km.; Source : Data Analysis is based on 2011 Census.

DISCLAIMER

The Terms of Use and Disclaimer of Datanet India Private Limited (hereinafter referred to as "Datanet") for use of this analysis report of **Rajura Assembly Constituency (Rajura Vidhan Sabha)** :-

1. **Assembly Factbook™** is a Registered Trade Mark owned by Datanet.
2. All the maps are sketched and graphical representation only and have not been drawn to the scale and also not to represent the actual geographical area or boundary of the unit.
3. The data for the aforesaid analysis is based on authentic sources and has been culled from the various publications of Census, CSO and NSSO for district and block level data, various central and state government departments, Central & State Elections Commissions and the concerned Returning Officers' releases, Electoral Rolls, Election results and allied publications, internal assessment, surveys, estimates and analysis. Therefore, certain adjustment of data at micro level may have been done to arrive closer to the macro data.
4. Data have been provided on an "As Is" and "As AVAILABLE" basis
5. The colours shown in the maps or diagram and charts of a particular party, alliance or AC are indicative and do not represent them.
6. This publication which includes maps, sheets, graphs and data would be the property under copyright of Datanet only. The user may use these for its internal study, analysis and research purposes. It's public display, re-selling or any commercial uses by the user are not allowed.
7. Datanet has taken due care and caution in compilation and processing of data and allied information, but does not guarantee the accuracy, adequacy or completeness of any information/analysis and will be not responsible for any errors or omissions or for the results obtained from the use of such information/analysis.
8. All the contents for the publication have been culled from various authentic sources and Datanet reasonably believes such sources to be reliable, but does not make any representations, express or implied as to the accuracy or fitness of use of such information. The information or contents of the information/analysis do not constitute advice and should not be relied upon in making (or refraining from making) any decision. Any reliance placed upon the information provided by Datanet is the sole responsibility and strictly at the user's risk.
9. In no event will Datanet be liable for any damages (including, without limitation, damages for loss of business projects, or loss of profits) arising in contract, tort or otherwise from the use of or inability to use any of its contents, or from any action taken (or refrained from being taken) as a result of using the analysis or any of its contents. Datanet its directors, owners, editors, officials, employees, distributor and agents or any associate will not be liable for any errors in the information contained or any consequences arising from the use of the contents of the provided information/analysis.
10. If any provision of these terms and conditions is held invalid or illegal or unenforceable for any reason by any court of competent jurisdiction, such provision shall be severed and the remainder of provisions of the terms and conditions shall continue in full force and effect as if the Term of Use had been executed with the invalid, illegal or unenforceable provision eliminated.
11. If there are any discrepancies in the information provided, please bring it to attention of Datanet for suitable rectification measures.

Buy Online This Complete Book At
Datanet India eBooks Store

www.indiastatpublications.com

or go directly at

[http://www.indiastatpublications.com/
Assembly_factbook/Maharashtra/Chandrapur/ Rajura](http://www.indiastatpublications.com/Assembly_factbook/Maharashtra/Chandrapur/Rajura)

 **indiastat**elections

ISBN : 978-93-5293-329-7

