



Maharashtra

# Assembly Factbook™

Baramati Assembly Constituency



Key Electoral Data of Baramati  
Assembly Constituency (Vidhan Sabha)

Maharashtra

# **Assembly Factbook™**

Baramati Assembly Constituency



Baramati Vidhan Sabha

## **Editor & Director**

Dr. R.K. Thukral

## **Research Editor**

Dr. Shafeeq Rahman

## **Compiled, Researched and Published by Datanet India Pvt. Ltd.**

D-100, 1st Floor,

Okhla Industrial Area, Phase-I,  
New Delhi- 110020.

Ph.: 91-11- 43580781-84

Email : support@indiastatpublications.com

Website : www.indiastatelections.com

## **Online Book Store :**

www.indiastatpublications.com

**Report No. :** AFB/MH-201-0123

**ISBN :** 978-93-5293-175-0

**First Edition :** January, 2018

**Sixth Updated Edition :** January, 2023

**Price :** Rs. 11500/-

US\$ 310

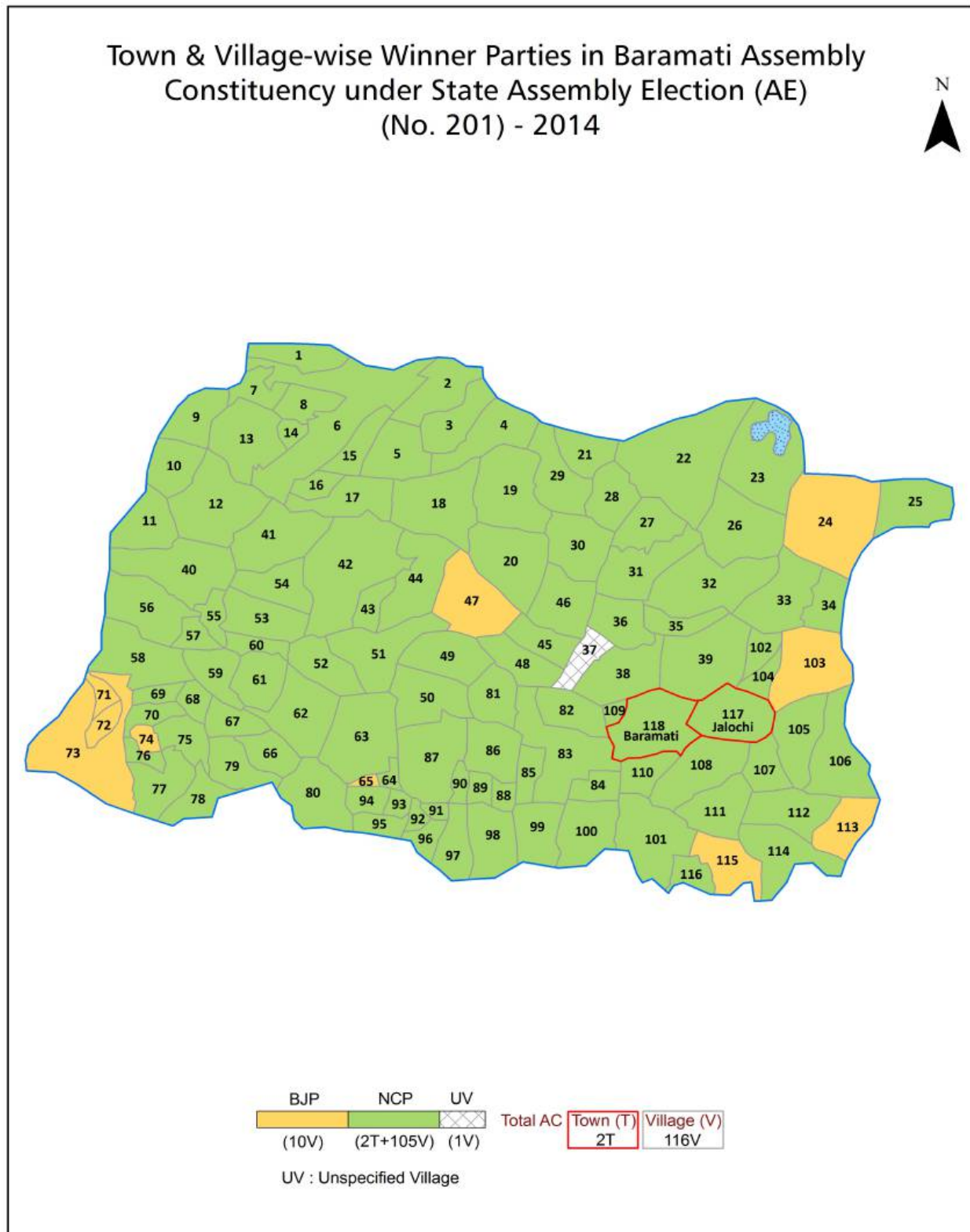
**© Datanet India Pvt. Ltd.**

All rights reserved. No part of this book may be reproduced, stored in a retrieval system or transmitted in any form or by any means, mechanical photocopying, photographing, scanning, recording or otherwise without the prior written permission of the publisher. Please refer to Disclaimer at page no. 194 for the use of this publication.

Printed in India

No.	Particulars	Page No.
	<b>Introduction</b>	
1	Assembly Constituency - (Vidhan Sabha) at a Glance   Features of Assembly as per Delimitation Commission of India (2008)	1-2
	<b>Location and Political Maps</b>	
2	Location Map   Boundaries of Assembly Constituency - (Vidhan Sabha) in District   Boundaries of Assembly Constituency under Parliamentary Constituency - (Lok Sabha)   Town & Village-wise Winner Parties- 2019-PE, 2019-AE, 2014-PE and 2014-AE	3-10
	<b>Administrative Setup (2011)</b>	
3	District   Sub-district   Towns   Villages   Inhabited Villages   Uninhabited Villages   Village Panchayat   Intermediate Panchayat	11-16
	<b>Demographics (2011)</b>	
4	Population   Households   Rural/Urban Population   Towns and Villages by Population Size   Sex Ratio (Total & 0-6 Years)   Religious Population   Social Population   Literacy Rate	17-18
	<b>Electoral Features</b>	
5	Important Dates of Last Elections Held   Electors by Gender   Service Electors   Voters   Voters Turnout   Polling Stations & Average Number of Electors per Polling Station   Electors by Age Group   Present Elected Representatives	19-24
	<b>Historical Summary Election Results</b>	
6	Vote Share of Major Parties   Winning Margin (Number & Percentage)   Polarity of Parties   Summary Result of Assembly Segment of Parliamentary Elections 2019, 2014, 2009, 2004 and 1999   Summary Result of Assembly Elections 2019, 2014, 2009, 2004, 1999, 1995, 1990, 1985, 1980, 1978, 1972, 1967 and 1962	25-46
	<b>Polling Station Level Election Results</b>	
7	Name and Number of Polling Station 2019-PE, 2019-AE, 2014-PE and 2014-AE   Polling Station-wise Electors, Voters & Voters Turnout 2019-PE, 2019-AE, 2014-PE and 2014-AE   Polling Station wise Elections Results 2019-PE, 2019-AE, 2014-PE and 2014-AE	47-174
	<b>Share of Assembly Constituency</b>	
8	Share of Assembly Constituency - (Vidhan Sabha) in State, District and Parliamentary Constituency - (Lok Sabha)	175
	<b>Socio-Economic Amenities (2011)</b>	
9	Access to Administrative Units   Agricultural, Manufacturing and Industrial Commodities   Demographic Indicators   Education   Health & Manpower   Drinking Water Supply   Sanitation   Entertainment and Recreations Infrastructure   Power   Food Allocation Distribution and Marketing of Agriculture Commodities Infrastructure   Transport and Road Infrastructure   Communication   Banking and Financial Services   Land Use   Irrigation Source	177-189
10	<b>Abbreviation &amp; Sources</b>	191-192
11	<b>Disclaimer</b>	194

## Location & Political Map





## Administrative Setup

### List of Village Panchayat & Intermediate Panchayat (Block) Name - 2011

Village Name	Village Panchayat Name	Intermediate Panchayat Name
Ambi Bk	-	Baramati
Ambi Kh	-	Baramati
Anjangaon	-	Baramati
Baburdi	-	Baramati
Bajrangwadi	Late	Baramati
Baramati Rural	Baramati Rural	Baramati
Barhanpur	-	Baramati
Bhilarwadi	-	Baramati
Bhondvewadi	-	Baramati
Chandgude Wadi	-	Baramati
Chaudhar Wadi	Chaudhariwadi	Baramati
Chopadaj	Chopadaj	Baramati
Dandwadi	-	Baramati
Deulgaon Rasal	-	Baramati
Deulwadi	Karanje	Baramati
Dhakale	-	Baramati
Dhekalwadi	Dhekalwadi	Baramati
Dhumalwadi	Dumalwadi	Baramati
Dorlewadi	Dorlewadi	Baramati
Gadadarwadi	Gadadar Wadi	Baramati
Gadikhelwadi	-	Baramati
Ghadagewadi	-	Baramati
Gojubavi	-	Baramati
Gunwadi	Gunwadi	Baramati
Hol	Hol	Baramati
Jainakwadi	-	Baramati
Jalakewadi Mudhale	Mudhale	Baramati
Jalgaon Kade Pathar	-	Baramati
Jalgaon Supe	-	Baramati

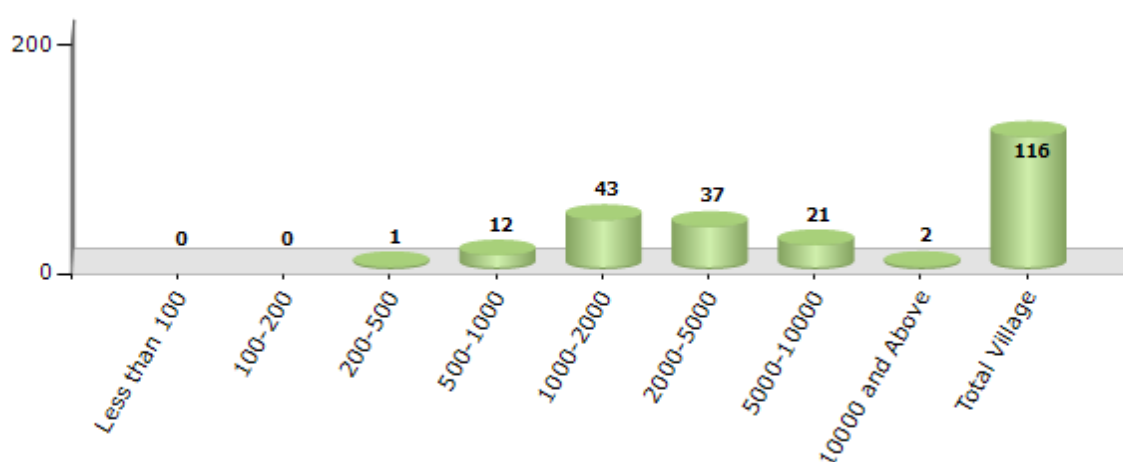
Contd....

## Demographics

### Number of Villages by Population Size - 2011

Less than 100	100-200	200-500	500-1000	1000-2000	2000-5000	5000-10000	10000 and Above	Total Village
0	0	1	12	43	37	21	2	116

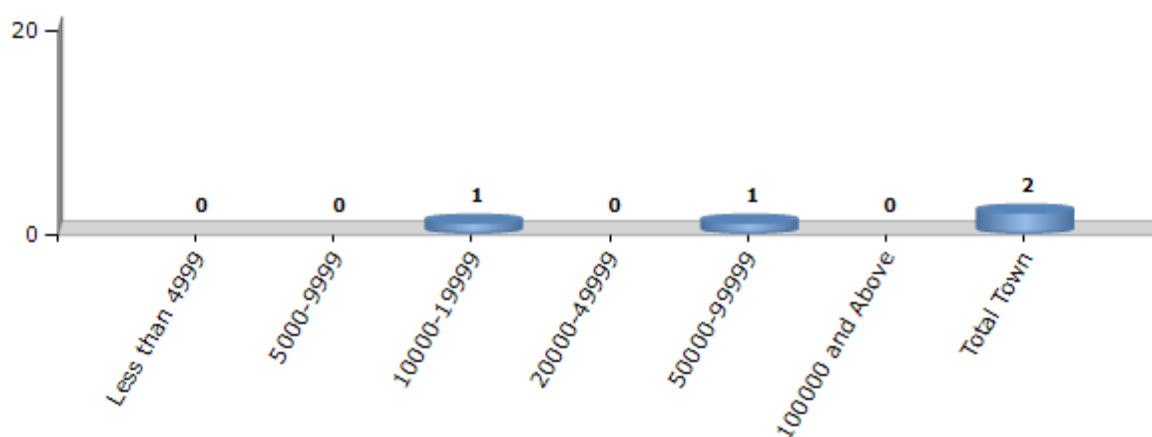
Number of Villages by Population Size - 2011



### Number of Towns by Population Size - 2011

Less than 4999	5000-9999	10000-19999	20000-49999	50000-99999	100000 and Above	Total Town
0	0	1	0	1	0	2

Number of Towns by Population Size - 2011



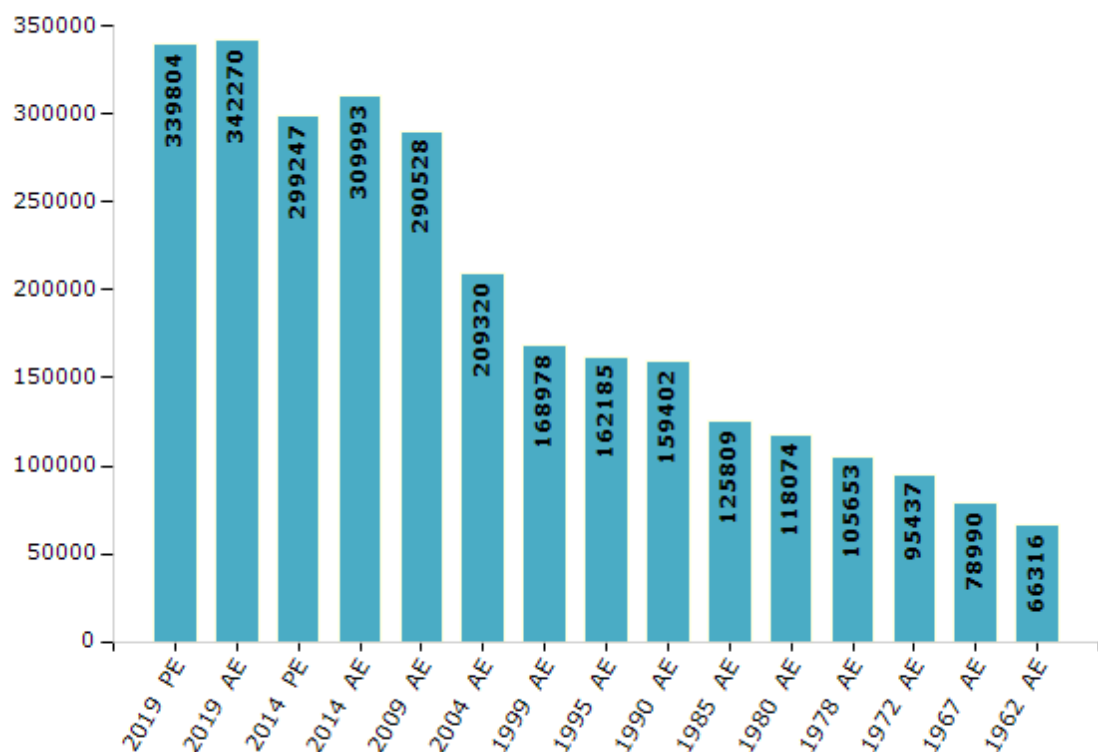
## Electoral Features

### Electors by Male & Female

Year	Male	Female	Others	Total
2019 PE	176110	163690	4	339804
2019 AE	177322	164944	4	342270
2014 PE	157646	141600	1	299247
2014 AE	162837	147155	1	309993
2009 PE	-	-	-	-
2009 AE	150256	140272	-	290528
2004 PE	-	-	-	-
2004 AE	106969	102351	-	209320
1999 PE	-	-	-	-

Year	Male	Female	Others	Total
1999 AE	86875	82103	-	168978
1995 AE	82969	79216	-	162185
1990 AE	82500	76902	-	159402
1985 AE	63729	62080	-	125809
1980 AE	60074	58000	-	118074
1978 AE	53163	52490	-	105653
1972 AE	52060	43377	-	95437
1967 AE	-	-	-	78990
1962 AE	-	-	-	66316

Number of Electors



**Note :** AE : Assembly Election, PE : Assembly Segment of Parliamentary Election

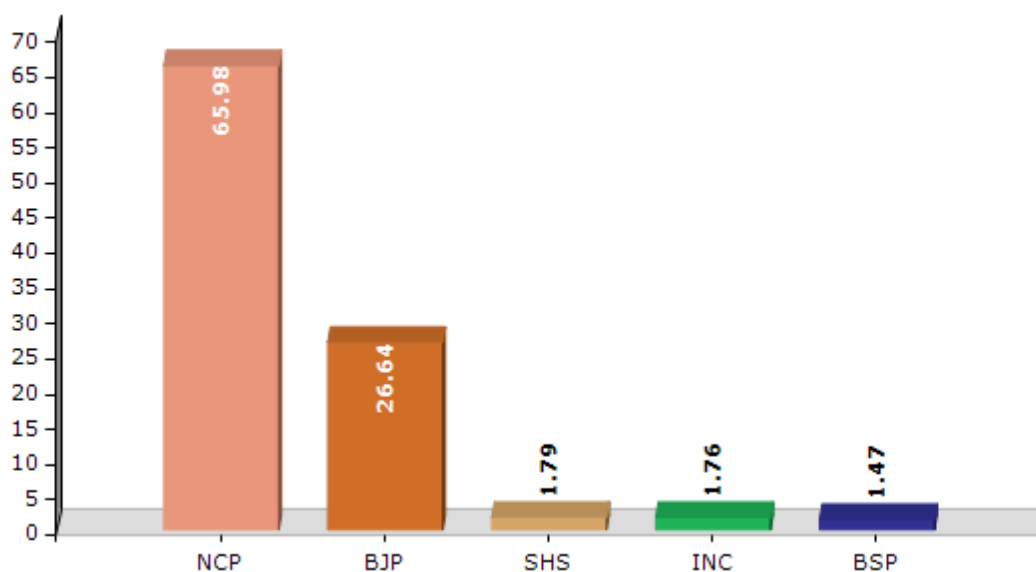


## Historical Summary Election Results

### Summary Result of Assembly Election - 2014

Candidate Name	Party	Votes	Votes %
Ajit Anantrao Pawar	NCP	150588	65.98
Balasaheb Alias Prabhakar Dadaram Gawade	BJP	60797	26.64
Adv.Rajendra Dattatraya Kale	SHS	4086	1.79
Adv. Aakash Vijayrao More	INC	4013	1.76
Potre Anil Haribhau	BSP	3349	1.47
Santosh Popat Jadhav	IND	980	0.43
Vinod Vasant Chandgude	IND	579	0.25
Sambhaji Sopan Chavan	HiPPa	556	0.24
Shivaji Jaysing Kokare	IND	403	0.18
Santosh Popatrao Kambale	IND	376	0.16
Aagawane Sachin Shankar	IND	247	0.11
Abdulkarim Hasan Bagwan	IND	240	0.11
Ajit Shivaji Londhe	IND	206	0.09
Chandrakant Manik Kadam	IND	191	0.08
	NOTA	1619	0.71

Votes Percentage of Top Parties - 2014



## Polling Station Level Election Results

### Number and Name of Polling Stations (PS) (2019 AE)

Number of Polling Stations	Name of Polling Stations	Number of Polling Stations	Name of Polling Stations
1	Zilha Parishad Primary School Wadhane New Building	22	Zilha Parishad Primary School Parawadi New Building
2	Zilha Parishad Primary School Wadhane Old (Kalewasti)	23	Zilha Parishad Primary School Parawadi New Building
3	Zilha Parishad Primary School Rajbag, New Building, Supa Rajbag	24	Z.P.P.School Room No. 1 Paravadi
4	Z.P.P.School, Supe Borakaravadi	25	Z.P.P.School Malakhopavadi Room Number 1
5	Z.P.P.School Boys Room No. 1, Supa	26	Z.P.P.School Nimbodi Room Number 1
6	Z.P.P.School Girls Room West Side Room No. 1, Supa	27	Z.P.P.School Nimbodi Room Number 4
7	Zilha Parishad Primary Boys School No. 1 Supa From	28	Z.P.P.School Gadikhel Room Number 1 Gadikhel
8	Zilha Parishad Primary Girls School No.2 New Building	29	Zilha Parishad Primary School Jaradvadi From South
9	Z.P.P.School Khopavadi Room Number 1, Supa Khopavadi	30	Zilha Parishad Primary School Jaradvadi From South
10	Z.P.P.School Dandavadi Room Number 1, Supa Dandavadi	31	Zilha Parishad Primary School Undavadi Supe From
11	Z.P.P.School Naroli Room No. 1	32	Z.P.P.School Karakhel Room Nambar3
12	Z.P.P.School Kololi East Side Room Number 1	33	Z.P.P.School Karakhel Room Number 5
13	Z.P.P.School Deulagaon Rasal South Side Room Nu	34	Z.P.P.School Karhati East Side Room No. 2
14	Z.P.P.School Deulagaon Rasal North Side Room Nu	35	Z.P.P.School Karhati West Side Room No. 1
15	Zilha Parishad Primary School Kharadewadi From So	36	Anganavadi School South Side Room Number 3, Karhati
16	Zilha Parishad Primary School Shirsufal New Build	37	Z.P.P.School Supa Panasarevadi Room No. 1
17	Zilha Parishad Primary School Shirsufal New build	38	Zilha Parishad Primary School Supa - Kalkhairewadi, New
18	Zilha Parishad Primary School Shirsufal New Build	39	Z.P.P.School Supa Bhendavevadi Room Number 1
19	Zilha Parishad Primary School Shirsufal New Build	40	Z.P.P.School Supa Kutavalavadi Room Number 2
20	Zilha Parishad Primary School Sablewadi From Nort	41	Z.P.P.School North Side Room No. 1, Ambi Khu.
21	Zilha Parishad Primary School Sablewadi From Nort	42	Zilha Parishad Primary School Ambi BK From Northe

Contd....

## Polling Station Level Election Results

### Polling Station-wise Votes Secured by Overall Top Five Parties in Baramati Assembly in Assembly Election (AE) under Baramati Parliamentary Constituency in Maharashtra (2019)

Number of Polling Station	Winner - Ajit Anantrao Pawar (NCP)	Runner-up - Gopichand Kundlik Padalkar (BJP)	3rd - Gophane Avinash Shahaji (VBA)	4th - Ashok Ajinath Mane (BSP)	5th - Madhukar Kalu More (IND)	NOTA	Other	Total Votes Secured
36	567	119	2	1	7	8	4	708
37	765	86	1	3	2	5	9	871
38	291	64	0	0	1	2	0	358
39	683	182	0	0	3	7	0	875
40	522	124	3	1	6	9	8	673
41	563	60	1	4	4	10	2	644
42	584	43	5	5	3	2	2	644
43	317	114	0	5	1	0	1	438
44	412	188	1	1	4	4	1	611
45	499	98	0	5	5	5	8	620
46	487	60	17	4	6	6	7	587
47	380	83	2	5	1	6	4	481
48	639	125	2	5	4	3	2	780
49	666	47	55	4	2	11	9	794
50	816	60	0	4	5	6	6	897
51	499	34	6	3	6	4	4	556
52	579	80	21	4	4	5	4	697
53	661	27	24	3	4	3	10	732
54	448	47	3	0	1	3	4	506
55	617	66	9	7	7	8	3	717
56	703	64	2	3	3	3	10	788
57	703	34	2	6	2	3	5	755
58	458	6	0	3	3	2	3	475
59	868	50	23	11	4	7	3	966
60	447	106	13	3	2	3	0	574
61	495	79	9	3	2	4	5	597
62	569	151	5	6	5	8	5	749
63	263	22	0	0	1	0	1	287
64	391	117	2	2	4	7	6	529
65	586	68	21	6	8	4	2	695
66	530	66	5	4	5	7	3	620
67	533	66	4	6	2	2	6	619
68	544	67	6	1	0	4	3	625
69	347	54	0	3	3	5	3	415
70	281	133	2	4	7	6	4	437

Contd....

## Polling Station Level Election Results

**Winner, Runner-up and 3rd Party Position & Winning Margin According to Polling Stations in Baramati Assembly in Assembly Election (AE) under Baramati Parliamentary Constituency in Maharashtra (2019)**

Polling Station Number	Winner Party	Winner Votes (%)	Runner-up Party	Runner-up Votes (%)	Winning Margin Votes (%)	Third Party	Third Party Votes (%)	Other Votes (%)
71	NCP	425 (70.25)	BJP	141 (23.31)	284 (46.94)	VBA	15 (2.48)	24 (3.97)
72	NCP	451 (78.98)	BJP	90 (15.76)	361 (63.22)	IND (MKM)	5 (0.88)	25 (4.38)
73	NCP	635 (85.23)	BJP	102 (13.69)	533 (71.54)	BSP	2 (0.27)	6 (0.81)
74	NCP	689 (89.95)	BJP	62 (8.09)	627 (81.86)	IND (MKM)	4 (0.52)	11 (1.44)
75	NCP	463 (72.8)	BJP	122 (19.18)	341 (53.62)	BSP	15 (2.36)	36 (5.66)
76	NCP	203 (94.86)	BJP	10 (4.67)	193 (90.19)	VBA	0 (0)	1 (0.47)
77	NCP	407 (92.5)	BJP	20 (4.55)	387 (87.95)	BSP	3 (0.68)	10 (2.27)
78	NCP	514 (92.45)	BJP	23 (4.14)	491 (88.31)	BSP	5 (0.9)	14 (2.52)
79	NCP	445 (90.26)	BJP	40 (8.11)	405 (82.15)	BSP	2 (0.41)	6 (1.22)
80	NCP	435 (91.39)	BJP	25 (5.25)	410 (86.14)	IND (MKM)	4 (0.84)	12 (2.52)
81	NCP	554 (73.47)	BJP	181 (24.01)	373 (49.46)	IND (MKM)	6 (0.8)	13 (1.72)
82	NCP	357 (68.52)	BJP	123 (23.61)	234 (44.91)	IND (MKM)	10 (1.92)	31 (5.95)
83	NCP	395 (81.78)	BJP	67 (13.87)	328 (67.91)	IND (MKM)	4 (0.83)	17 (3.52)
84	NCP	627 (89.57)	BJP	56 (8)	571 (81.57)	BSP	5 (0.71)	12 (1.71)
85	NCP	389 (71.9)	BJP	132 (24.4)	257 (47.5)	VBA	10 (1.85)	10 (1.85)
86	NCP	435 (71.19)	BJP	112 (18.33)	323 (52.86)	VBA	50 (8.18)	14 (2.29)
87	NCP	150 (84.75)	BJP	21 (11.86)	129 (72.89)	IND (RBT)	4 (2.26)	2 (1.13)
88	NCP	592 (83.85)	BJP	100 (14.16)	492 (69.69)	VBA	4 (0.57)	10 (1.42)
89	NCP	916 (93.37)	BJP	37 (3.77)	879 (89.6)	VBA	8 (0.82)	20 (2.04)
90	NCP	529 (89.51)	BJP	31 (5.25)	498 (84.26)	VBA	21 (3.55)	10 (1.69)
91	NCP	446 (90.65)	BJP	29 (5.89)	417 (84.76)	VBA	10 (2.03)	7 (1.42)
92	NCP	725 (97.84)	BJP	10 (1.35)	715 (96.49)	VBA	5 (0.67)	1 (0.13)
93	NCP	407 (89.85)	VBA	14 (3.09)	393 (86.76)	BJP	13 (2.87)	19 (4.19)
94	NCP	441 (92.26)	BJP	25 (5.23)	416 (87.03)	VBA	5 (1.05)	7 (1.46)
94A	NCP	556 (91.15)	BJP	41 (6.72)	515 (84.43)	BSP	5 (0.82)	8 (1.31)
95	NCP	599 (84.01)	BJP	103 (14.45)	496 (69.56)	VBA	3 (0.42)	8 (1.12)
96	NCP	404 (94.17)	BJP	16 (3.73)	388 (90.44)	IND (MKM)	3 (0.7)	6 (1.4)
97	NCP	617 (77.81)	BJP	147 (18.54)	470 (59.27)	VBA	6 (0.76)	23 (2.9)
98	NCP	372 (86.71)	BJP	47 (10.96)	325 (75.75)	BSP	2 (0.47)	8 (1.86)
99	NCP	832 (92.44)	BJP	36 (4)	796 (88.44)	VBA	15 (1.67)	17 (1.89)
100	NCP	693 (86.84)	BJP	94 (11.78)	599 (75.06)	VBA	6 (0.75)	5 (0.63)
101	NCP	582 (85.84)	BJP	85 (12.54)	497 (73.3)	VBA	8 (1.18)	3 (0.44)
102	NCP	747 (85.76)	BJP	100 (11.48)	647 (74.28)	VBA	5 (0.57)	19 (2.18)
103	NCP	897 (89.43)	BJP	63 (6.28)	834 (83.15)	VBA	22 (2.19)	21 (2.09)
104	NCP	629 (83.53)	BJP	99 (13.15)	530 (70.38)	VBA	14 (1.86)	11 (1.46)

Contd....

## Socio-Economic Amenities - Rural

### Access to Education Facilities

Particulars	Number of Villages (% of Population)				
	Available	Not Available	If Not Available (Distance of Nearest Facility)		
			A	B	C
Govt. Primary School	116 (100)	0 (0)	0 (0)	0 (0)	0 (0)
Private Primary School	11 (24)	105 (76)	0 (0)	0 (0)	0 (0)
Govt. Middle School	97 (95)	19 (5)	16 (4)	0 (0)	0 (0)
Private Middle School	7 (19)	109 (81)	2 (1)	1 (0)	0 (0)
Govt. Secondary School	47 (66)	69 (34)	15 (6)	11 (4)	29 (17)
Private Secondary School	6 (13)	110 (87)	5 (1)	7 (4)	0 (0)
Govt. Senior Secondary School	24 (50)	92 (50)	11 (6)	38 (21)	24 (14)
Private Senior Secondary School	1 (2)	115 (98)	6 (3)	9 (4)	4 (3)
Govt. Arts and Science Degree College	1 (2)	115 (98)	3 (7)	25 (23)	55 (49)
Private Arts and Science Degree College	0 (0)	116 (100)	3 (2)	9 (5)	20 (12)
Govt. Engineering College	1 (5)	115 (95)	3 (7)	23 (20)	48 (32)
Private Engineering College	0 (0)	116 (100)	3 (2)	8 (9)	30 (24)
Govt. Medicine College	0 (0)	116 (100)	1 (2)	7 (4)	93 (86)
Private Medicine College	0 (0)	116 (100)	1 (2)	1 (0)	13 (7)
Govt. Management Institute	0 (0)	116 (100)	1 (2)	7 (4)	93 (86)
Private Management Institute	0 (0)	116 (100)	1 (2)	1 (0)	13 (7)
Govt. Polytechnic	0 (0)	116 (100)	3 (2)	8 (8)	52 (41)
Private Polytechnic	1 (5)	115 (95)	3 (8)	19 (14)	30 (22)
Govt. Vocational Training School/ITI	1 (5)	115 (95)	0 (0)	21 (23)	81 (65)
Private Vocational Training School/ITI	0 (0)	116 (100)	0 (0)	3 (1)	10 (6)
Govt. Non Formal Training Centre	0 (0)	116 (100)	0 (0)	15 (13)	88 (73)
Private Non Formal Training Centre	0 (0)	116 (100)	0 (0)	2 (1)	11 (13)
Govt. School For Disabled	1 (2)	115 (98)	2 (3)	10 (10)	89 (72)
Private School For Disabled	0 (0)	116 (100)	0 (0)	4 (3)	10 (11)
Government Others	0 (0)	116 (100)	0 (0)	0 (0)	0 (0)
Private Others	6 (7)	110 (93)	0 (0)	0 (0)	0 (0)

Note : Distance A : Less than 5 km; B : Between 5-10 km; C : 10+ km.; Source : Data Analysis is based on 2011 Census.

## DISCLAIMER

The Terms of Use and Disclaimer of Datanet India Private Limited (hereinafter referred to as "Datanet") for use of this analysis report of **Baramati Assembly Constituency (Baramati Vidhan Sabha)** :-

1. **Assembly Factbook™** is a Registered Trade Mark owned by Datanet.
2. All the maps are sketched and graphical representation only and have not been drawn to the scale and also not to represent the actual geographical area or boundary of the unit.
3. The data for the aforesaid analysis is based on authentic sources and has been culled from the various publications of Census, CSO and NSSO for district and block level data, various central and state government departments, Central & State Elections Commissions and the concerned Returning Officers' releases, Electoral Rolls, Election results and allied publications, internal assessment, surveys, estimates and analysis. Therefore, certain adjustment of data at micro level may have been done to arrive closer to the macro data.
4. Data have been provided on an "As Is" and "As AVAILABLE" basis
5. The colours shown in the maps or diagram and charts of a particular party, alliance or AC are indicative and do not represent them.
6. This publication which includes maps, sheets, graphs and data would be the property under copyright of Datanet only. The user may use these for its internal study, analysis and research purposes. It's public display, re-selling or any commercial uses by the user are not allowed.
7. Datanet has taken due care and caution in compilation and processing of data and allied information, but does not guarantee the accuracy, adequacy or completeness of any information/analysis and will be not responsible for any errors or omissions or for the results obtained from the use of such information/analysis.
8. All the contents for the publication have been culled from various authentic sources and Datanet reasonably believes such sources to be reliable, but does not make any representations, express or implied as to the accuracy or fitness of use of such information. The information or contents of the information/analysis do not constitute advice and should not be relied upon in making (or refraining from making) any decision. Any reliance placed upon the information provided by Datanet is the sole responsibility and strictly at the user's risk.
9. In no event will Datanet be liable for any damages (including, without limitation, damages for loss of business projects, or loss of profits) arising in contract, tort or otherwise from the use of or inability to use any of its contents, or from any action taken (or refrained from being taken) as a result of using the analysis or any of its contents. Datanet its directors, owners, editors, officials, employees, distributor and agents or any associate will not be liable for any errors in the information contained or any consequences arising from the use of the contents of the provided information/analysis.
10. If any provision of these terms and conditions is held invalid or illegal or unenforceable for any reason by any court of competent jurisdiction, such provision shall be severed and the remainder of provisions of the terms and conditions shall continue in full force and effect as if the Term of Use had been executed with the invalid, illegal or unenforceable provision eliminated.
11. If there are any discrepancies in the information provided, please bring it to attention of Datanet for suitable rectification measures.



**Buy Online This Complete Book At**  
**Datanet India eBooks Store**

[www.indiastatpublications.com](http://www.indiastatpublications.com)

or go directly at

[http://www.indiastatpublications.com/  
Assembly\\_factbook/Maharashtra/Baramati/ Baramati](http://www.indiastatpublications.com/Assembly_factbook/Maharashtra/Baramati/Baramati)



 **india**stat**elections**

ISBN : 978-93-5293-175-0



9 789352 931750