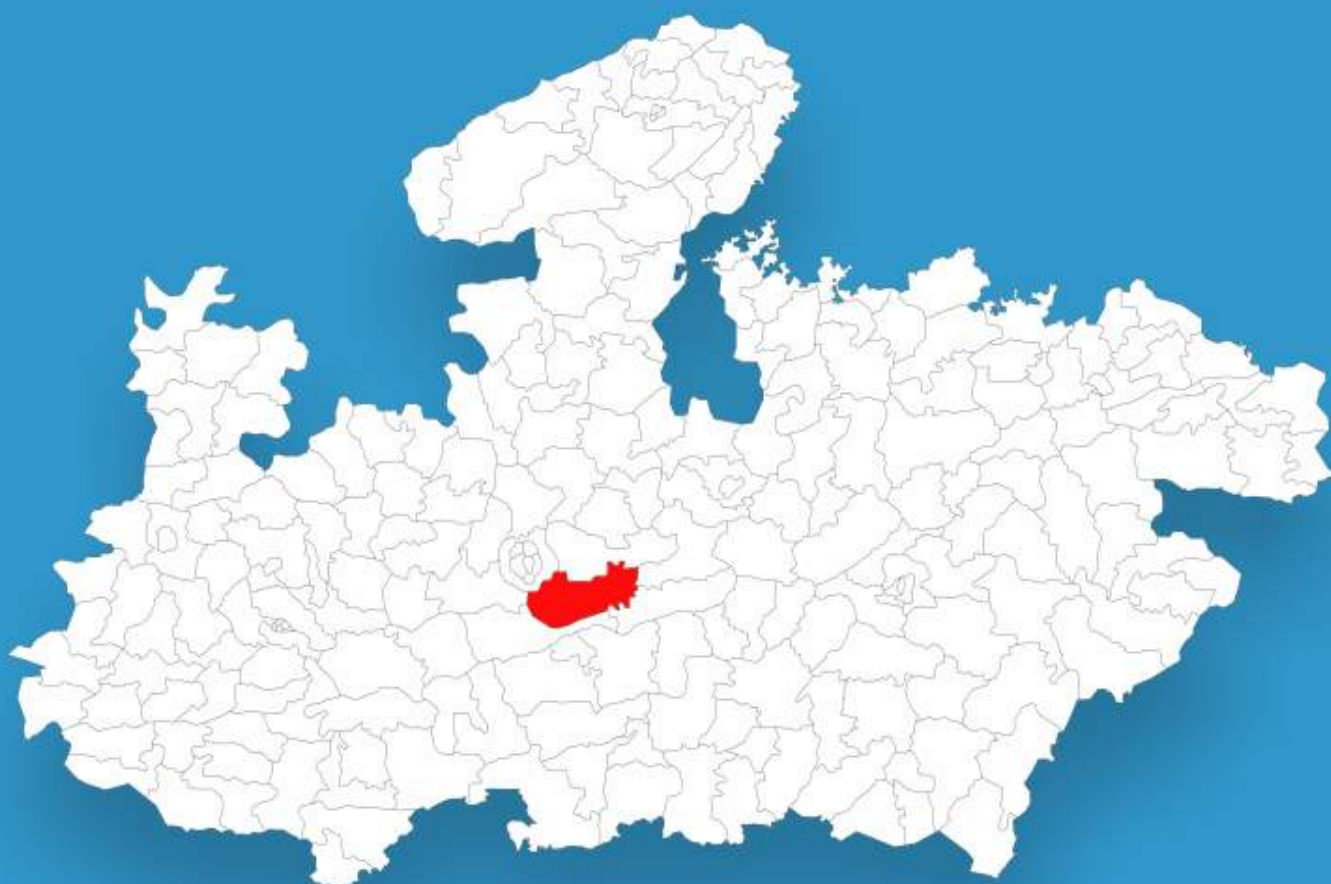




Madhya Pradesh

Assembly Factbook™

Bhojpur Assembly Constituency



Key Electoral Data of Bhojpur
Assembly Constituency (Vidhan Sabha)

Madhya Pradesh

Assembly Factbook™

Bhojpur Assembly Constituency



Bhojpur Vidhan Sabha

Editor & Director

Dr. R.K. Thukral

Research Editor

Dr. Shafeeq Rahman

Compiled, Researched and Published by Datanet India Pvt. Ltd.

D-100, 1st Floor,

Okhla Industrial Area, Phase-I,
New Delhi- 110020.

Ph.: 91-11- 43580781-84

Email : support@indiastatpublications.com

Website : www.indiastatelections.com

Online Book Store :

www.indiastatpublications.com

Report No. : AFB/MP-141-0123

ISBN : 978-93-87165-24-3

First Edition : January, 2018

Sixth Updated Edition : January, 2023

Price : Rs. 11500/-

US\$ 310

© Datanet India Pvt. Ltd.

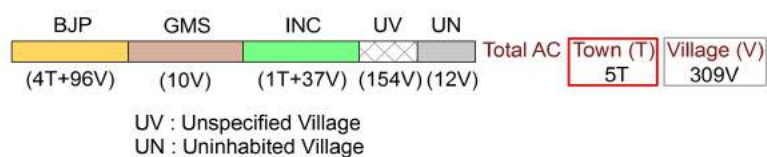
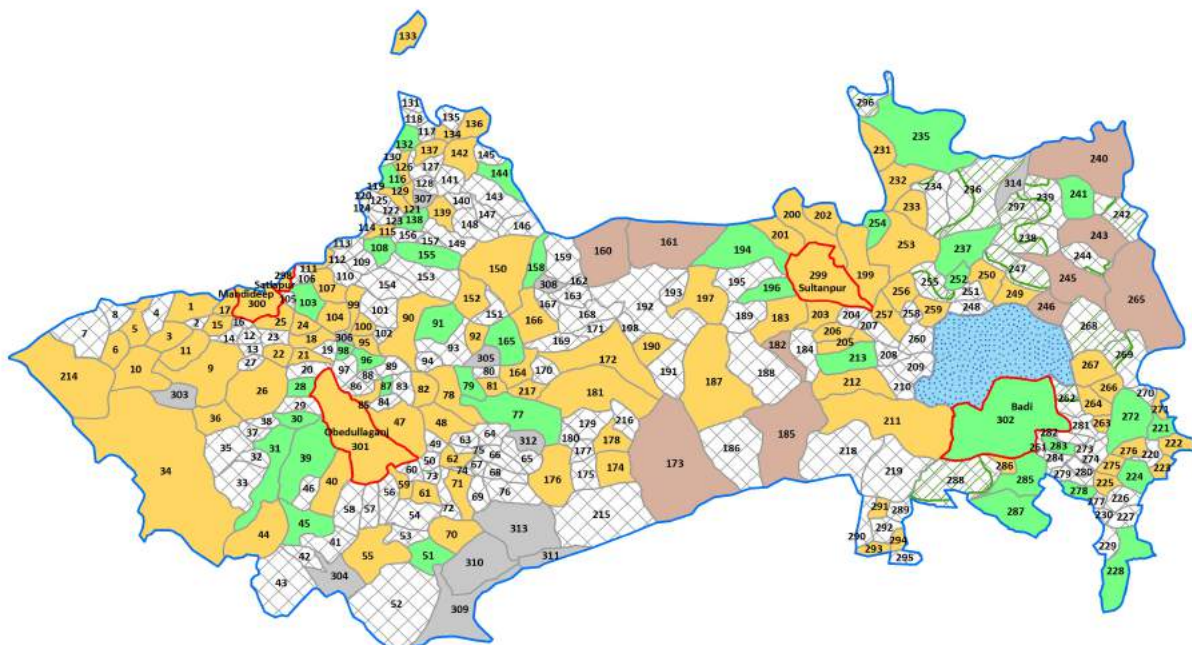
All rights reserved. No part of this book may be reproduced, stored in a retrieval system or transmitted in any form or by any means, mechanical photocopying, photographing, scanning, recording or otherwise without the prior written permission of the publisher. Please refer to Disclaimer at page no. 241 for the use of this publication.

Printed in India

No.	Particulars	Page No.
	Introduction	
1	Assembly Constituency - (Vidhan Sabha) at a Glance Features of Assembly as per Delimitation Commission of India (2008)	1-2
	Location and Political Maps	
2	Location Map Boundaries of Assembly Constituency - (Vidhan Sabha) in District Boundaries of Assembly Constituency under Parliamentary Constituency - (Lok Sabha) Town & Village-wise Winner Parties- 2019, 2018, 2014, 2013, 2009 and 2008	3-11
	Administrative Setup (2011)	
3	District Sub-district Towns Villages Inhabited Villages Uninhabited Villages Village Panchayat Intermediate Panchayat	12-27
	Demographics (2011)	
4	Population Households Rural/Urban Population Towns and Villages by Population Size Sex Ratio (Total & 0-6 Years) Religious Population Social Population Literacy Rate	28-29
	Electoral Features	
5	Important Dates of Last Elections Held Electors by Gender Service Electors Voters Voters Turnout Polling Stations & Average Number of Electors per Polling Station Electors by Age Group Present Elected Representatives	30-35
	Historical Summary Election Results	
6	Vote Share of Major Parties Winning Margin (Number & Percentage) Polarity of Parties Summary Result of Assembly Segment of Parliamentary Elections 2019, 2014, 2009, 2004 and 1999 Summary Result of Assembly Elections 2018, 2013, 2008, 2003, 1998, 1993, 1990, 1985, 1980, 1977, 1972 and 1967	36-56
	Polling Station Level Election Results	
7	Name and Number of Polling Station 2019, 2018, 2014, 2013, 2009 and 2008 Polling Station-wise Electors, Voters & Voters Turnout 2019, 2018, 2014, 2013, 2009 and 2008 Polling Station wise Elections Results 2019, 2018, 2014, 2013, 2009 and 2008	57-219
	Share of Assembly Constituency	
8	Share of Assembly Constituency - (Vidhan Sabha) in State, District and Parliamentary Constituency - (Lok Sabha)	220
	Socio-Economic Amenities (2011)	
9	Access to Administrative Units Agricultural, Manufacturing and Industrial Commodities Demographic Indicators Education Health & Manpower Drinking Water Supply Sanitation Entertainment and Recreations Infrastructure Power Food Allocation Distribution and Marketing of Agriculture Commodities Infrastructure Transport and Road Infrastructure Communication Banking and Financial Services Land Use Irrigation Source	222-236
10	Abbreviation & Sources	238-239
11	Disclaimer	241

Location & Political Map

Town & Village-wise Winner Parties in Bhojpur Assembly
Constituency under State Assembly Election (AE) (No. 141)
2013



Administrative Setup

List of Village Panchayat & Intermediate Panchayat (Block) Name - 2011

Village Name	Village Panchayat Name	Intermediate Panchayat Name
Bamhori	Khamriya Nimawar	Obedullaganj
Bamnai	Bamnai	Obedullaganj
Bamuliya Dakhali	Ikalwada	Obedullaganj
Bamuliya Pawar	Padoniya	Obedullaganj
Bamuliyadangi	Tarawali	Obedullaganj
Bandr Chuha	Pipaliya Goli	Obedullaganj
Bansgahan	Tajpura	Obedullaganj
Banskuwar	Bineka Borda	Obedullaganj
Banspipliya	Banspipariya	Badi
Barbatpur	Barbatpur	Obedullaganj
Barha Kheda	Pipaliya Goli	Obedullaganj
Barkheda	Barkheda	Obedullaganj
Aankhkhedi	Khasrod	Obedullaganj
Agariya	Agariya	Obedullaganj
Barkheda Setu	Barkheda Setu	Obedullaganj
Bawadiya Gondi	Imaliya Gondi	Obedullaganj
Ahamadpur	Tajpura	Obedullaganj
Ajwain	Rajmau	Obedullaganj
Beejor	Barbatpur	Obedullaganj
Beel Khedi	Beelkhedi	Obedullaganj
Amarthon	Chiklod Kala	Obedullaganj
Ambai	Ambai	Obedullaganj
Beela Khedi	Khasrod	Obedullaganj
Begampura	Begampura	Obedullaganj
Amchha Kalan	Tigariya	Obedullaganj
Amchha Khurd	Tigariya	Obedullaganj
Berkhedi	Banspipariya	Badi
Berkhedi Kalan	Berkhedi Kalan	Badi
Amoda	Amoda	Obedullaganj

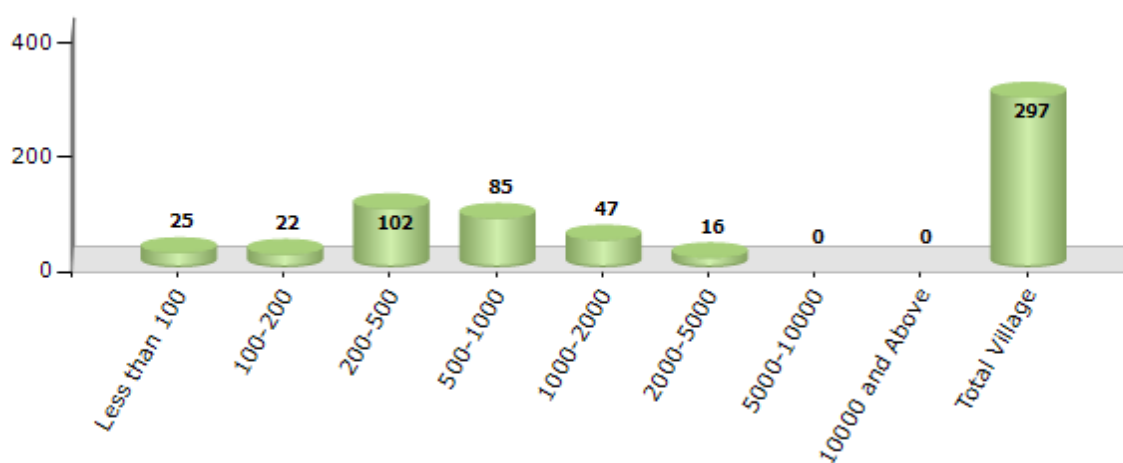
Contd....

Demographics

Number of Villages by Population Size - 2011

Less than 100	100-200	200-500	500-1000	1000-2000	2000-5000	5000-10000	10000 and Above	Total Village
25	22	102	85	47	16	0	0	297

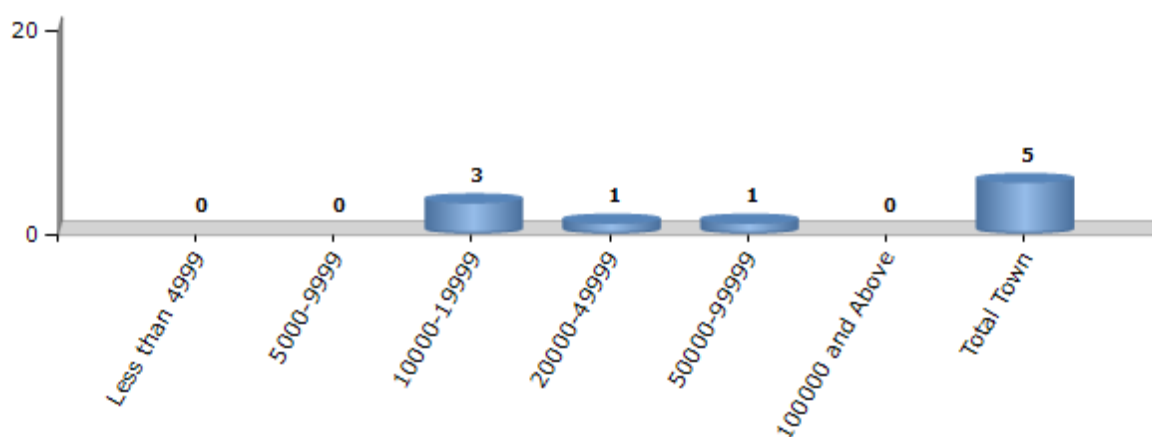
Number of Villages by Population Size - 2011



Number of Towns by Population Size - 2011

Less than 4999	5000-9999	10000-19999	20000-49999	50000-99999	100000 and Above	Total Town
0	0	3	1	1	0	5

Number of Towns by Population Size - 2011



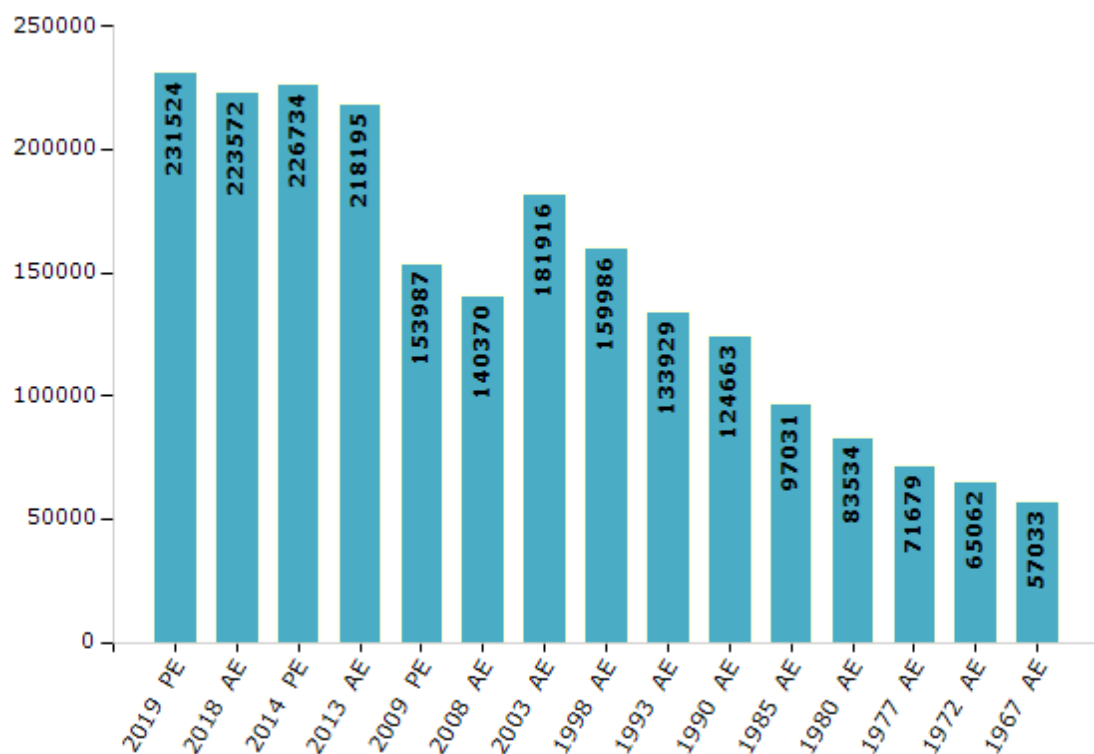
Electoral Features

Electors by Male & Female

Year	Male	Female	Others	Total
2019 PE	124012	107503	9	231524
2018 AE	120151	103415	6	223572
2014 PE	123175	103557	2	226734
2013 AE	118513	99680	2	218195
2009 PE	83793	70194	-	153987
2008 AE	75722	64648	-	140370
2004 PE	-	-	-	-
2003 AE	97106	84810	-	181916
1999 PE	-	-	-	-
1998 AE	86064	73922	-	159986

Year	Male	Female	Others	Total
1993 AE	70654	63275	-	133929
1990 AE	62296	62367	-	124663
1985 AE	50433	46598	-	97031
1980 AE	43251	40283	-	83534
1977 AE	36978	34701	-	71679
1972 AE	33731	31331	-	65062
1967 AE	-	-	-	57033
1962 AE	-	-	-	-
1957 AE	-	-	-	-
1952 AE	-	-	-	-

Number of Electors

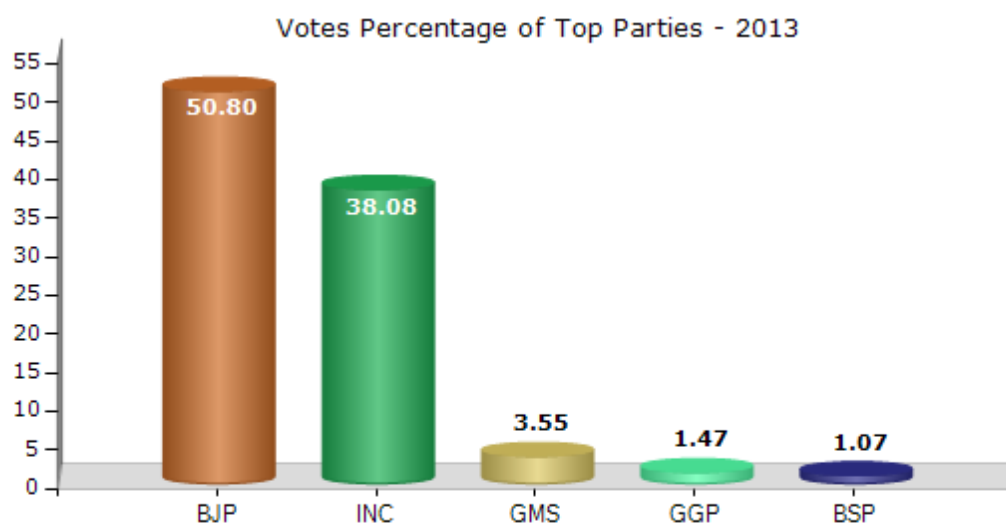


Note : AE : Assembly Election, PE : Assembly Segment of Parliamentary Election

Historical Summary Election Results

Summary Result of Assembly Election - 2013

Candidate Name	Party	Votes	Votes %
Surendra Patwa	BJP	80491	50.8
Suresh Pachouri	INC	60342	38.08
Chandra Bhan Singh Gond	GMS	5620	3.55
Kamlesh	GGP	2337	1.47
Laxminarayan Meena	BSP	1696	1.07
Bhagwan Singh Gurjar	SHS	1352	0.85
Jaleel Khan	IND	866	0.55
Manoj Kumar Choubey	IND	757	0.48
Ramesh Singh Maskara	IND	731	0.46
Vaishali Dhumne	NCP	638	0.4
Sunil Seriya	LJP	610	0.38
Er. Ajay Singh	IND	573	0.36
Anil Mandloi	IND	485	0.31
	NOTA	1964	1.24



Polling Station Level Election Results

Number and Name of Polling Stations (PS) (2018)

Number of Polling Stations	Name of Polling Stations	Number of Polling Stations	Name of Polling Stations
1	Panchayat Building Barkheda Setu	22	Krishi Upaj Mandi Office Mandeep Room No. 3
2	Govt. Middle School Building Jhiri Baheda	23	Krishi Upaj Mandi Office Mandeep Room No. 3
3	Panchayat Building Nandor	24	Maharana Pratap School Mandideep
4	Primary School Buldind Tumda Kheda	25	Maharana Pratap School Mandideep
5	Govt. Primary School Building Guradiya	26	Vrihattakar Govt. Seva Society New Building Mandideep
6	Govt. Middle School New Building Polaha	27	Govt Boys Middle School New Building Room No 1 Mandideep
7	Govt.Primary School Building Polaha	28	Govt. Boys Middle School New Building Centre Part Mandideep
8	Govt. Primary School Building Padeniya	29	Front Of Old Primary School New Primary School Mandideep Room No 1
9	Govt. Primary School Building Kumdi Bithori	30	Front Of Old Primary School New Primary School Mandideep Room No 2
10	Govt. Primary School Building Javra Malkhar	31	Front Of Old Primary School New Primary School Mandideep Room No 4
11	Govt. Priyame School Building Dahod North Part	32	Front Of Old Primary School New Primary School Mandideep Room No 4
12	Govt. Primary .S. Building Dahod South Part	33	Govt Boys H.S School South Part Mandideep Room No 1
13	Govt H S School Dahod	34	Govt Boys H.S School South Part Mandideep Room No 2
14	Govt Middle School Building Pipaliya Gajju Nort Part	35	Govt .G.H.S.S Mandideep North Part
15	Govt Primary School Building Pipaliya Gajju South Part	36	Govt.G.H.S.S. Mandideep South Part
16	Govt. Middle School Building Bamuliya Pawar	37	Govt. Girls Primary School Old Building North Part Room No. 3 Mandideep
17	Krishi Upaj Mandi Office North Part Room No. 1 Mandideep	38	Govt. Girls Primary School Purana Building North Part Room No. 2 Mandeep
18	Krishi Upaj Mandi Office North Part Room No 2 Mandeedeep	39	Govt. Girls Primary School Western Part Mandideep Room No. 4
19	Krishi Upaj Mandi Office Building North Part Mandeep Room No. 2	40	Govt. Girls Primary School Western Part Mandideep Room No. 4
20	Krishi Upaj Mandi Office Building North Part Mandideep Room No. 1	41	Govt. Girls Primary School South Part Room No. 1 Mandidip
21	Krishi Upaj Mandi Office Building North Part Mandideep Room No. 1	42	Govt. Girls Primary School South Part Room No. 1 Mandidip

Contd....

Polling Station Level Election Results

Polling Station-wise Votes Secured by Overall Top Five Parties in Bhojpur Assembly in Assembly Election (AE) under Vidisha Parliamentary Constituency in Madhya Pradesh (2018)

Number of Polling Station	Winner - Surendra Patwa (BJP)	Runner-up - Suresh Pachouri (INC)	3rd - Ravi Dhurvey (GGP)	4th - Pohap Singh Choudhry (BSP)	5th - Arpit Shrivastava (AAP)	NOTA	Other	Total Votes Secured
36	287	151	1	1	1	3	0	444
37	256	333	2	0	2	5	3	601
38	281	189	0	7	3	0	5	485
39	321	170	0	1	2	5	5	504
40	330	222	2	7	2	1	10	574
41	285	173	2	5	2	4	5	476
42	232	100	1	2	1	1	4	341
43	474	201	6	6	2	2	6	697
44	419	146	0	10	4	3	3	585
45	327	104	2	8	1	3	4	449
46	508	196	1	2	0	11	3	721
47	517	207	3	1	0	5	8	741
48	376	209	3	2	3	2	5	600
49	185	125	0	1	2	2	3	318
50	259	97	0	2	2	1	1	362
51	133	102	0	3	1	1	1	241
52	268	151	5	1	0	3	2	430
53	142	114	0	2	2	2	5	267
54	347	173	11	4	0	3	5	543
55	217	150	4	2	3	7	4	387
56	283	192	51	6	1	17	8	558
57	496	353	1	17	4	3	13	887
58	376	175	4	14	1	5	5	580
59	246	190	1	5	3	3	9	457
60	381	224	1	0	2	2	3	613
61	269	103	0	4	0	2	3	381
62	287	150	0	0	2	2	2	443
63	168	76	1	0	0	1	3	249
64	330	175	0	4	1	3	2	515
65	383	247	5	5	0	4	5	649
66	292	153	23	4	3	5	5	485
67	565	212	1	7	5	5	10	805
68	385	131	0	5	2	4	2	529
69	333	114	2	5	3	3	2	462
70	299	186	11	4	2	5	9	516

Contd....

Polling Station Level Election Results

Winner, Runner-up and 3rd Party Position & Winning Margin According to Polling Stations in Bhojpur Assembly in Assembly Election (AE) under Vidisha Parliamentary Constituency in Madhya Pradesh (2018)

Polling Station Number	Winner Party	Winner Votes (%)	Runner-up Party	Runner-up Votes (%)	Winning Margin Votes (%)	Third Party	Third Party Votes (%)	Other Votes (%)
67	BJP	565 (70.19)	INC	212 (26.34)	353 (43.85)	BSP	7 (0.87)	21 (2.61)
68	BJP	385 (72.78)	INC	131 (24.76)	254 (48.02)	BSP	5 (0.95)	8 (1.51)
69	BJP	333 (72.08)	INC	114 (24.68)	219 (47.4)	BSP	5 (1.08)	10 (2.16)
70	BJP	299 (57.95)	INC	186 (36.05)	113 (21.9)	GGP	11 (2.13)	20 (3.88)
71	BJP	192 (55.17)	INC	138 (39.66)	54 (15.51)	GGP	6 (1.72)	12 (3.45)
72	INC	405 (49.45)	BJP	354 (43.22)	51 (6.23)	BSP	19 (2.32)	41 (5.01)
73	INC	287 (55.09)	BJP	226 (43.38)	61 (11.71)	BSP	2 (0.38)	6 (1.15)
74	BJP	189 (71.05)	INC	63 (23.68)	126 (47.37)	GGP	10 (3.76)	4 (1.5)
75	INC	263 (50.58)	BJP	231 (44.42)	32 (6.16)	GGP	8 (1.54)	18 (3.46)
76	BJP	484 (57.08)	INC	323 (38.09)	161 (18.99)	BSP	8 (0.94)	33 (3.89)
77	BJP	329 (58.02)	INC	208 (36.68)	121 (21.34)	GGP	7 (1.23)	23 (4.06)
78	BJP	461 (50.05)	INC	439 (47.67)	22 (2.38)	AAP	7 (0.76)	14 (1.52)
79	BJP	148 (55.22)	INC	114 (42.54)	34 (12.68)	IND (MSR)	2 (0.75)	4 (1.49)
80	BJP	525 (56.33)	INC	331 (35.52)	194 (20.81)	GGP	44 (4.72)	32 (3.43)
81	BJP	403 (58.15)	INC	237 (34.2)	166 (23.95)	GGP	26 (3.75)	27 (3.9)
82	BJP	493 (52.73)	INC	390 (41.71)	103 (11.02)	BSP	13 (1.39)	39 (4.17)
83	BJP	263 (48.52)	INC	261 (48.15)	2 (0.37)	BSP	3 (0.55)	15 (2.77)
84	GGP	190 (50.26)	BJP	127 (33.6)	63 (16.66)	INC	38 (10.05)	23 (6.08)
85	GGP	379 (42.92)	BJP	288 (32.62)	91 (10.3)	INC	165 (18.69)	51 (5.78)
86	INC	280 (50.54)	BJP	247 (44.58)	33 (5.96)	IND (PS)	7 (1.26)	20 (3.61)
87	INC	318 (55.59)	BJP	222 (38.81)	96 (16.78)	GGP	17 (2.97)	15 (2.62)
88	BJP	237 (60.46)	INC	131 (33.42)	106 (27.04)	GGP	8 (2.04)	16 (4.08)
89	INC	383 (45.76)	BJP	371 (44.32)	12 (1.44)	GGP	42 (5.02)	41 (4.9)
90	GGP	288 (38.66)	BJP	260 (34.9)	28 (3.76)	INC	155 (20.81)	42 (5.64)
91	INC	387 (45.1)	GGP	237 (27.62)	150 (17.48)	BJP	178 (20.75)	56 (6.53)
92	GGP	339 (43.07)	BJP	212 (26.94)	127 (16.13)	INC	193 (24.52)	43 (5.46)
93	BJP	322 (49.92)	INC	269 (41.71)	53 (8.21)	GGP	17 (2.64)	37 (5.74)
94	BJP	375 (51.58)	GGP	151 (20.77)	224 (30.81)	INC	144 (19.81)	57 (7.84)
95	INC	314 (76.03)	BJP	83 (20.1)	231 (55.93)	BSP	4 (0.97)	12 (2.91)
96	BJP	281 (50.72)	INC	228 (41.16)	53 (9.56)	GGP	23 (4.15)	22 (3.97)
97	GGP	366 (47.53)	BJP	187 (24.29)	179 (23.24)	INC	168 (21.82)	49 (6.36)
98	GGP	184 (35.45)	INC	157 (30.25)	27 (5.2)	BJP	151 (29.09)	27 (5.2)
99	GGP	419 (52.9)	BJP	178 (22.47)	241 (30.43)	INC	133 (16.79)	62 (7.83)

Contd....

Socio-Economic Amenities - Rural

Access to Education Facilities

Particulars	Number of Village (% of Population)				
	Available	Not Available	If Not Available (Distance of Nearest Facility)		
			A	B	C
Govt. Primary School	263 (99)	34 (1)	27 (1)	2 (0)	0 (0)
Private Primary School	28 (24)	269 (76)	0 (0)	0 (0)	0 (0)
Govt. Middle School	127 (70)	170 (30)	126 (22)	25 (4)	5 (1)
Private Middle School	26 (23)	271 (77)	0 (0)	0 (0)	0 (0)
Govt. Secondary School	25 (23)	272 (77)	73 (22)	114 (31)	61 (17)
Private Secondary School	8 (8)	289 (92)	2 (1)	1 (0)	1 (0)
Govt. Senior Secondary School	9 (11)	288 (89)	39 (13)	115 (36)	110 (34)
Private Senior Secondary School	3 (4)	294 (96)	0 (0)	3 (1)	0 (0)
Govt. Arts and Science Degree College	0 (0)	297 (100)	0 (0)	9 (4)	59 (20)
Private Arts and Science Degree College	0 (0)	297 (100)	0 (0)	0 (0)	0 (0)
Govt. Engineering College	0 (0)	297 (100)	0 (0)	1 (0)	133 (42)
Private Engineering College	0 (0)	297 (100)	0 (0)	0 (0)	0 (0)
Govt. Medicine College	0 (0)	297 (100)	0 (0)	1 (0)	254 (88)
Private Medicine College	0 (0)	297 (100)	0 (0)	0 (0)	0 (0)
Govt. Management Institute	0 (0)	297 (100)	3 (1)	2 (1)	258 (87)
Private Management Institute	0 (0)	297 (100)	0 (0)	0 (0)	0 (0)
Govt. Polytechnic	0 (0)	297 (100)	0 (0)	1 (0)	295 (100)
Private Polytechnic	0 (0)	297 (100)	0 (0)	0 (0)	0 (0)
Govt. Vocational Training School/ITI	0 (0)	297 (100)	6 (2)	16 (6)	275 (92)
Private Vocational Training School/ITI	0 (0)	297 (100)	0 (0)	0 (0)	0 (0)
Govt. Non Formal Training Centre	0 (0)	297 (100)	1 (0)	12 (4)	210 (69)
Private Non Formal Training Centre	0 (0)	297 (100)	2 (2)	0 (0)	72 (25)
Govt. School For Disabled	0 (0)	297 (100)	1 (0)	2 (1)	260 (87)
Private School For Disabled	0 (0)	297 (100)	0 (0)	0 (0)	0 (0)
Government Others	0 (0)	297 (100)	2 (1)	1 (0)	290 (97)
Private Others	0 (0)	297 (100)	0 (0)	0 (0)	4 (1)

Note : Distance A : Less than 5 km; B : Between 5-10 km; C : 10+ km.; Source : Data Analysis is based on 2011 Census.

DISCLAIMER

The Terms of Use and Disclaimer of Datanet India Private Limited (hereinafter referred to as "Datanet") for use of this analysis report of **Bhojpur Assembly Constituency (Bhojpur Vidhan Sabha)** :-

1. **Assembly Factbook™** is a Registered Trade Mark owned by Datanet.
2. All the maps are sketched and graphical representation only and have not been drawn to the scale and also not to represent the actual geographical area or boundary of the unit.
3. The data for the aforesaid analysis is based on authentic sources and has been culled from the various publications of Census, CSO and NSSO for district and block level data, various central and state government departments, Central & State Elections Commissions and the concerned Returning Officers' releases, Electoral Rolls, Election results and allied publications, internal assessment, surveys, estimates and analysis. Therefore, certain adjustment of data at micro level may have been done to arrive closer to the macro data.
4. Data have been provided on an "As Is" and "As AVAILABLE" basis
5. The colours shown in the maps or diagram and charts of a particular party, alliance or AC are indicative and do not represent them.
6. This publication which includes maps, sheets, graphs and data would be the property under copyright of Datanet only. The user may use these for its internal study, analysis and research purposes. It's public display, re-selling or any commercial uses by the user are not allowed.
7. Datanet has taken due care and caution in compilation and processing of data and allied information, but does not guarantee the accuracy, adequacy or completeness of any information/analysis and will be not responsible for any errors or omissions or for the results obtained from the use of such information/analysis.
8. All the contents for the publication have been culled from various authentic sources and Datanet reasonably believes such sources to be reliable, but does not make any representations, express or implied as to the accuracy or fitness of use of such information. The information or contents of the information/analysis do not constitute advice and should not be relied upon in making (or refraining from making) any decision. Any reliance placed upon the information provided by Datanet is the sole responsibility and strictly at the user's risk.
9. In no event will Datanet be liable for any damages (including, without limitation, damages for loss of business projects, or loss of profits) arising in contract, tort or otherwise from the use of or inability to use any of its contents, or from any action taken (or refrained from being taken) as a result of using the analysis or any of its contents. Datanet its directors, owners, editors, officials, employees, distributor and agents or any associate will not be liable for any errors in the information contained or any consequences arising from the use of the contents of the provided information/analysis.
10. If any provision of these terms and conditions is held invalid or illegal or unenforceable for any reason by any court of competent jurisdiction, such provision shall be severed and the remainder of provisions of the terms and conditions shall continue in full force and effect as if the Term of Use had been executed with the invalid, illegal or unenforceable provision eliminated.
11. If there are any discrepancies in the information provided, please bring it to attention of Datanet for suitable rectification measures.

Buy Online This Complete Book At
Datanet India eBooks Store

[**www.indiastatpublications.com**](http://www.indiastatpublications.com)

or go directly at

[**http://www.indiastatpublications.com/
Assembly_factbook/Madhya_Pradesh/Vidisha/Bhojpur**](http://www.indiastatpublications.com/Assembly_factbook/Madhya_Pradesh/Vidisha/Bhojpur)



 **indiastat**elections

