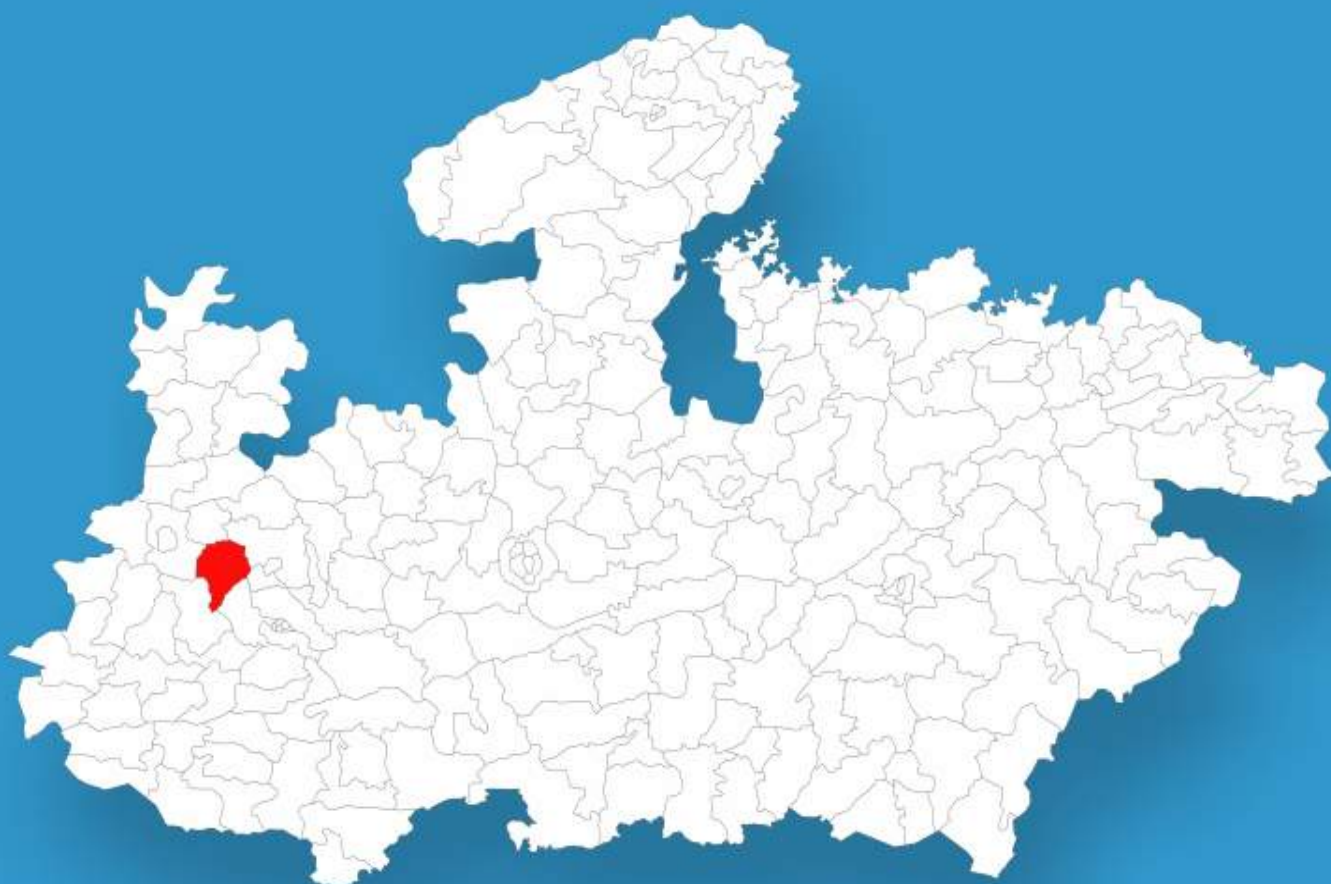




Madhya Pradesh

Assembly Factbook™

Badnagar Assembly Constituency



Key Electoral Data of Badnagar
Assembly Constituency (Vidhan Sabha)

Madhya Pradesh

Assembly Factbook™

Badnagar Assembly Constituency



Badnagar Vidhan Sabha

Editor & Director

Dr. R.K. Thukral

Research Editor

Dr. Shafeeq Rahman

Compiled, Researched and Published by Datanet India Pvt. Ltd.

D-100, 1st Floor,

Okhla Industrial Area, Phase-I,
New Delhi- 110020.

Ph.: 91-11- 43580781-84

Email : support@indiastatpublications.com

Website : www.indiastatelections.com

Online Book Store :

www.indiastatpublications.com

Report No. : AFB/MP-218-0123

ISBN : 978-93-87165-00-7

First Edition : January, 2018

Sixth Updated Edition : January, 2023

Price : Rs. 11500/-

US\$ 310

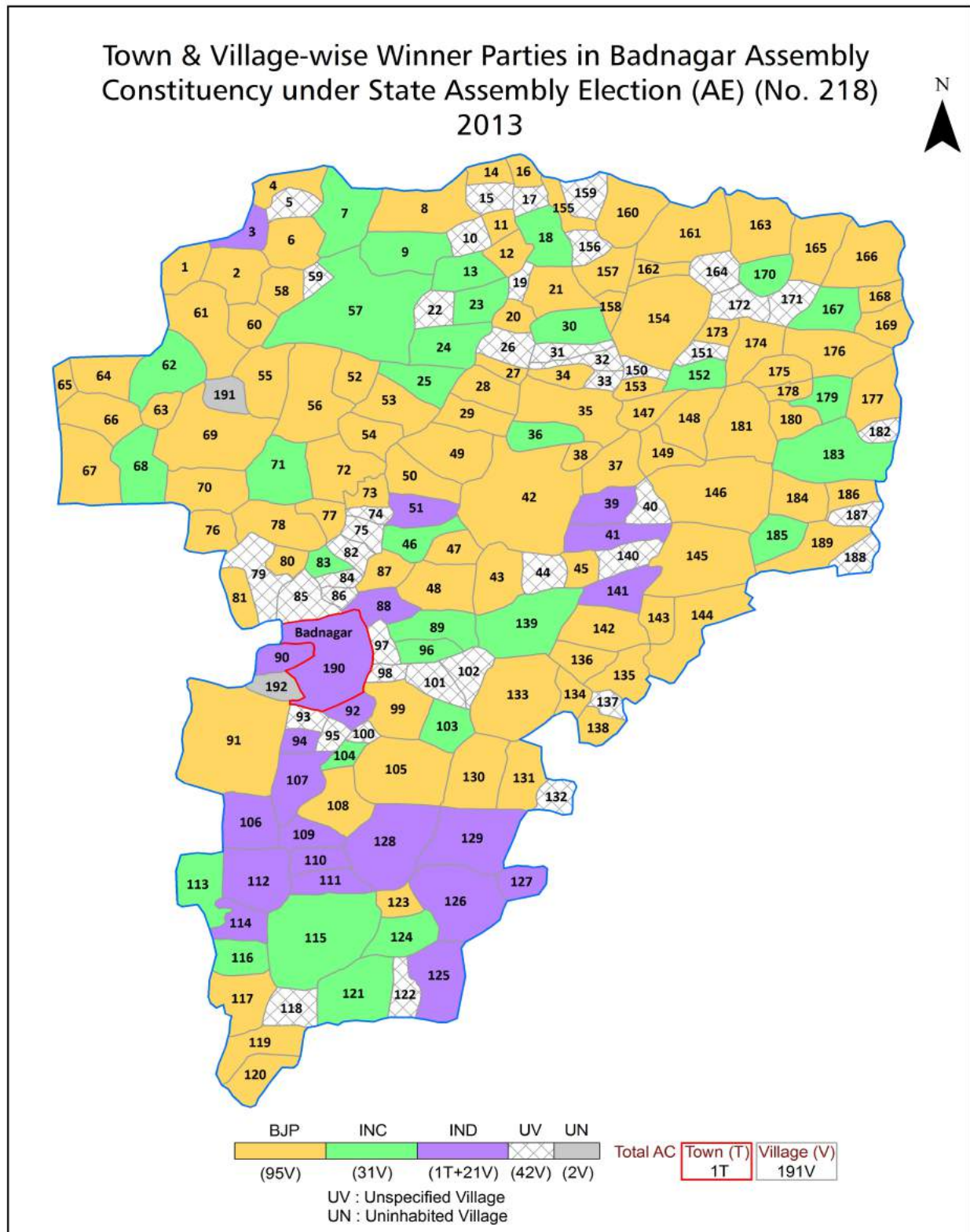
© Datanet India Pvt. Ltd.

All rights reserved. No part of this book may be reproduced, stored in a retrieval system or transmitted in any form or by any means, mechanical photocopying, photographing, scanning, recording or otherwise without the prior written permission of the publisher. Please refer to Disclaimer at page no. 209 for the use of this publication.

Printed in India

No.	Particulars	Page No.
	Introduction	
1	Assembly Constituency - (Vidhan Sabha) at a Glance Features of Assembly as per Delimitation Commission of India (2008)	1-2
	Location and Political Maps	
2	Location Map Boundaries of Assembly Constituency - (Vidhan Sabha) in District Boundaries of Assembly Constituency under Parliamentary Constituency - (Lok Sabha) Town & Village-wise Winner Parties- 2019, 2018, 2014, 2013, 2009 and 2008	3-11
	Administrative Setup (2011)	
3	District Sub-district Towns Villages Inhabited Villages Uninhabited Villages Village Panchayat Intermediate Panchayat	12-22
	Demographics (2011)	
4	Population Households Rural/Urban Population Towns and Villages by Population Size Sex Ratio (Total & 0-6 Years) Religious Population Social Population Literacy Rate	23-24
	Electoral Features	
5	Important Dates of Last Elections Held Electors by Gender Service Electors Voters Voters Turnout Polling Stations & Average Number of Electors per Polling Station Electors by Age Group Present Elected Representatives	25-30
	Historical Summary Election Results	
6	Vote Share of Major Parties Winning Margin (Number & Percentage) Polarity of Parties Summary Result of Assembly Segment of Parliamentary Elections 2019, 2014, 2009, 2004 and 1999 Summary Result of Assembly Elections 2018, 2013, 2008, 2003, 1998, 1993, 1990, 1985, 1980, 1977, 1972, 1967, 1962 and 1957	31-53
	Polling Station Level Election Results	
7	Name and Number of Polling Station 2019, 2018, 2014, 2013, 2009 and 2008 Polling Station-wise Electors, Voters & Voters Turnout 2019, 2018, 2014, 2013, 2009 and 2008 Polling Station wise Elections Results 2019, 2018, 2014, 2013, 2009 and 2008	54-188
	Share of Assembly Constituency	
8	Share of Assembly Constituency - (Vidhan Sabha) in State, District and Parliamentary Constituency - (Lok Sabha)	189
	Socio-Economic Amenities (2011)	
9	Access to Administrative Units Agricultural, Manufacturing and Industrial Commodities Demographic Indicators Education Health & Manpower Drinking Water Supply Sanitation Entertainment and Recreations Infrastructure Power Food Allocation Distribution and Marketing of Agriculture Commodities Infrastructure Transport and Road Infrastructure Communication Banking and Financial Services Land Use Irrigation Source	191-204
10	Abbreviation & Sources	206-207
11	Disclaimer	209

Location & Political Map



Administrative Setup

List of Village Panchayat & Intermediate Panchayat (Block) Name - 2011

Village Name	Village Panchayat Name	Intermediate Panchayat Name
Ajanda	Ajanda	Badnagar
Ajdawada	Ajdawada	Badnagar
Akoliya	Akoliya	Badnagar
Amla	Amla	Badnagar
Amlawadbika	Amlawadbika	Badnagar
Amlawadkalan	Amlawadkalan	Badnagar
Arandiya	Ajanda	Badnagar
Asawta	Asawta	Badnagar
Aslawada	Aslawada	Badnagar
Badganwa	Badganwa	Badnagar
Badgara	Badgara	Badnagar
Baledi	Baledi	Badnagar
Balodaarsi	Jassakhedi	Badnagar
Balodahasan	Balodahasan	Badnagar
Balodakoran	Balodakoran	Badnagar
Balodalakhha	Balodalakhkha	Badnagar
Bamnapati	Bamnapati	Badnagar
Banbana	Mahudialam	Badnagar
Banbani	Banbani	Badnagar
Banderbela	Bandarbela	Badnagar
Bangred	Bangred	Badnagar
Banya Khedi	Kothadi	Badnagar
Bardiya	Bardiya	Badnagar
Bargadi	Jafla	Badnagar
Beesaheda	Beesaheda	Badnagar
Bhainsla Khurd	Ghudawan	Badnagar
Bhainslakalan	Beergodarandheer	Badnagar
Bhandtilawali	Pirjhalar	Badnagar
Bhatpachlana	Bhatpachlana	Badnagar

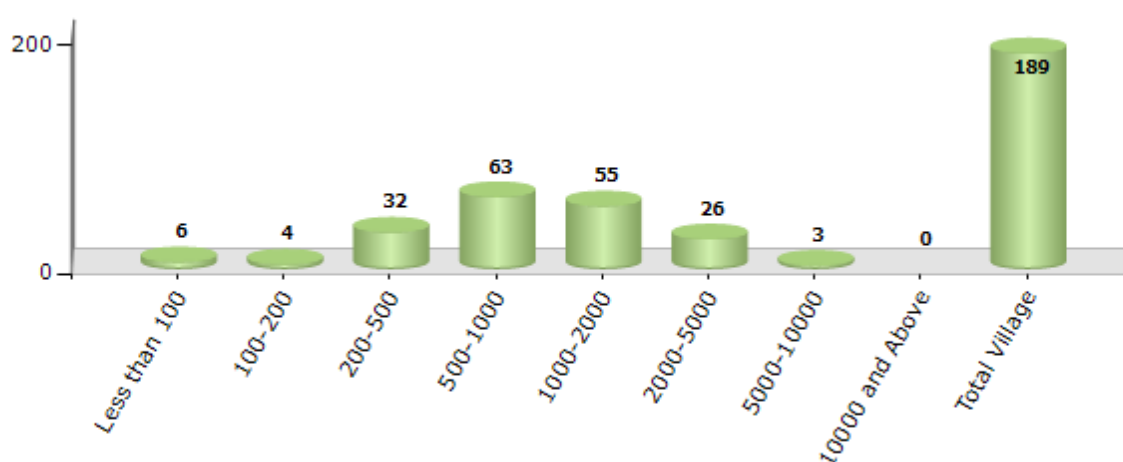
Contd....

Demographics

Number of Villages by Population Size - 2011

Less than 100	100-200	200-500	500-1000	1000-2000	2000-5000	5000-10000	10000 and Above	Total Village
6	4	32	63	55	26	3	0	189

Number of Villages by Population Size - 2011



Number of Towns by Population Size - 2011

Less than 4999	5000-9999	10000-19999	20000-49999	50000-99999	100000 and Above	Total Town
0	0	0	1	0	0	1

Number of Towns by Population Size - 2011

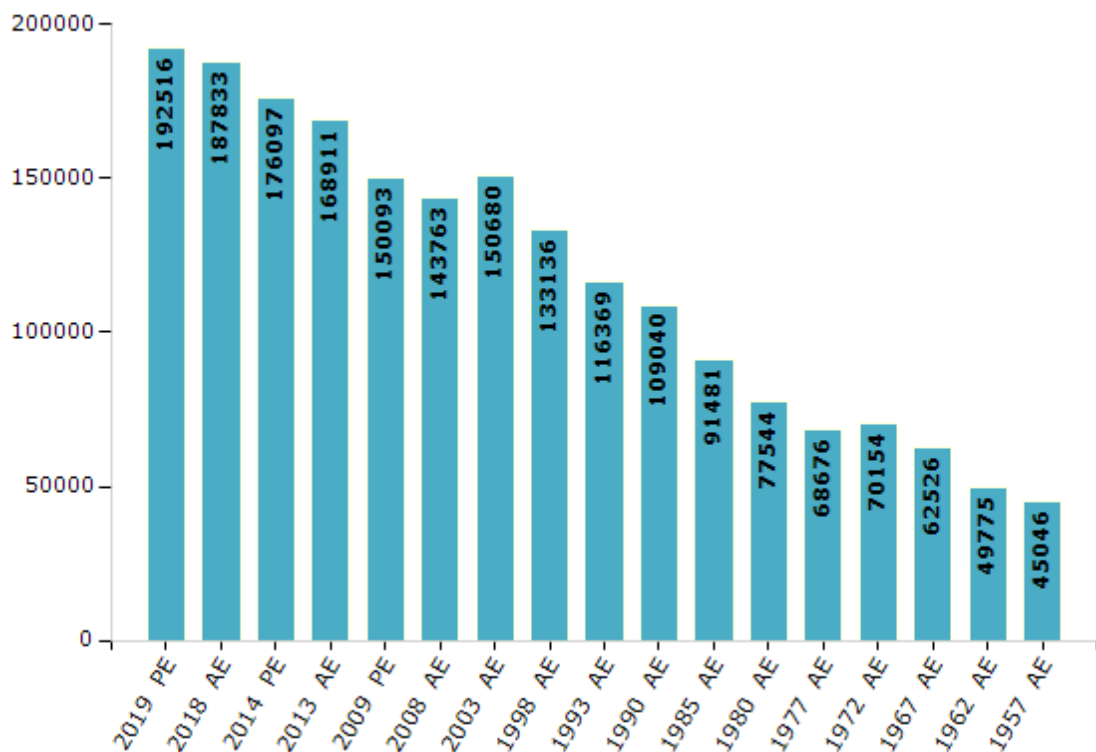


Electoral Features

Electors by Male & Female

Year	Male	Female	Others	Total	Year	Male	Female	Others	Total
2019 PE	98585	93926	5	192516	1993 AE	59464	56905	-	116369
2018 AE	96214	91614	5	187833	1990 AE	56089	52951	-	109040
2014 PE	91672	84425	0	176097	1985 AE	46431	45050	-	91481
2013 AE	88038	80873	0	168911	1980 AE	38930	38614	-	77544
2009 PE	77567	72526	-	150093	1977 AE	34560	34116	-	68676
2008 AE	73796	69967	-	143763	1972 AE	35311	34843	-	70154
2004 PE	-	-	-	-	1967 AE	-	-	-	62526
2003 AE	76690	73990	-	150680	1962 AE	-	-	-	49775
1999 PE	-	-	-	-	1957 AE	-	-	-	45046
1998 AE	67177	65959	-	133136	1952 AE	-	-	-	-

Number of Electors

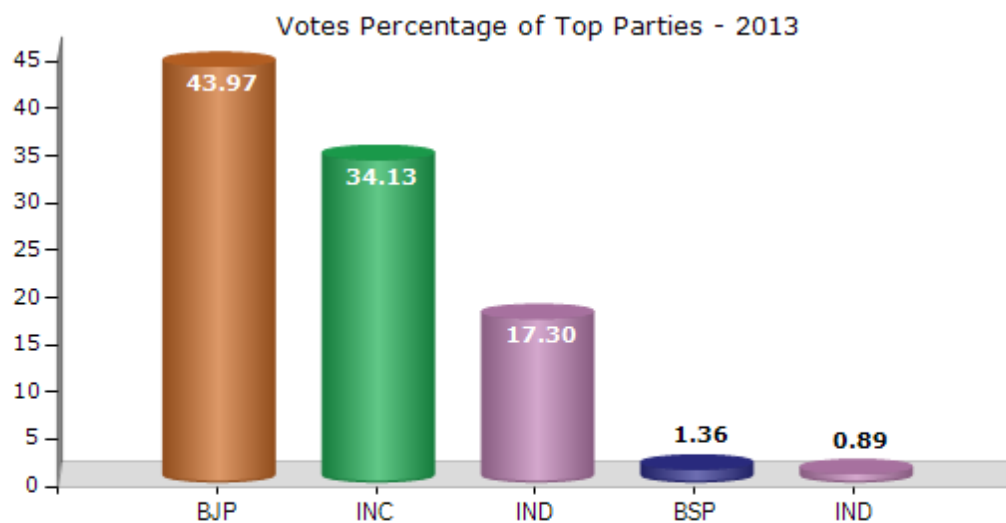


Note : AE : Assembly Election, PE : Assembly Segment of Parliamentary Election

Historical Summary Election Results

Summary Result of Assembly Election - 2013

Candidate Name	Party	Votes	Votes %
Mukesh Pandya	BJP	58679	43.97
Mahesh Patel	INC	45544	34.13
Sukmaal Jain	IND	23089	17.3
Dashrath Bhai Gujrati	BSP	1816	1.36
Sandip Jagdishchandra Khatod	IND	1191	0.89
Tha Jhujhar Singh Yadav	SP	785	0.59
Yasub Patel (Kisaan)	IND	570	0.43
	NOTA	1771	1.33



Polling Station Level Election Results

Number and Name of Polling Stations (PS) (2018)

Number of Polling Stations	Name of Polling Stations	Number of Polling Stations	Name of Polling Stations
1	U.Ma.V. Bhatpachlana Navin Bhawan Kacsh Kramank 1	22	Prathamik Shala Bhawan Amalavad Kala
2	U.Ma.V. Bhatpachlana Navin Bhawan Kacsh Kramank 2	23	Prathamik Shala Bhawan Dunalaja
3	Sha.U.Ma.V.Bhavana Bhat Pachalana	24	Prathamik Shala Bhawan Malpura
4	Sha U.Ma.V.Bhawan Paschima Bhatpachlana	25	Pra0Sha0 Bhawan Amalavad Bika
5	P. S. Bhavan Mloda	26	Prathamik Shala Bhawan Palasoda
6	P.S.Navin Bhavan Nougava	27	Ma Vi Palsoda
7	Pra.Sha.Bhavan Daya Bardiya	28	Prathamik Shala Bhavan (Bayan) Makadavan
8	Prathamik Shala Bhawan Baya Bhag Bardiya	29	Ma.Sha.Bhavan Makdavan
9	Prathamik Shala Bhawan Ordi	30	Prathamik Shala Bhawan Mahudialam
10	Navin Gram Panchayat Bhawan Bandarabela	31	Prathamik Shala Bhawan Narelakala
11	Pra.Shala Bhawan Banabani	32	Madhyamik Shala Bhawan Suvasa
12	Prathamik Shala Bhawan Bhoowasa	33	Navin Panchayat Bhawan Suvasa
13	Prathamik Shala Bhawan Limbas	34	Prathamik Shala Bhawan Baya Kanjad
14	Ma0Shala Bhawan (Uttar Chirola)	35	E. G. S. Shala Mominpura Kanjad
15	P.S, Bhavan Chirola	36	Madhyamik Shala Bhawan Asalavada
16	Navin Pra. Shala Bhawan Salava	37	Prathamik Shala Bhawan Banyakhedhi
17	Prathamik Shala Bhawan Silodiya	38	Prathamik Shala Bhawan Kantharakhedhi
18	Prathamik Shala Bhawan Mungavadi	39	Prathamik Shala Bhawan Kothadi
19	Prathamik Shala Bhawan Mugawada	40	Prathamik Shala Bhawan Sikandrakheda
20	Prathamik Shala Bhawan Rathodkhedi	41	Prathamik Shala Bhavana(Puvldhdh Kaksha) Jahangirapur
21	Prathamik Shala Bhawan Dehata	42	Prathamik Shala Bhawan (Pashchim Kaksha) Jahangirapur

Contd....

Polling Station Level Election Results

Polling Station-wise Votes Secured by Overall Top Five Parties in Badnagar Assembly in Assembly Election (AE) under Ujjain Parliamentary Constituency in Madhya Pradesh (2018)

Number of Polling Station	Winner - Murli Morwal (INC)	Runner-up - Sanjay Sharma (BJP)	3rd - Dashrath Sarvate (BSP)	4th - Dr. Anand Verma (BASD)	5th - Prabhat Puraniya (SHS)	NOTA	Other	Total Votes Secured
36	418	412	9	10	6	5	10	870
37	150	222	2	12	2	3	8	399
38	205	322	2	11	2	7	3	552
39	253	234	5	40	0	7	8	547
40	289	267	13	1	12	18	7	607
41	363	366	25	19	22	6	4	805
42	314	248	38	61	22	9	24	716
43	224	247	73	19	3	6	6	578
44	143	192	2	3	3	8	7	358
45	349	236	4	6	61	6	13	675
46	260	231	6	7	14	7	3	528
47	241	174	9	6	0	7	4	441
48	360	434	10	8	4	10	17	843
49	365	284	17	2	3	6	9	686
50	336	204	5	2	3	10	6	566
51	374	350	7	1	3	5	17	757
52	424	499	6	3	5	13	10	960
53	170	235	3	2	2	4	7	423
54	439	126	3	2	2	6	3	581
55	178	193	2	1	2	1	2	379
56	407	381	6	6	0	7	10	817
57	267	309	3	2	2	5	34	622
58	288	273	4	6	7	7	25	610
59	156	332	0	2	1	5	2	498
60	214	476	1	2	17	8	14	732
61	443	467	9	3	4	10	22	958
62	187	182	6	2	0	2	43	422
63	444	387	6	2	0	5	3	847
64	515	450	11	5	3	10	80	1074
65	136	325	1	1	0	7	8	478
66	381	356	7	3	2	10	8	767
67	256	215	4	4	0	5	86	570
68	271	392	1	7	2	1	10	684
69	206	380	7	5	3	6	8	615
70	175	609	4	4	2	14	58	866

Contd....

Polling Station Level Election Results

Winner, Runner-up and 3rd Party Position & Winning Margin According to Polling Stations in Badnagar Assembly in Assembly Election (AE) under Ujjain Parliamentary Constituency in Madhya Pradesh (2018)

Polling Station Number	Winner Party	Winner Votes (%)	Runner-up Party	Runner-up Votes (%)	Winning Margin Votes (%)	Third Party	Third Party Votes (%)	Other Votes (%)
67	INC	256 (44.91)	BJP	215 (37.72)	41 (7.19)	GGP	75 (13.16)	24 (4.21)
68	BJP	392 (57.31)	INC	271 (39.62)	121 (17.69)	BASD	7 (1.02)	14 (2.05)
69	BJP	380 (61.79)	INC	206 (33.5)	174 (28.29)	BSP	7 (1.14)	22 (3.58)
70	BJP	609 (70.32)	INC	175 (20.21)	434 (50.11)	GGP	38 (4.39)	44 (5.08)
71	INC	416 (56.14)	BJP	301 (40.62)	115 (15.52)	BASD	4 (0.54)	20 (2.7)
72	BJP	606 (68.63)	INC	259 (29.33)	347 (39.3)	GGP	5 (0.57)	13 (1.47)
73	INC	813 (79.09)	BJP	178 (17.32)	635 (61.77)	BSP	10 (0.97)	27 (2.63)
74	INC	468 (55.98)	BJP	349 (41.75)	119 (14.23)	BSP	4 (0.48)	15 (1.79)
75	INC	520 (57.14)	BJP	343 (37.69)	177 (19.45)	BSP	10 (1.1)	37 (4.07)
76	BJP	328 (48.45)	INC	324 (47.86)	4 (0.59)	BSP	6 (0.89)	19 (2.81)
77	BJP	315 (61.52)	INC	179 (34.96)	136 (26.56)	BASD	6 (1.17)	12 (2.34)
78	INC	289 (53.13)	BJP	240 (44.12)	49 (9.01)	BSP	5 (0.92)	10 (1.84)
79	INC	433 (61.86)	BJP	221 (31.57)	212 (30.29)	BSP	8 (1.14)	38 (5.43)
80	INC	427 (58.49)	BJP	279 (38.22)	148 (20.27)	BSP	8 (1.1)	16 (2.19)
81	INC	534 (58.23)	BJP	345 (37.62)	189 (20.61)	BSP	8 (0.87)	30 (3.27)
82	BJP	488 (55.14)	INC	347 (39.21)	141 (15.93)	BSP	11 (1.24)	39 (4.41)
83	BJP	374 (55.65)	INC	244 (36.31)	130 (19.34)	BSP	12 (1.79)	42 (6.25)
84	INC	370 (48.62)	BJP	356 (46.78)	14 (1.84)	BSP	7 (0.92)	28 (3.68)
85	INC	443 (64.67)	BJP	210 (30.66)	233 (34.01)	BASD	11 (1.61)	21 (3.07)
86	BJP	261 (46.36)	INC	260 (46.18)	1 (0.18)	SHS	32 (5.68)	10 (1.78)
87	INC	344 (56.67)	BJP	231 (38.06)	113 (18.61)	BASD	14 (2.31)	18 (2.97)
88	BJP	464 (57)	INC	324 (39.8)	140 (17.2)	IND (MR)	10 (1.23)	16 (1.97)
89	INC	419 (53.11)	BJP	333 (42.21)	86 (10.9)	BASD	6 (0.76)	31 (3.93)
90	INC	389 (69.71)	BJP	151 (27.06)	238 (42.65)	BASD	9 (1.61)	9 (1.61)
91	BJP	205 (54.23)	INC	157 (41.53)	48 (12.7)	BASD	4 (1.06)	12 (3.17)
92	INC	294 (50.43)	BJP	268 (45.97)	26 (4.46)	IND (MR)	7 (1.2)	14 (2.4)
93	INC	497 (63.96)	BJP	243 (31.27)	254 (32.69)	BSP	6 (0.77)	31 (3.99)
94	INC	496 (68.89)	BJP	194 (26.94)	302 (41.95)	BSP	7 (0.97)	23 (3.19)
95	BJP	295 (47.89)	INC	265 (43.02)	30 (4.87)	BASD	50 (8.12)	6 (0.97)
96	INC	343 (66.47)	BJP	163 (31.59)	180 (34.88)	IND (MR)	3 (0.58)	7 (1.36)
97	BJP	521 (58.67)	INC	340 (38.29)	181 (20.38)	BSP	9 (1.01)	18 (2.03)
98	INC	335 (55.56)	BJP	251 (41.63)	84 (13.93)	BSP	8 (1.33)	9 (1.49)
99	INC	450 (63.65)	BJP	217 (30.69)	233 (32.96)	BASD	20 (2.83)	20 (2.83)

Contd....

Socio-Economic Amenities - Rural

Access to Education Facilities

Particulars	Number of Village (% of Population)				
	Available	Not Available	If Not Available (Distance of Nearest Facility)		
			A	B	C
Govt. Primary School	181 (100)	8 (0)	8 (0)	0 (0)	0 (0)
Private Primary School	47 (48)	142 (52)	0 (0)	0 (0)	0 (0)
Govt. Middle School	104 (79)	85 (21)	71 (17)	10 (3)	0 (0)
Private Middle School	25 (31)	164 (69)	0 (0)	0 (0)	0 (0)
Govt. Secondary School	29 (38)	160 (62)	60 (22)	80 (32)	12 (4)
Private Secondary School	8 (10)	181 (90)	3 (1)	1 (1)	0 (0)
Govt. Senior Secondary School	17 (26)	172 (74)	45 (19)	70 (31)	41 (19)
Private Senior Secondary School	2 (3)	187 (97)	4 (1)	3 (1)	0 (0)
Govt. Arts and Science Degree College	0 (0)	189 (100)	18 (5)	21 (10)	144 (80)
Private Arts and Science Degree College	0 (0)	189 (100)	0 (0)	0 (0)	0 (0)
Govt. Engineering College	0 (0)	189 (100)	0 (0)	0 (0)	184 (98)
Private Engineering College	0 (0)	189 (100)	0 (0)	0 (0)	2 (1)
Govt. Medicine College	0 (0)	189 (100)	0 (0)	0 (0)	189 (100)
Private Medicine College	0 (0)	189 (100)	0 (0)	0 (0)	0 (0)
Govt. Management Institute	0 (0)	189 (100)	1 (0)	0 (0)	181 (97)
Private Management Institute	0 (0)	189 (100)	0 (0)	0 (0)	6 (2)
Govt. Polytechnic	0 (0)	189 (100)	0 (0)	0 (0)	189 (100)
Private Polytechnic	0 (0)	189 (100)	0 (0)	0 (0)	0 (0)
Govt. Vocational Training School/ITI	0 (0)	189 (100)	13 (4)	16 (9)	160 (87)
Private Vocational Training School/ITI	0 (0)	189 (100)	0 (0)	0 (0)	0 (0)
Govt. Non Formal Training Centre	0 (0)	189 (100)	5 (2)	2 (0)	182 (98)
Private Non Formal Training Centre	0 (0)	189 (100)	0 (0)	0 (0)	0 (0)
Govt. School For Disabled	0 (0)	189 (100)	1 (0)	0 (0)	184 (98)
Private School For Disabled	0 (0)	189 (100)	0 (0)	0 (0)	0 (0)
Government Others	0 (0)	189 (100)	0 (0)	0 (0)	5 (3)
Private Others	0 (0)	189 (100)	0 (0)	0 (0)	2 (3)

Note : Distance A : Less than 5 km; B : Between 5-10 km; C : 10+ km.; Source : Data Analysis is based on 2011 Census.

DISCLAIMER

The Terms of Use and Disclaimer of Datanet India Private Limited (hereinafter referred to as "Datanet") for use of this analysis report of **Badnagar Assembly Constituency (Badnagar Vidhan Sabha)** :-

1. **Assembly Factbook™** is a Registered Trade Mark owned by Datanet.
2. All the maps are sketched and graphical representation only and have not been drawn to the scale and also not to represent the actual geographical area or boundary of the unit.
3. The data for the aforesaid analysis is based on authentic sources and has been culled from the various publications of Census, CSO and NSSO for district and block level data, various central and state government departments, Central & State Elections Commissions and the concerned Returning Officers' releases, Electoral Rolls, Election results and allied publications, internal assessment, surveys, estimates and analysis. Therefore, certain adjustment of data at micro level may have been done to arrive closer to the macro data.
4. Data have been provided on an "As Is" and "As AVAILABLE" basis
5. The colours shown in the maps or diagram and charts of a particular party, alliance or AC are indicative and do not represent them.
6. This publication which includes maps, sheets, graphs and data would be the property under copyright of Datanet only. The user may use these for its internal study, analysis and research purposes. It's public display, re-selling or any commercial uses by the user are not allowed.
7. Datanet has taken due care and caution in compilation and processing of data and allied information, but does not guarantee the accuracy, adequacy or completeness of any information/analysis and will be not responsible for any errors or omissions or for the results obtained from the use of such information/analysis.
8. All the contents for the publication have been culled from various authentic sources and Datanet reasonably believes such sources to be reliable, but does not make any representations, express or implied as to the accuracy or fitness of use of such information. The information or contents of the information/analysis do not constitute advice and should not be relied upon in making (or refraining from making) any decision. Any reliance placed upon the information provided by Datanet is the sole responsibility and strictly at the user's risk.
9. In no event will Datanet be liable for any damages (including, without limitation, damages for loss of business projects, or loss of profits) arising in contract, tort or otherwise from the use of or inability to use any of its contents, or from any action taken (or refrained from being taken) as a result of using the analysis or any of its contents. Datanet its directors, owners, editors, officials, employees, distributor and agents or any associate will not be liable for any errors in the information contained or any consequences arising from the use of the contents of the provided information/analysis.
10. If any provision of these terms and conditions is held invalid or illegal or unenforceable for any reason by any court of competent jurisdiction, such provision shall be severed and the remainder of provisions of the terms and conditions shall continue in full force and effect as if the Term of Use had been executed with the invalid, illegal or unenforceable provision eliminated.
11. If there are any discrepancies in the information provided, please bring it to attention of Datanet for suitable rectification measures.

Buy Online This Complete Book At
Datanet India eBooks Store

www.indiastatpublications.com

or go directly at

[http://www.indiastatpublications.com/
Assembly_factbook/Madhya_Pradesh/Ujjain/ Badnagar](http://www.indiastatpublications.com/Assembly_factbook/Madhya_Pradesh/Ujjain/Badnagar)

 **indiastat**elections

ISBN : 978-93-87165-00-7

