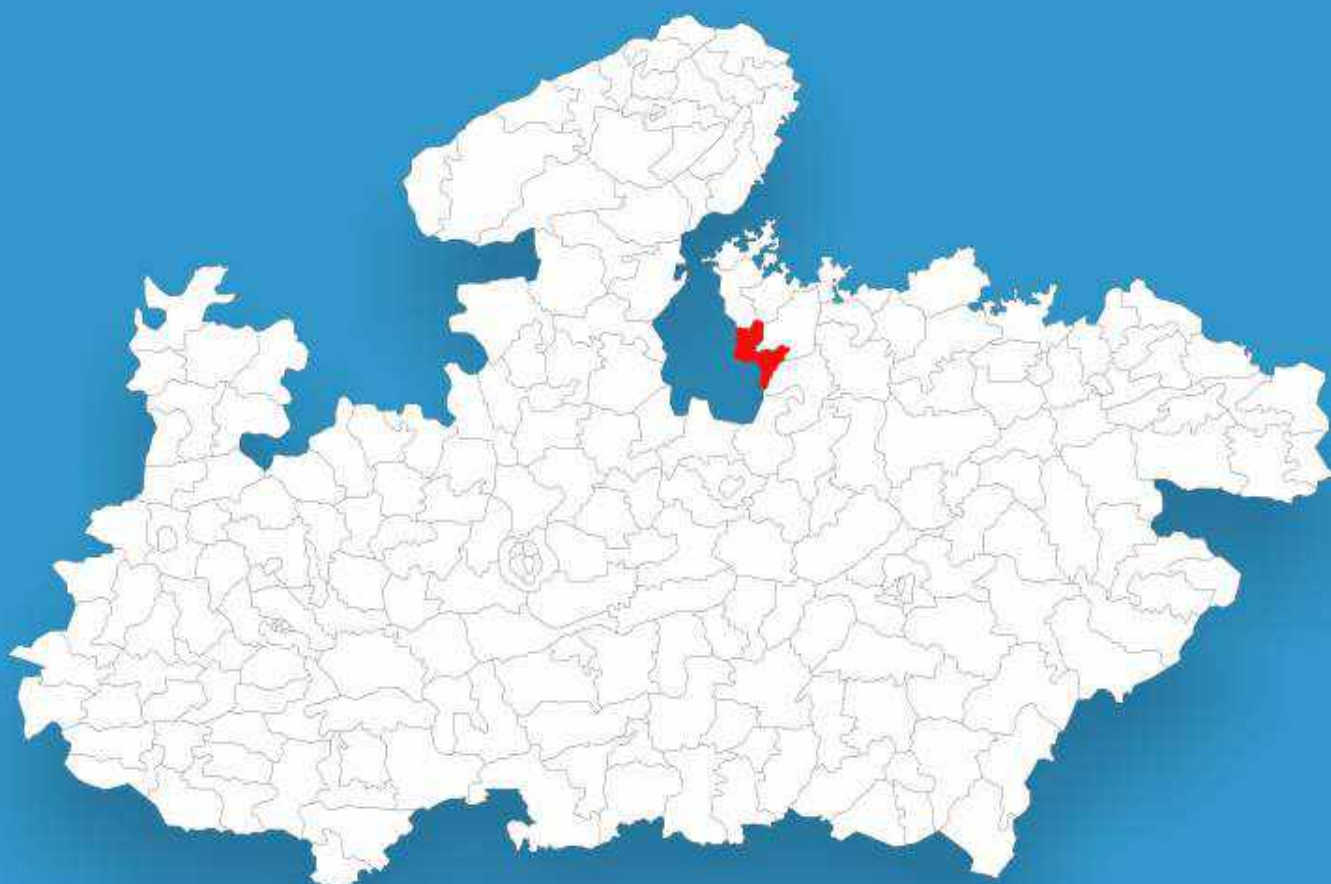




Madhya Pradesh

# Assembly Factbook™

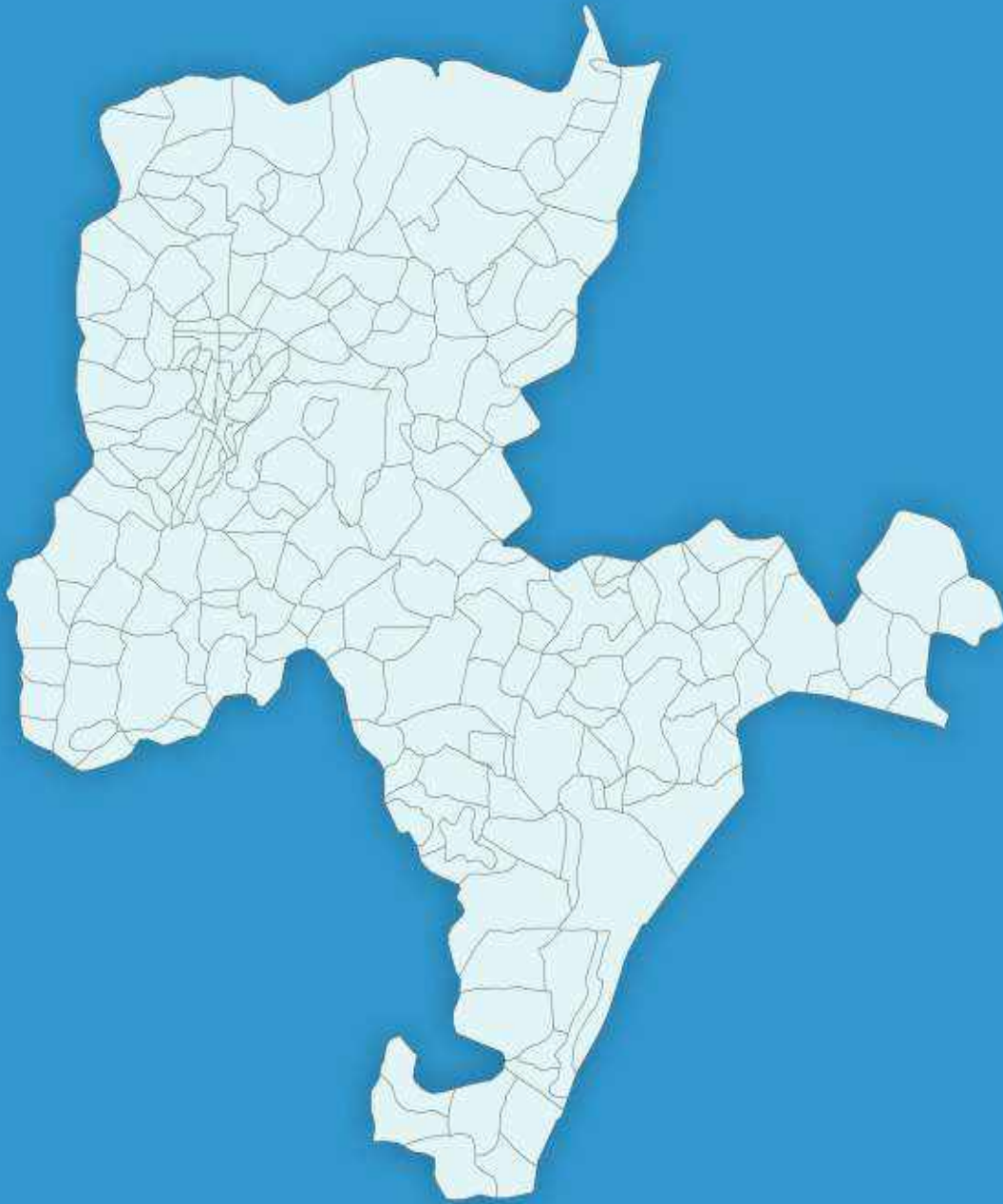
Tikamgarh Assembly Constituency



Key Electoral Data of Tikamgarh  
Assembly Constituency (Vidhan Sabha)

Madhya Pradesh  
**Assembly Factbook**<sup>TM</sup>

Tikamgarh Assembly Constituency



Tikamgarh Vidhan Sabha

## **Editor & Director**

Dr. R.K. Thukral

## **Research Editor**

Dr. Shafeeq Rahman

## **Compiled, Researched and Published by Datanet India Pvt. Ltd.**

D-100, 1st Floor,

Okhla Industrial Area, Phase-I,  
New Delhi- 110020.

Ph.: 91-11- 43580781-84

Email : support@indiastatpublications.com

Website : www.indiastatelections.com

## **Online Book Store :**

www.indiastatpublications.com

**Report No. :** AFB/MP-043-0125

**ISBN :** 978-93-87267-03-9

**First Edition :** January, 2018

**Eighth Updated Edition :** January, 2025

**Price :** Rs. 11500/-

US\$ 310

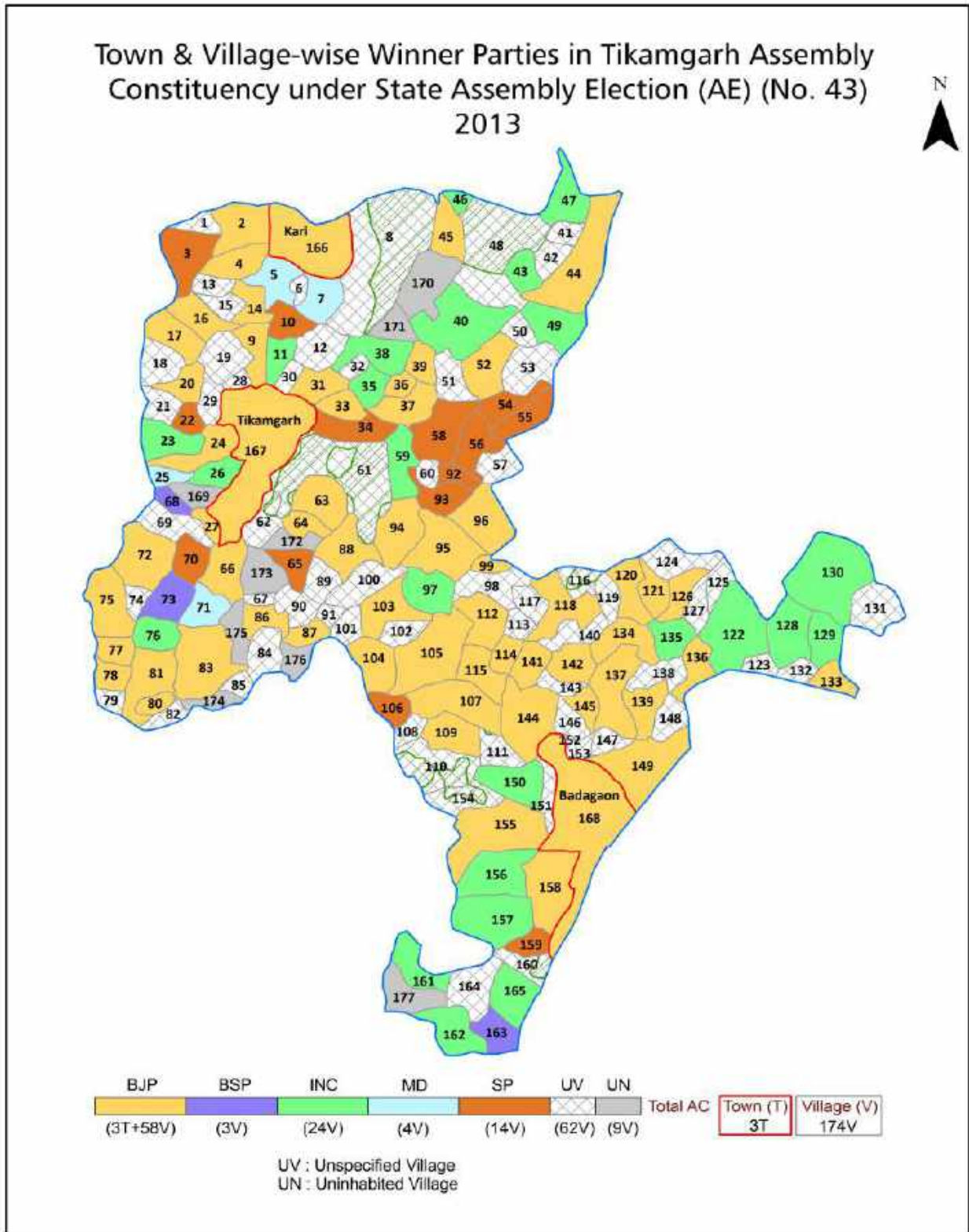
**© Datanet India Pvt. Ltd.**

All rights reserved. No part of this book may be reproduced, stored in a retrieval system or transmitted in any form or by any means, mechanical photocopying, photographing, scanning, recording or otherwise without the prior written permission of the publisher. Please refer to Disclaimer at page no. 211 for the use of this publication.

Printed in India

No.	Particulars	Page No.
	<b>Introduction</b>	
1	Assembly Constituency - (Vidhan Sabha) at a Glance   Features of Assembly as per Delimitation Commission of India (2008)	1-2
	<b>Location and Political Maps</b>	
2	Location Map   Boundaries of Assembly Constituency - (Vidhan Sabha in District   Boundaries of Assembly Constituency under Parliamentary Constituency - (Lok Sabha)   Town & Village-wise Winner Parties- 2024, 2023, 2019, 2018, 2014, 2013, 2009 and 2008	3-11
	<b>Administrative Setup (2011)</b>	
3	District   Sub-district   Towns   Villages   Inhabited Villages   Uninhabited Villages   Village Panchayat   Intermediate Panchayat	12-20
	<b>Demographics (2011)</b>	
4	Population   Households   Rural/Urban Population   Towns and Villages by Population Size   Sex Ratio (Total & 0-6 Years)   Religious Population   Social Population   Literacy Rate	21-22
	<b>Electoral Features</b>	
5	Important Dates of Last Elections Held   Electors by Gender   Service Electors   Voters   Voters Turnout   Polling Stations & Average Number of Electors per Polling Station   Electors by Age Group   Present Elected Representatives	23-28
	<b>Historical Summary Election Results</b>	
6	Vote Share of Major Parties   Winning Margin (Number & Percentage   Polarity of Parties   Summary Result of Assembly Segment of Parliamentary Elections 2024, 2019, 2014, 2009, 2004 and 1999   Summary Result of Assembly Elections 2023, 2018, 2013, 2008, 2003, 1998, 1993, 1990, 1985, 1980, 1977, 1972, 1967, 1962 and 1957	29-51
	<b>Polling Station Level Election Results</b>	
7	Name and Number of Polling Station 2024, 2023, 2019, 2018, 2014, 2013, 2009 and 2008   Polling Station-wise Electors, Voters & Voters Turnout 2024, 2023, 2019, 2018, 2014, 2013, 2009 and 2008   Polling Station wise Elections Results 2024, 2023, 2019, 2018, 2014, 2013, 2009 and 2008	52-190
	<b>Share of Assembly Constituency</b>	
8	Share of Assembly Constituency - (Vidhan Sabha) in State, District and Parliamentary Constituency - (Lok Sabha)	191
	<b>Socio-Economic Amenities (2011)</b>	
9	Access to Administrative Units   Agricultural, Manufacturing and Industrial Commodities   Demographic Indicators   Education   Health & Manpower   Drinking Water Supply   Sanitation   Entertainment and Recreations Infrastructure   Power   Food Allocation Distribution and Marketing of Agriculture Commodities Infrastructure   Transport and Road Infrastructure   Communication   Banking and Financial Services   Land Use   Irrigation Source	193-206
10	<b>Abbreviation &amp; Sources</b>	208-209
11	<b>Disclaimer</b>	211

Location & Political Map



## Administrative Setup

### List of Village Panchayat & Intermediate Panchayat (Block) Name - 2011

Village Name	Village Panchayat Name	Intermediate Panchayat Name
Alampura	Alampura	Tikamgarh
Amarpur	Amarpur	Tikamgarh
Amarpur	Alampura	Tikamgarh
Anantpura	Anantpura	Tikamgarh
Antora	Antoura	Tikamgarh
Astaun Chak-2	Astone	Tikamgarh
Astaun Khas	Astone	Tikamgarh
Atariya	Bhela	Tikamgarh
Bad Madai	Badmadai (Rigoura)	Tikamgarh
Bad Madai Khas	Badmadai Khas	Tikamgarh
Bad Madai Ugad	Badmadai Khas	Tikamgarh
Badagaon Khurd	Badagaon Khurd	Tikamgarh
Badoraghat	Badoura Ghat	Tikamgarh
Bahadurpur	Bahadur Pur	Tikamgarh
Bakpura	Bakpura	Tikamgarh
Bamhori Judawan	Bamhori Madiya	Tikamgarh
Bamhori Madiya	Bamhori Madiya	Tikamgarh
Bamhori Nakiban	Bamhori Nakiwan	Tikamgarh
Bandhiya	Hira Nagar	Tikamgarh
Banjarya	Lar	Tikamgarh
Bar Khiriya	Kumrau Khiriya	Tikamgarh
Basgoi	Gudanwara	Tikamgarh
Bauri	Bouri	Tikamgarh
Beer Nagar	Bhainswari	Tikamgarh
Bhadaura	Antoura	Tikamgarh
Bhadra	Rourai	Tikamgarh
Bhaira	Bhaira	Tikamgarh
Bhaisawari	Bhainswari	Tikamgarh
Bhela	Bhela	Tikamgarh

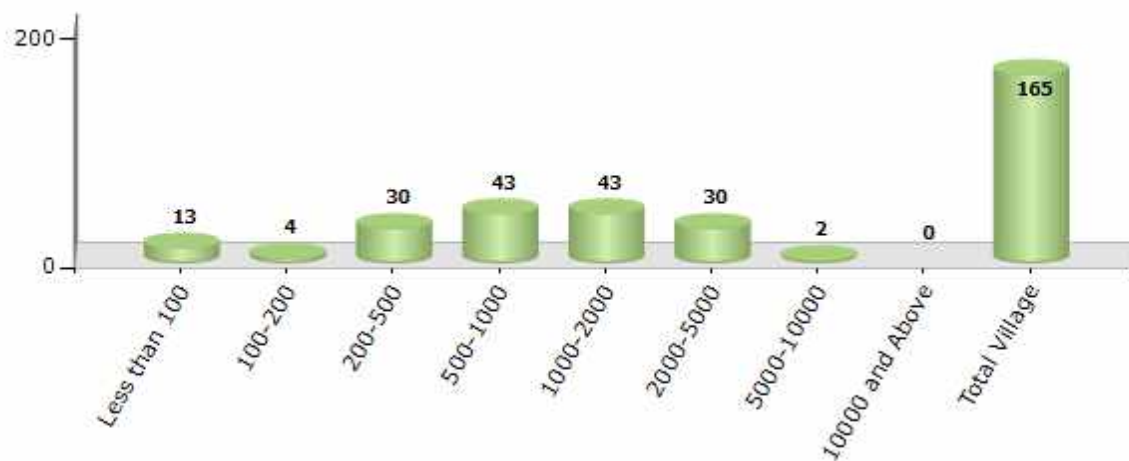
Contd....

## Demographics

### Number of Villages by Population Size - 2011

Less than 100	100-200	200-500	500-1000	1000-2000	2000-5000	5000-10000	10000 and Above	Total Village
13	4	30	43	43	30	2	0	165

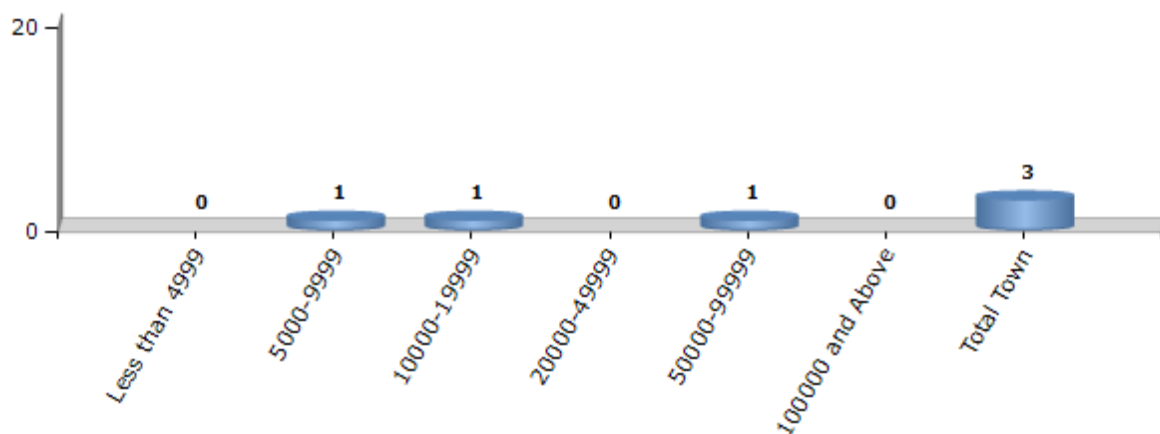
Number of Villages by Population Size - 2011



### Number of Towns by Population Size - 2011

Less than 4999	5000-9999	10000-19999	20000-49999	50000-99999	100000 and Above	Total Town
0	1	1	0	1	0	3

Number of Towns by Population Size - 2011

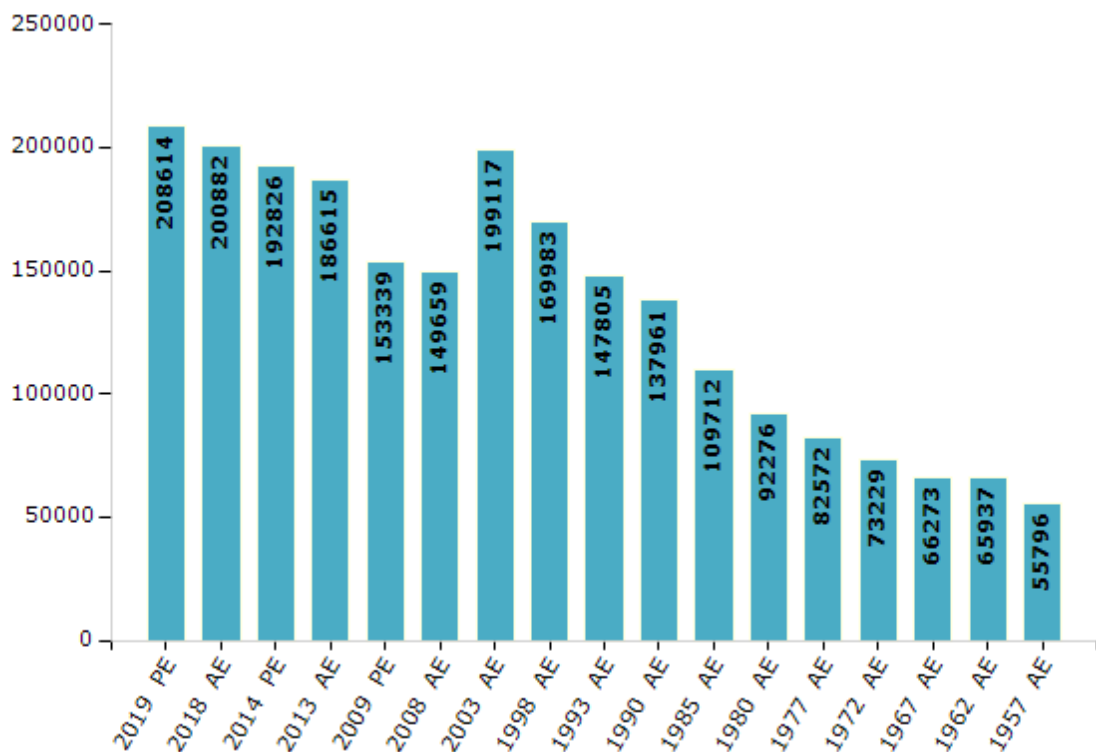


## Electoral Features

### Electors by Male & Female

Year	Male	Female	Others	Total	Year	Male	Female	Others	Total
2019 PE	109762	98849	3	208614	1993 AE	77753	70052	-	147805
2018 AE	106160	94719	3	200882	1990 AE	72653	65308	-	137961
2014 PE	102394	90426	6	192826	1985 AE	56926	52786	-	109712
2013 AE	99230	87377	8	186615	1980 AE	47480	44796	-	92276
2009 PE	82173	71166	-	153339	1977 AE	42170	40402	-	82572
2008 AE	79761	69898	-	149659	1972 AE	37387	35842	-	73229
2004 PE	-	-	-	-	1967 AE	-	-	-	66273
2003 AE	104943	94174	-	199117	1962 AE	-	-	-	65937
1999 PE	-	-	-	-	1957 AE	-	-	-	55796
1998 AE	90262	79721	-	169983	1952 AE	-	-	-	-

Number of Electors



Note : AE : Assembly Election, PE : Assembly Segment of Parliamentary Election



## Historical Summary Election Results

### Summary Result of Assembly Election - 2013

Candidate Name	Party	Votes	Votes %
K K Shrivastava	BJP	57968	42.83
Yadvendra Singh	INC	41079	30.35
Charan Singh Yadav	SP	13602	10.05
Brijkishor	BSP	7093	5.24
Krishna Kishor Kathil (K.K.)	MD	5592	4.13
Aheer Pramod	CPI	2029	1.5
Rahul Mishra	IND	1421	1.05
Hemant Jain	IND	665	0.49
Babulal	IND	620	0.46
Santosh Bhatt	IND	581	0.43
Kishori Lodhi	IND	561	0.41
Raja Avdhesha Bhasker	IND	514	0.38
Munnilal Yadav	IND	491	0.36
Dharmendra Pratap Singh	IND	423	0.31
K K Khare	IND	396	0.29
Sundar Lal Ahirwar	IND	387	0.29
Nathuram Kushwaha	RSMD	370	0.27
Hakim Singh	NLP	344	0.25
Bishana	SAMSP	268	0.2
Suresh Yadav	IND	257	0.19
	NOTA	699	0.52

**Polling Station Level Election Results**

**Number and Name of Polling Stations (PS) (2018)**

<b>Number of Polling Stations</b>	<b>Name of Polling Stations</b>	<b>Number of Polling Stations</b>	<b>Name of Polling Stations</b>
1	Pra.Pa.Sha. Kanti Khas	22	Panchayat Bhavana Shivapuri
2	Sha.Ma.Shala Kanti Khas	23	Anawadi Bhawan Kundeshwar
3	Pra.Pa. Bandhiya	24	Haikula Shivapuri
4	Panchayat Bhavana Hiranagar Khas	25	Madhymik Pathshala Kundeshwar
5	Sha.Ma.Sha. Heera Nagar	26	Pra. Pathshala Tavar Line Tikamagarh
6	Prath. Path. Babari Hiranagar Khas	27	Prath. Pathashala Tavar Line Tikamagadh
7	Pra.Pa. Pahadi Khurd	28	Pra. Shala Ka Atirikt Kaksha Tavar Line Tikamgarh
8	Pra.Pa. Badouraghat	29	Nagar Palika Tikamgarh Ka Nishadraj Samudayik Bhavan Purani Tehri
9	Sha.Pra..Shala Sunwaha	30	Karyalay Madhyapradesh Viddhut Mandal Pawar House Tikamgarh
10	Pra.Pa. Maughat	31	Sha.Poorv Madhaymik Shala Gopal Mandir Dakshin Bhag
11	Madhaymi Shala Maughat	32	Pu.Ma.Shala Gopalamandir
12	Pra.Pa. Bhawan Takha	33	Ka.Pa.Yantri Lo.Sva.Yan.V. Pani Ki Tanki Purvi Bhag Tikamagadh
13	Anganwadi Kendra Takha Nai Basti	34	Ka. Pa. Yantri Lo.Swa. Yan.Vi. Pani Ki Tanki Pashchimi Bhag Tikmgarh
14	Pra.Pa.Navin Bhawan Nayakhera	35	Nagar Bhawan Tikamagadh
15	Shi. Ga. Sha. Ramnagar Sewada	36	Sha.Pra.Shala Gopal Mandir Navin Bhawan Tikamagadh
16	Ma.Sha. Bouri	37	Purana Shi.V.V.Khan. Shi.Adhi.Karya. Dakshin Bhag Tikamagadh
17	Panchayat Bhawan Maharajapura	38	Sha. Ma. Shala.Gopal Mandir Ka Dakshani Bhag Tikamgarh
18	Sha.Pra..Shala Maharajpura	39	Sha.Pu.Ma.V. Siddha Baba Ki Haveli (Uttar) Tikamagadh
19	Pra.Pa. Hanumanasagar	40	Sha. Po.Ma.Vi.Siddh Baba Ki Haweli (Dakshani) Bhag Tikamgarh
20	Pra.Pa. Manikapura	41	Sha.Pu.Ma.Vi. Siddhababa Ki Haveli (Dakshin) Tikamagadh
21	Pra.Pa. Ganeshaganj Khas	42	Nagar Bhawan Uttari Bhag Pichhala Tikamagadh

Contd....

**Polling Station Level Election Results**

**Polling Station-wise Votes Secured by Overall Top Five Parties in Tikamgarh Assembly in Assembly Election (AE) under Tikamgarh Parliamentary Constituency in Madhya Pradesh (2018)**

Number of Polling Station	Winner - Rakesh Giri (BJP)	Runner-up - Yadvendra Singh "Jaggu Bhaiya" (INC)	3rd - Dr. Vinod Kumar Rai (BSP)	4th - Kushwaha Chhakkey Lal (SP)	5th - Santosh Kushwaha (IND)	NOTA	Other	Total Votes Secured
36	257	402	8	11	9	4	11	702
37	202	161	4	0	2	3	10	382
38	196	231	1	2	4	5	3	442
39	166	113	236	2	3	11	30	561
40	431	187	5	3	9	7	17	659
41	288	271	4	0	0	2	9	574
42	241	198	1	1	3	4	8	456
43	176	155	2	0	0	3	0	336
44	140	371	1	1	2	6	5	526
45	215	375	2	0	2	2	4	600
46	284	220	8	1	2	7	6	528
47	183	272	4	2	5	1	11	478
48	353	409	2	0	5	13	7	789
49	263	383	4	0	2	6	4	662
50	297	383	3	3	2	4	11	703
51	298	181	133	16	5	5	20	658
52	122	66	46	0	3	1	5	243
53	202	554	4	0	9	3	14	786
54	204	259	1	3	1	1	3	472
55	192	176	6	8	5	2	16	405
56	202	369	3	2	1	5	26	608
57	238	202	77	1	3	5	12	538
58	189	174	57	1	1	2	11	435
59	419	290	49	1	5	7	22	793
60	341	187	208	1	8	4	15	764
61	353	113	145	0	3	7	17	638
62	325	252	5	1	1	3	7	594
63	294	152	25	0	3	7	7	488
64	243	469	4	0	1	0	5	722
65	284	280	1	0	1	2	5	573
66	258	441	2	1	2	4	9	717
67	150	478	2	1	2	1	3	637
68	165	335	3	2	0	8	8	521
69	153	267	2	0	1	2	4	429
70	154	366	2	0	1	3	9	535

Contd....

**Polling Station Level Election Results**

**Winner, Runner-up and 3rd Party Position & Winning Margin According to Polling Stations in Tikamgarh Assembly in Assembly Election (AE) under Tikamgarh Parliamentary Constituency in Madhya Pradesh (2018)**

Polling Station Number	Winner Party	Winner Votes (%)	Runner-up Party	Runner-up Votes (%)	Winning Margin Votes (%)	Third Party	Third Party Votes (%)	Other Votes (%)
67	INC	478 (75.04)	BJP	150 (23.55)	328 (51.49)	BSP	2 (0.31)	7 (1.1)
68	INC	335 (64.3)	BJP	165 (31.67)	170 (32.63)	IND (SPL)	7 (1.34)	14 (2.69)
69	INC	267 (62.24)	BJP	153 (35.66)	114 (26.58)	BSP	2 (0.47)	7 (1.63)
70	INC	366 (68.41)	BJP	154 (28.79)	212 (39.62)	IND (SPL)	4 (0.75)	11 (2.06)
71	INC	235 (51.88)	BJP	208 (45.92)	27 (5.96)	IND (SPL)	2 (0.44)	8 (1.77)
72	INC	241 (56.84)	BJP	169 (39.86)	72 (16.98)	BSP	6 (1.42)	8 (1.89)
73	INC	319 (65.64)	BJP	149 (30.66)	170 (34.98)	IND (SK)	3 (0.62)	15 (3.09)
74	INC	356 (49.58)	BJP	336 (46.8)	20 (2.78)	BSP	5 (0.7)	21 (2.92)
75	BJP	169 (56.9)	INC	115 (38.72)	54 (18.18)	BSP	7 (2.36)	6 (2.02)
76	INC	360 (57.51)	BJP	217 (34.66)	143 (22.85)	IND (VKJ)	7 (1.12)	42 (6.71)
77	BJP	141 (47.96)	INC	133 (45.24)	8 (2.72)	IND (SPL)	4 (1.36)	16 (5.44)
78	INC	193 (56.27)	BJP	138 (40.23)	55 (16.04)	IND (SK)	2 (0.58)	10 (2.92)
79	BJP	240 (50.31)	INC	194 (40.67)	46 (9.64)	SP	9 (1.89)	34 (7.13)
80	BJP	198 (49.87)	INC	171 (43.07)	27 (6.8)	BSP	14 (3.53)	14 (3.53)
81	BJP	136 (48.92)	INC	126 (45.32)	10 (3.6)	BSP	5 (1.8)	11 (3.96)
82	INC	601 (79.92)	BJP	136 (18.09)	465 (61.83)	IND (SPL)	5 (0.66)	10 (1.33)
83	BJP	328 (56.36)	INC	236 (40.55)	92 (15.81)	SP	6 (1.03)	12 (2.06)
84	BJP	391 (65.6)	INC	176 (29.53)	215 (36.07)	IND (VKJ)	5 (0.84)	24 (4.03)
85	INC	364 (54.74)	BJP	273 (41.05)	91 (13.69)	BSP	10 (1.5)	18 (2.71)
86	BJP	189 (54)	INC	140 (40)	49 (14)	BSP	7 (2)	14 (4)
87	BJP	203 (47.99)	INC	191 (45.15)	12 (2.84)	BSP	11 (2.6)	18 (4.26)
88	BJP	354 (54.21)	INC	256 (39.2)	98 (15.01)	IND (SPL)	7 (1.07)	36 (5.51)
89	INC	518 (75.73)	BJP	152 (22.22)	366 (53.51)	SP	3 (0.44)	11 (1.61)
90	BJP	323 (55.5)	INC	228 (39.18)	95 (16.32)	BSP	8 (1.37)	23 (3.95)
91	BJP	334 (57.19)	INC	214 (36.64)	120 (20.55)	BSP	18 (3.08)	18 (3.08)
92	INC	228 (51.01)	BJP	196 (43.85)	32 (7.16)	AAP	7 (1.57)	16 (3.58)
93	BJP	268 (61.61)	INC	143 (32.87)	125 (28.74)	BSP	9 (2.07)	15 (3.45)
94	INC	322 (50.31)	BJP	245 (38.28)	77 (12.03)	BSP	49 (7.66)	24 (3.75)
95	BJP	410 (48.87)	INC	370 (44.1)	40 (4.77)	BSP	15 (1.79)	44 (5.24)
96	BJP	420 (49.3)	INC	407 (47.77)	13 (1.53)	BSP	12 (1.41)	13 (1.53)
97	BJP	229 (56.54)	INC	153 (37.78)	76 (18.76)	SP	5 (1.23)	18 (4.44)
98	BSP	217 (35.99)	BJP	198 (32.84)	19 (3.15)	INC	162 (26.87)	26 (4.31)
99	BJP	264 (53.66)	INC	159 (32.32)	105 (21.34)	BSP	59 (11.99)	10 (2.03)

Contd....

## Socio-Economic Amenities - Rural

### Access to Education Facilities

Particulars	Number of Village (% of Population)				
	Available	Not Available	If Not Available (Distance of Nearest Facility)		
			A	B	C
Govt. Primary School	143 (99)	22 (1)	14 (1)	0 (0)	0 (0)
Private Primary School	13 (15)	152 (85)	0 (0)	0 (0)	0 (0)
Govt. Middle School	85 (81)	80 (19)	54 (14)	8 (2)	0 (0)
Private Middle School	10 (11)	155 (89)	0 (0)	0 (0)	0 (0)
Govt. Secondary School	13 (23)	152 (77)	66 (32)	62 (33)	6 (2)
Private Secondary School	4 (9)	161 (91)	1 (0)	2 (1)	0 (0)
Govt. Senior Secondary School	7 (16)	158 (84)	35 (18)	72 (43)	33 (16)
Private Senior Secondary School	1 (2)	164 (98)	4 (2)	4 (4)	0 (0)
Govt. Arts and Science Degree College	0 (0)	165 (100)	9 (5)	31 (22)	114 (70)
Private Arts and Science Degree College	0 (0)	165 (100)	0 (0)	0 (0)	0 (0)
Govt. Engineering College	0 (0)	165 (100)	0 (0)	0 (0)	130 (76)
Private Engineering College	0 (0)	165 (100)	0 (0)	0 (0)	0 (0)
Govt. Medicine College	0 (0)	165 (100)	0 (0)	0 (0)	109 (65)
Private Medicine College	0 (0)	165 (100)	0 (0)	0 (0)	0 (0)
Govt. Management Institute	0 (0)	165 (100)	3 (3)	3 (2)	108 (66)
Private Management Institute	0 (0)	165 (100)	0 (0)	0 (0)	0 (0)
Govt. Polytechnic	0 (0)	165 (100)	10 (6)	33 (21)	122 (73)
Private Polytechnic	0 (0)	165 (100)	0 (0)	0 (0)	0 (0)
Govt. Vocational Training School/ITI	0 (0)	165 (100)	8 (5)	35 (22)	122 (73)
Private Vocational Training School/ITI	0 (0)	165 (100)	0 (0)	0 (0)	0 (0)
Govt. Non Formal Training Centre	0 (0)	165 (100)	8 (5)	36 (22)	121 (73)
Private Non Formal Training Centre	0 (0)	165 (100)	0 (0)	0 (0)	0 (0)
Govt. School For Disabled	0 (0)	165 (100)	0 (0)	2 (3)	60 (36)
Private School For Disabled	0 (0)	165 (100)	0 (0)	0 (0)	0 (0)
Government Others	0 (0)	165 (100)	9 (6)	36 (23)	120 (71)
Private Others	0 (0)	165 (100)	0 (0)	0 (0)	0 (0)

Note : Distance A : Less than 5 km; B : Between 5-10 km; C : 10+ km.; Source : Data Analysis is based on 2011 Census.

## DISCLAIMER

The Terms of Use and Disclaimer of Datanet India Private Limited (hereinafter referred to as "Datanet") for use of this analysis report of **Tikamgarh Assembly Constituency (Tikamgarh Vidhan Sabha)** :-

1. **Assembly Factbook™** is a Registered Trade Mark owned by Datanet.
2. All the maps are sketched and graphical representation only and have not been drawn to the scale and also not to represent the actual geographical area or boundary of the unit.
3. The data for the aforesaid analysis is based on authentic sources and has been culled from the various publications of Census, CSO and NSSO for district and block level data, various central and state government departments, Central & State Elections Commissions and the concerned Returning Officers' releases, Electoral Rolls, Election results and allied publications, internal assessment, surveys, estimates and analysis. Therefore, certain adjustment of data at micro level may have been done to arrive closer to the macro data.
4. Data have been provided on an "As Is" and "As AVAILABLE" basis
5. The colours shown in the maps or diagram and charts of a particular party, alliance or AC are indicative and do not represent them.
6. This publication which includes maps, sheets, graphs and data would be the property under copyright of Datanet only. The user may use these for its internal study, analysis and research purposes. It's public display, re-selling or any commercial uses by the user are not allowed.
7. Datanet has taken due care and caution in compilation and processing of data and allied information, but does not guarantee the accuracy, adequacy or completeness of any information/analysis and will be not responsible for any errors or omissions or for the results obtained from the use of such information/analysis.
8. All the contents for the publication have been culled from various authentic sources and Datanet reasonably believes such sources to be reliable, but does not make any representations, express or implied as to the accuracy or fitness of use of such information. The information or contents of the information/analysis do not constitute advice and should not be relied upon in making (or refraining from making) any decision. Any reliance placed upon the information provided by Datanet is the sole responsibility and strictly at the user's risk.
9. In no event will Datanet be liable for any damages (including, without limitation, damages for loss of business projects, or loss of profits) arising in contract, tort or otherwise from the use of or inability to use any of its contents, or from any action taken (or refrained from being taken) as a result of using the analysis or any of its contents. Datanet its directors, owners, editors, officials, employees, distributor and agents or any associate will not be liable for any errors in the information contained or any consequences arising from the use of the contents of the provided information/analysis.
10. If any provision of these terms and conditions is held invalid or illegal or unenforceable for any reason by any court of competent jurisdiction, such provision shall be severed and the remainder of provisions of the terms and conditions shall continue in full force and effect as if the Term of Use had been executed with the invalid, illegal or unenforceable provision eliminated.
11. If there are any discrepancies in the information provided, please bring it to attention of Datanet for suitable rectification measures.

**Buy Online This Complete Book At**  
**Datanet India eBooks Store**

[www.indiastatpublications.com](http://www.indiastatpublications.com)

or go directly at

[http://www.indiastatpublications.com/  
Assembly\\_factbook/Madhya\\_Pradesh/Tikamgarh/Tikamgarh](http://www.indiastatpublications.com/Assembly_factbook/Madhya_Pradesh/Tikamgarh/Tikamgarh)



**i** **indiastat** **elections**

