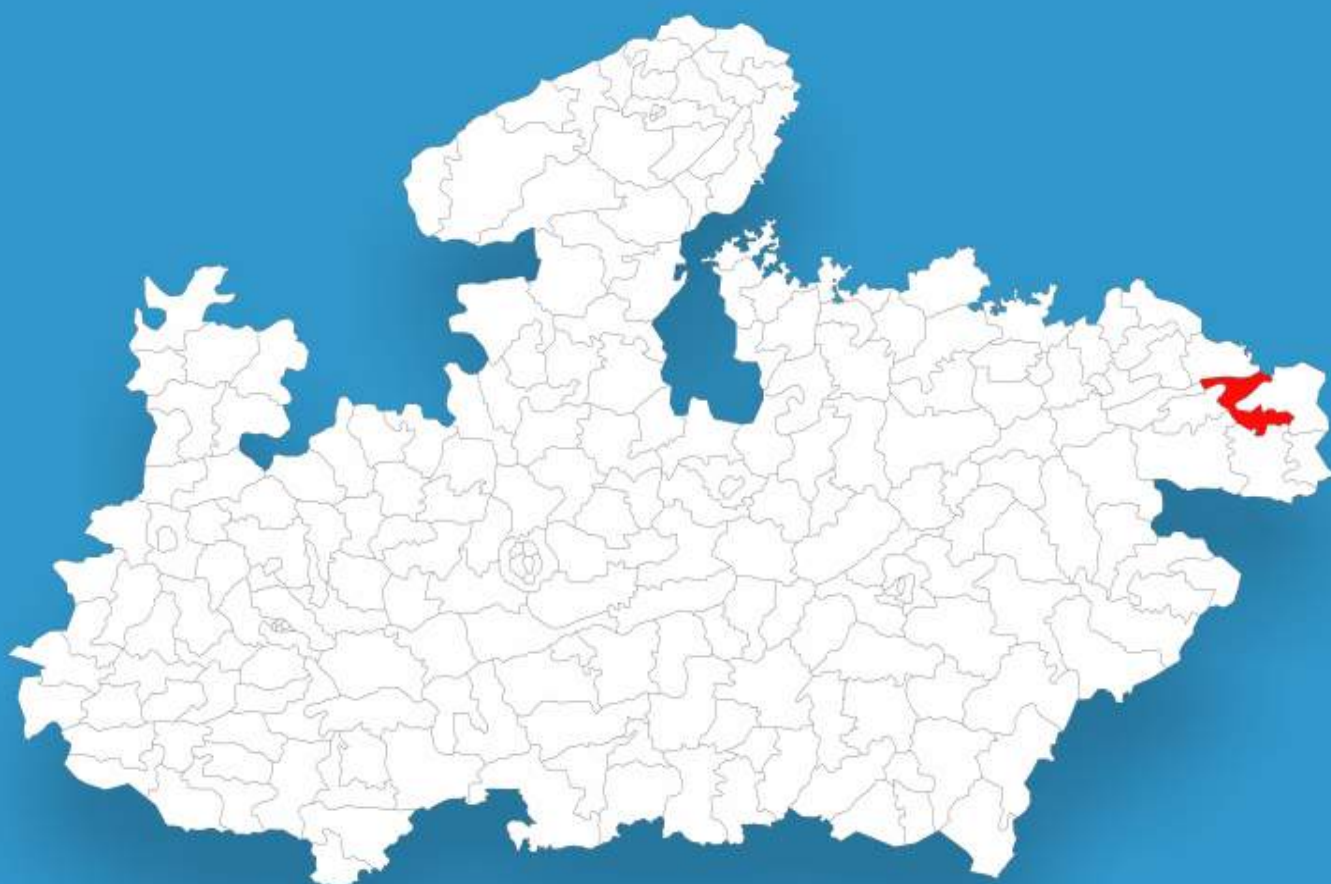




Madhya Pradesh

Assembly Factbook™

Sihawal Assembly Constituency



Key Electoral Data of Sihawal
Assembly Constituency (Vidhan Sabha)

Madhya Pradesh

Assembly Factbook™

Sihawal Assembly Constituency



Sihawal Vidhan Sabha

Editor & Director

Dr. R.K. Thukral

Research Editor

Dr. Shafeeq Rahman

Compiled, Researched and Published by Datanet India Pvt. Ltd.

D-100, 1st Floor,

Okhla Industrial Area, Phase-I,
New Delhi- 110020.

Ph.: 91-11- 43580781-84

Email : support@indiastatpublications.com

Website : www.indiastatelections.com

Online Book Store :

www.indiastatpublications.com

Report No. : AFB/MP-078-0123

ISBN : 978-93-87189-87-4

First Edition : January, 2018

Sixth Updated Edition : January, 2023

Price : Rs. 11500/-

US\$ 310

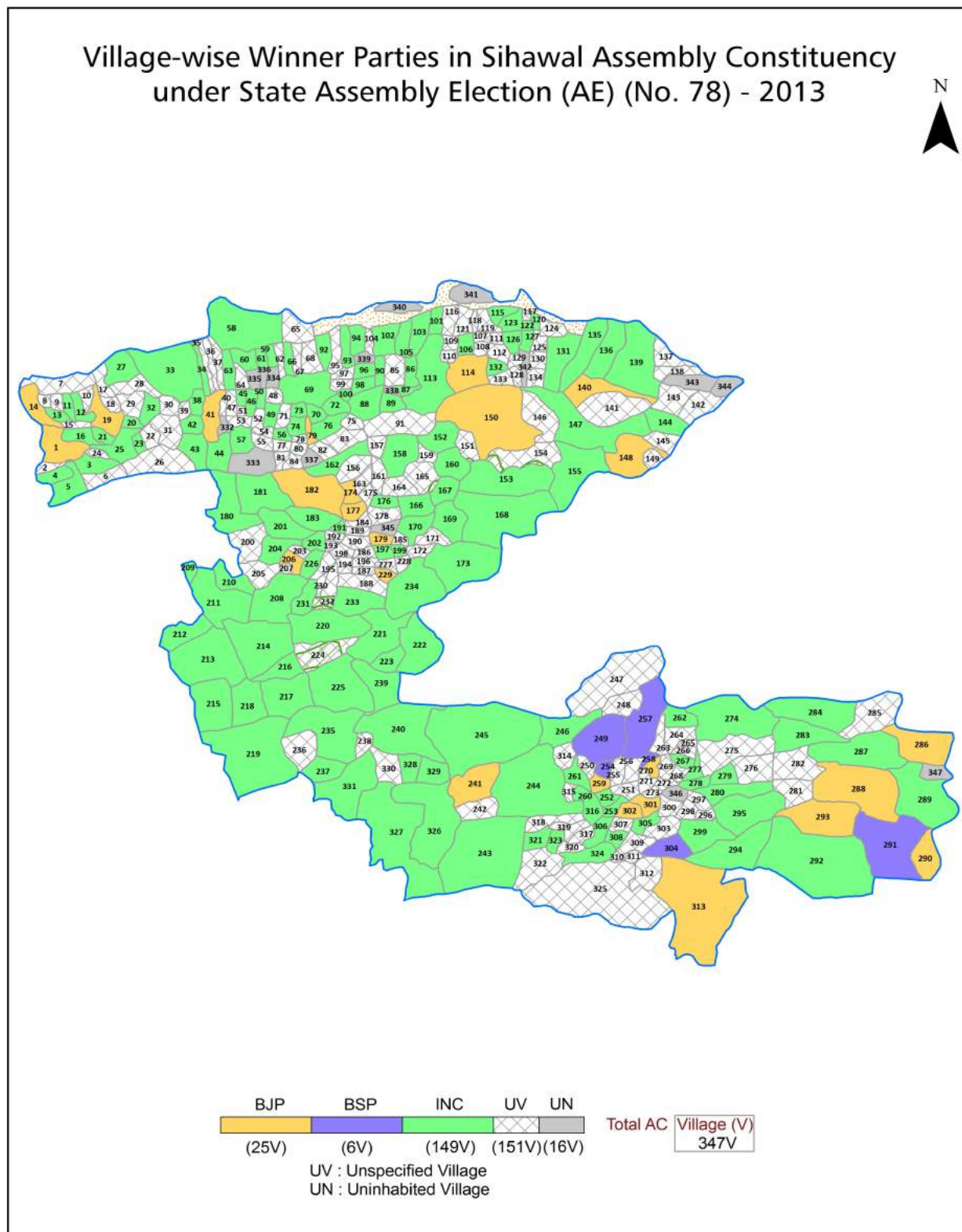
© Datanet India Pvt. Ltd.

All rights reserved. No part of this book may be reproduced, stored in a retrieval system or transmitted in any form or by any means, mechanical photocopying, photographing, scanning, recording or otherwise without the prior written permission of the publisher. Please refer to Disclaimer at page no. 219 for the use of this publication.

Printed in India

No.	Particulars	Page No.
	Introduction	
1	Assembly Constituency - (Vidhan Sabha) at a Glance Features of Assembly as per Delimitation Commission of India (2008)	1-2
	Location and Political Maps	
2	Location Map Boundaries of Assembly Constituency - (Vidhan Sabha) in District Boundaries of Assembly Constituency under Parliamentary Constituency - (Lok Sabha) Village-wise Winner Parties- 2019, 2018, 2014, 2013, 2009 and 2008	3-11
	Administrative Setup (2011)	
3	District Sub-district Towns Villages Inhabited Villages Uninhabited Villages Village Panchayat Intermediate Panchayat	12-28
	Demographics (2011)	
4	Population Households Rural/Urban Population Villages by Population Size Sex Ratio (Total & 0-6 Years) Religious Population Social Population Literacy Rate	29-30
	Electoral Features	
5	Important Dates of Last Elections Held Electors by Gender Service Electors Voters Voters Turnout Polling Stations & Average Number of Electors per Polling Station Electors by Age Group Present Elected Representatives	31-36
	Historical Summary Election Results	
6	Vote Share of Major Parties Winning Margin (Number & Percentage) Polarity of Parties Summary Result of Assembly Segment of Parliamentary Elections 2019, 2014 and 2009 Summary Result of Assembly Elections 2018, 2013 and 2008	37-46
	Polling Station Level Election Results	
7	Name and Number of Polling Station 2019, 2018, 2014, 2013, 2009 and 2008 Polling Station-wise Electors, Voters & Voters Turnout 2019, 2018, 2014, 2013, 2009 and 2008 Polling Station wise Elections Results 2019, 2018, 2014, 2013, 2009 and 2008	47-197
	Share of Assembly Constituency	
8	Share of Assembly Constituency - (Vidhan Sabha) in State, District and Parliamentary Constituency - (Lok Sabha)	198
	Socio-Economic Amenities (2011)	
9	Access to Administrative Units Agricultural, Manufacturing and Industrial Commodities Demographic Indicators Education Health & Manpower Drinking Water Supply Sanitation Entertainment and Recreations Infrastructure Power Food Allocation Distribution and Marketing of Agriculture Commodities Infrastructure Transport and Road Infrastructure Communication Banking and Financial Services Land Use Irrigation Source	200-214
10	Abbreviation & Sources	216-217
11	Disclaimer	219

Location & Political Map



Administrative Setup

List of Village Panchayat & Intermediate Panchayat (Block) Name - 2011

Village Name	Village Panchayat Name	Intermediate Panchayat Name
Akauri	Jiyawan	Deosar
Amadei	Chamrouha	Sihawal
Amdiha	Mouhria	Sihawal
Amiliya	Amilia	Sihawal
Amirati	Semari	Sihawal
Amo	Amo	Deosar
Amra	Semari	Sihawal
Arkha	Tenduha No. 2	Sihawal
Atarwa	Antrawa	Deosar
Atraila	Kaurouli Kala	Sihawal
Atraila	Lilwar	Sihawal
Badagaon	Bada Gawn	Sihawal
Badagaon Viran	Kodoura	Sihawal
Badaila	Laoua	Sihawal
Bageri	Kaurouli Kala	Sihawal
Baghaudi	Baghoudi	Sihawal
Baghbudawa	Jogini	Deosar
Baghor	Baghor	Sihawal
Bahera	Bahari	Sihawal
Bahera	Ramdih	Sihawal
Bahera	Sahaji	Sihawal
Bahera	Jiyawan	Deosar
Baheradand	Bamhani	Deosar
Bahri	Bahari	Sihawal
Bairiha Kothar	Mouhar	Sihawal
Bairiha Paipkhar	Mouhar	Sihawal
Baisahun	Saraundha	Deosar
Balhaya	Balhya	Sihawal
Bamhana Sarai	Barbandha	Sihawal

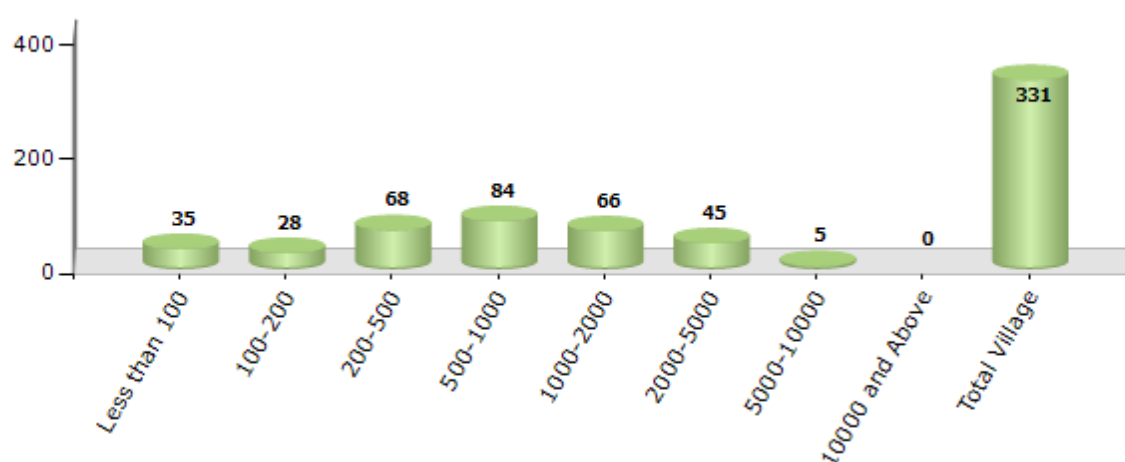
Contd....

Demographics

Number of Villages by Population Size - 2011

Less than 100	100-200	200-500	500-1000	1000-2000	2000-5000	5000-10000	10000 and Above	Total Village
35	28	68	84	66	45	5	0	331

Number of Villages by Population Size - 2011

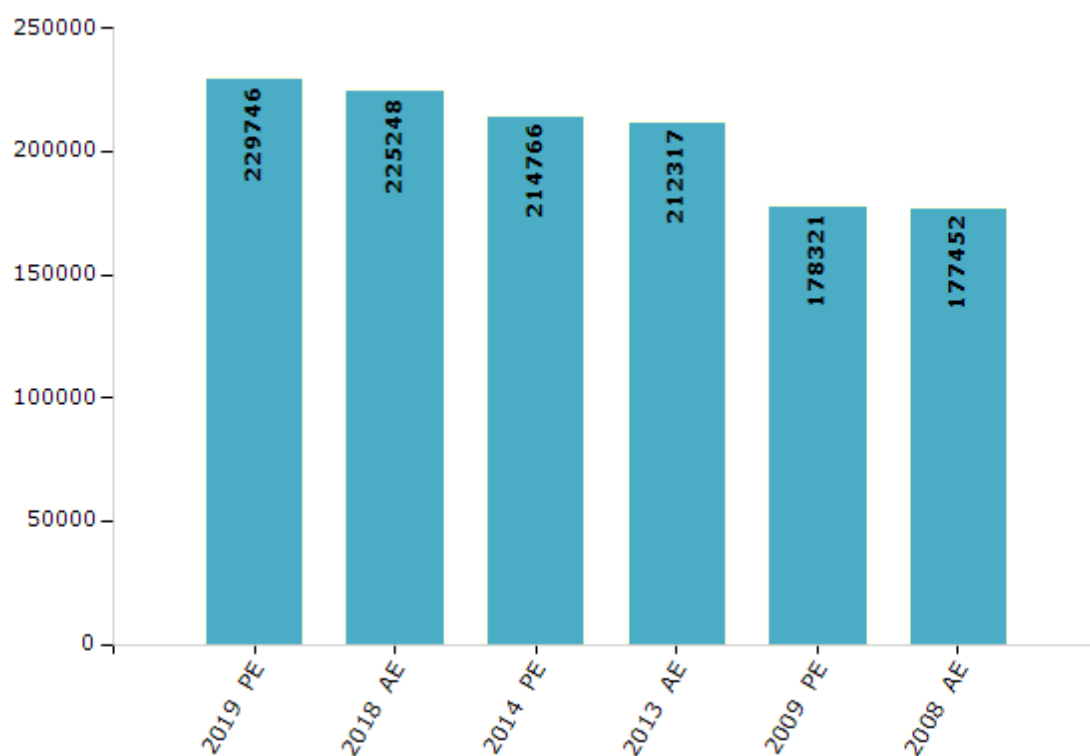


Electoral Features

Electors by Male & Female

Year	Male	Female	Others	Total	Year	Male	Female	Others	Total
2019 PE	121005	108737	4	229746	1993 AE	-	-	-	-
2018 AE	118635	106609	4	225248	1990 AE	-	-	-	-
2014 PE	113558	101205	3	214766	1985 AE	-	-	-	-
2013 AE	112251	100062	4	212317	1980 AE	-	-	-	-
2009 PE	93482	84839	-	178321	1977 AE	-	-	-	-
2008 AE	92941	84511	-	177452	1972 AE	-	-	-	-
2004 PE	-	-	-	-	1967 AE	-	-	-	-
2003 AE	-	-	-	-	1962 AE	-	-	-	-
1999 PE	-	-	-	-	1957 AE	-	-	-	-
1998 AE	-	-	-	-	1952 AE	-	-	-	-

Number of Electors

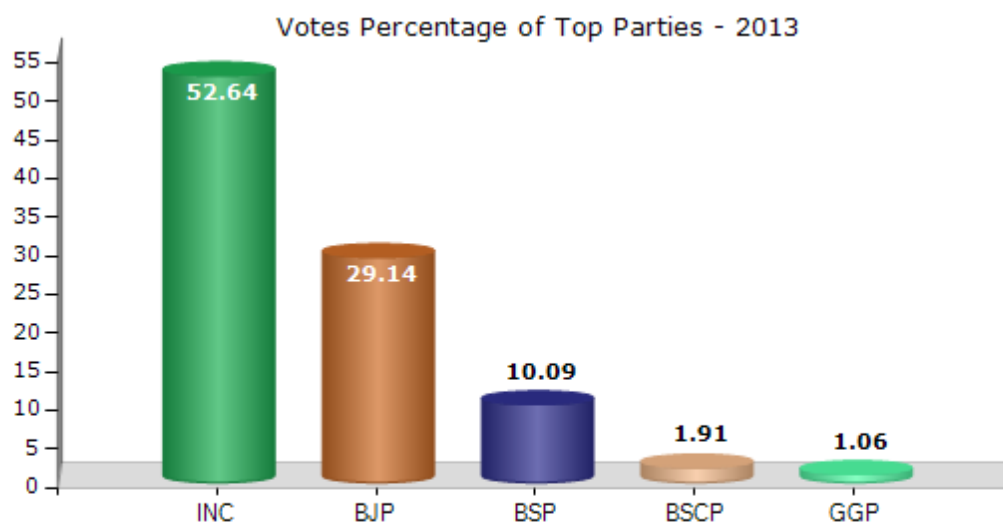


Note : AE : Assembly Election, PE : Assembly Segment of Parliamentary Election

Historical Summary Election Results

Summary Result of Assembly Election - 2013

Candidate Name	Party	Votes	Votes %
Kamleshwar Indrajeetkumar	INC	72928	52.64
Vishwamitra Pathak	BJP	40372	29.14
Ghanshyam Pathak	BSP	13982	10.09
Bhailal Patel	BSCP	2652	1.91
Mo. Sharif Khan	GGP	1468	1.06
Abdul Samad	IND	1385	1
Svarup Narayan Dwivedi Patrakar	IND	969	0.7
Rama Shrawan Dwivedi	SP	658	0.47
Vidyacharan R. Shukla	AD	576	0.42
Rajkumar Kol	LJP	562	0.41
	NOTA	2978	2.15



Polling Station Level Election Results

Number and Name of Polling Stations (PS) (2018)

Number of Polling Stations	Name of Polling Stations	Number of Polling Stations	Name of Polling Stations
1	Pra. Shala Bhawan Khorva Tola	22	Shaskiya Prathamik Shala Bhavan Pahadi Uttari Tola
2	Madhymik Shala Bhawan Khorva Tola	23	Hai School Bhawan Pahadi Dakshini Bhag
3	Pra. Shala Bhawan Khorva Khas	24	Ma Shala Bhawan Pahadi South Tola
4	Govt. Prathamik Pathshala Bhawan Lohi Dand	25	Shaskiya Prathamik Shala Bhavan Pahadi Chak Tenduha
5	Govt. Ma.Sha. Bhawan Chitang	26	Ma.Vi. Bhawan Tenduha No.2
6	Ma.Sha. Bhawan Barha Tola Ka Paschimi Bhag	27	Prathamik Shala Bhawan Tenduha No.2
7	Ma.Sha. Bhawan Barha Tola Ka Purvi Bhag	28	Panchayat Bhawan Bithauli
8	U. Ma. Vi. Hatavakhas Ka Purvi Bhag	29	Prathamik Pathshala Balak Bithouli
9	Ma.V.Hatwa Khas	30	Hayar Sekanderi School Bithouli Ka Prayogashala Bhawan
10	Govt. Ma. Vi. Hatva Khas Pashchimi Bhag	31	Kanya Ma.Shala Bhawan Bithouli
11	Prathamik Pathshala Bhawan Murdadih	32	Higher Sec. School Bithouli
12	Prathamik Shala Bhavan Naveen Tariha Ka Atirikt Kachh	33	Prathamik Kanya Shala Bithouli
13	High School Bhawan Gahira	34	Ma.Vi. Bhawan Piparaha
14	Gov. Ma Vi. Bhawan Khadi	35	Prathamik Shala Bhawan Mahua Bandh
15	Prathamik Pathshala Bhawan Dhumma Khurd	36	Panchayat Bhawan Sonvarsha
16	Prathamik Shala Bhawan Timsi	37	E-Panchyat Bhawan Kotra Pahadi
17	Govt. Pra. Shala Bhawan Ghoghara	38	Pra.Shala Bhawan Sonavashra
18	Govt. Ma.Sha. Bhawan Naugawan	39	Shasakiy Uchhatar Madhyamik Vidyaalay Sonavashra Sthit Sahaji Dakschhndi Bhag
19	.Ma. V. Bhawan Karimati	40	Shasakiy Uchchatar Madhyamik Vidyaalay Sonavashra Sthit Sahaji Uttari Bhag
20	Govt. Pa.Sha. Bhawan Jogiyon Tola Pahadi	41	Ma.Shala Bhawan Khadabada
21	Gov. H. S. Bhawan Pahadi Uttari Bhag	42	Prathamik Shala Bhawan Kharbada

Contd....

Polling Station Level Election Results

Polling Station-wise Votes Secured by Overall Top Five Parties in Sihawal Assembly in Assembly Election (AE) under Sidhi Parliamentary Constituency in Madhya Pradesh (2018)

Number of Polling Station	Winner - Kamleshwar Indrajeet Kumare (INC)	Runner-up - Shiva Bahadur Singh Chandel (BJP)	3rd - Vishwamitra Pathak (IND)	4th - Nisar Alam Fakhruddin (Haji) (BSP)	5th - Narendra Pratap Singh "Nandji" (SP)	NOTA	Other	Total Votes Secured
36	156	10	222	3	0	5	39	435
37	117	18	208	3	1	5	26	378
38	95	72	135	48	0	5	29	384
39	323	65	181	49	1	13	78	710
40	226	66	124	20	2	4	134	576
41	249	100	49	1	4	2	52	457
42	122	139	77	29	8	3	61	439
43	148	44	19	1	3	9	10	234
44	200	9	110	49	1	4	8	381
45	204	25	161	3	0	4	21	418
46	188	14	193	49	2	1	31	478
47	140	26	75	80	1	6	19	347
48	202	102	32	6	2	10	48	402
49	103	34	9	8	2	5	8	169
50	243	56	38	15	0	13	40	405
51	213	21	53	40	0	3	30	360
52	294	16	130	0	0	5	8	453
53	236	43	158	3	0	19	26	485
54	497	65	65	23	2	20	33	705
55	218	25	53	1	1	7	20	325
56	270	54	35	31	2	2	26	420
57	292	43	39	4	1	9	29	417
58	183	10	60	139	1	1	47	441
59	165	28	201	9	0	3	18	424
60	198	62	58	62	1	4	9	394
61	120	61	52	7	1	7	16	264
62	396	74	21	20	1	16	20	548
63	159	60	12	211	7	4	50	503
64	535	122	12	7	1	25	28	730
65	215	177	43	2	7	8	24	476
66	201	233	124	37	1	15	53	664
67	144	88	121	3	10	5	18	389
68	240	104	78	10	2	5	17	456
69	128	136	48	73	5	3	15	408
70	189	69	75	3	4	1	10	351

Contd....

Polling Station Level Election Results

Winner, Runner-up and 3rd Party Position & Winning Margin According to Polling Stations in Sihawal Assembly in Assembly Election (AE) under Sidhi Parliamentary Constituency in Madhya Pradesh (2018)

Polling Station Number	Winner Party	Winner Votes (%)	Runner-up Party	Runner-up Votes (%)	Winning Margin Votes (%)	Third Party	Third Party Votes (%)	Other Votes (%)
67	INC	144 (37.02)	IND (VP)	121 (31.11)	23 (5.91)	BJP	88 (22.62)	36 (9.25)
68	INC	240 (52.63)	BJP	104 (22.81)	136 (29.82)	IND (VP)	78 (17.11)	34 (7.46)
69	BJP	136 (33.33)	INC	128 (31.37)	8 (1.96)	BSP	73 (17.89)	71 (17.4)
70	INC	189 (53.85)	IND (VP)	75 (21.37)	114 (32.48)	BJP	69 (19.66)	18 (5.13)
71	INC	219 (61.86)	IND (VP)	39 (11.02)	180 (50.84)	BJP	34 (9.6)	62 (17.51)
72	IND (VP)	259 (39.12)	INC	253 (38.22)	6 (0.9)	BSP	65 (9.82)	85 (12.84)
73	INC	232 (49.36)	IND (VP)	125 (26.6)	107 (22.76)	BJP	37 (7.87)	76 (16.17)
74	NINSHAD	248 (40)	INC	164 (26.45)	84 (13.55)	IND (VP)	94 (15.16)	114 (18.39)
75	INC	281 (67.22)	BJP	86 (20.57)	195 (46.65)	BMUP	14 (3.35)	37 (8.85)
76	INC	210 (45.85)	BSP	133 (29.04)	77 (16.81)	BJP	46 (10.04)	69 (15.07)
77	INC	191 (58.95)	BJP	39 (12.04)	152 (46.91)	IND (VP)	27 (8.33)	67 (20.68)
78	INC	380 (76.46)	BJP	48 (9.66)	332 (66.8)	IND (VP)	23 (4.63)	46 (9.26)
79	INC	208 (36.62)	BJP	141 (24.82)	67 (11.8)	NINSHAD	88 (15.49)	131 (23.06)
80	INC	256 (60.66)	BJP	48 (11.37)	208 (49.29)	IND (VP)	33 (7.82)	85 (20.14)
81	INC	316 (73.66)	BSP	56 (13.05)	260 (60.61)	BJP	28 (6.53)	29 (6.76)
82	INC	305 (58.21)	IND (VP)	81 (15.46)	224 (42.75)	BJP	41 (7.82)	97 (18.51)
83	INC	277 (47.35)	IND (VP)	97 (16.58)	180 (30.77)	BSP	83 (14.19)	128 (21.88)
84	INC	293 (70.26)	BSP	51 (12.23)	242 (58.03)	BJP	40 (9.59)	33 (7.91)
85	INC	196 (48.51)	BJP	79 (19.55)	117 (28.96)	IND (VP)	66 (16.34)	63 (15.59)
86	BJP	129 (35.34)	INC	106 (29.04)	23 (6.3)	BSP	70 (19.18)	60 (16.44)
87	INC	287 (57.4)	BJP	129 (25.8)	158 (31.6)	IND (VP)	45 (9)	39 (7.8)
88	INC	264 (52.59)	BJP	101 (20.12)	163 (32.47)	IND (VP)	63 (12.55)	74 (14.74)
89	INC	400 (66.56)	BSP	66 (10.98)	334 (55.58)	BJP	58 (9.65)	77 (12.81)
90	INC	336 (63.76)	IND (VP)	86 (16.32)	250 (47.44)	BJP	51 (9.68)	54 (10.25)
91	INC	647 (89.49)	BJP	29 (4.01)	618 (85.48)	BSP	15 (2.07)	32 (4.43)
92	INC	441 (88.73)	BJP	20 (4.02)	421 (84.71)	IND (VP)	12 (2.41)	24 (4.83)
93	INC	300 (70.92)	BJP	70 (16.55)	230 (54.37)	BSP	32 (7.57)	21 (4.96)
94	INC	294 (46.45)	IND (VP)	179 (28.28)	115 (18.17)	BJP	73 (11.53)	87 (13.74)
95	INC	483 (75.71)	BJP	93 (14.58)	390 (61.13)	IND (VP)	28 (4.39)	34 (5.33)
96	INC	264 (53.01)	IND (VP)	183 (36.75)	81 (16.26)	BJP	16 (3.21)	35 (7.03)
97	INC	702 (98.87)	AAP	2 (0.28)	700 (98.59)	PPID	2 (0.28)	4 (0.56)
98	INC	623 (97.04)	BSP	8 (1.25)	615 (95.79)	BJP	2 (0.31)	9 (1.4)
99	INC	526 (78.51)	BJP	57 (8.51)	469 (70)	BSP	51 (7.61)	36 (5.37)

Contd....

Socio-Economic Amenities - Rural

Access to Education Facilities

Particulars	Number of Village (% of Population)				
	Available	Not Available	If Not Available (Distance of Nearest Facility)		
			A	B	C
Govt. Primary School	275 (98)	56 (2)	44 (1)	8 (0)	0 (0)
Private Primary School	34 (18)	297 (82)	0 (0)	0 (0)	0 (0)
Govt. Middle School	167 (83)	164 (17)	118 (12)	17 (2)	3 (0)
Private Middle School	18 (11)	313 (89)	0 (0)	0 (0)	0 (0)
Govt. Secondary School	36 (26)	295 (74)	148 (36)	93 (24)	29 (9)
Private Secondary School	4 (4)	327 (96)	1 (0)	1 (0)	0 (0)
Govt. Senior Secondary School	18 (16)	313 (84)	113 (30)	116 (32)	46 (12)
Private Senior Secondary School	3 (2)	328 (98)	0 (0)	1 (0)	0 (0)
Govt. Arts and Science Degree College	1 (2)	330 (98)	31 (9)	64 (20)	218 (63)
Private Arts and Science Degree College	0 (0)	331 (100)	0 (0)	0 (0)	0 (0)
Govt. Engineering College	0 (0)	331 (100)	0 (0)	0 (0)	300 (86)
Private Engineering College	0 (0)	331 (100)	0 (0)	0 (0)	1 (1)
Govt. Medicine College	0 (0)	331 (100)	3 (1)	6 (1)	322 (97)
Private Medicine College	0 (0)	331 (100)	0 (0)	0 (0)	0 (0)
Govt. Management Institute	0 (0)	331 (100)	0 (0)	0 (0)	279 (87)
Private Management Institute	0 (0)	331 (100)	0 (0)	0 (0)	37 (10)
Govt. Polytechnic	0 (0)	331 (100)	0 (0)	1 (2)	329 (98)
Private Polytechnic	0 (0)	331 (100)	0 (0)	0 (0)	0 (0)
Govt. Vocational Training School/ITI	0 (0)	331 (100)	0 (0)	1 (0)	310 (94)
Private Vocational Training School/ITI	0 (0)	331 (100)	0 (0)	0 (0)	20 (6)
Govt. Non Formal Training Centre	0 (0)	331 (100)	18 (3)	2 (1)	173 (56)
Private Non Formal Training Centre	0 (0)	331 (100)	0 (0)	2 (2)	133 (37)
Govt. School For Disabled	0 (0)	331 (100)	0 (0)	0 (0)	265 (78)
Private School For Disabled	0 (0)	331 (100)	0 (0)	0 (0)	7 (3)
Government Others	0 (0)	331 (100)	0 (0)	0 (0)	31 (9)
Private Others	0 (0)	331 (100)	0 (0)	0 (0)	0 (0)

Note : Distance A : Less than 5 km; B : Between 5-10 km; C : 10+ km.; Source : Data Analysis is based on 2011 Census.

DISCLAIMER

The Terms of Use and Disclaimer of Datanet India Private Limited (hereinafter referred to as "Datanet") for use of this analysis report of **Sihawal Assembly Constituency (Sihawal Vidhan Sabha)** :-

1. **Assembly Factbook™** is a Registered Trade Mark owned by Datanet.
2. All the maps are sketched and graphical representation only and have not been drawn to the scale and also not to represent the actual geographical area or boundary of the unit.
3. The data for the aforesaid analysis is based on authentic sources and has been culled from the various publications of Census, CSO and NSSO for district and block level data, various central and state government departments, Central & State Elections Commissions and the concerned Returning Officers' releases, Electoral Rolls, Election results and allied publications, internal assessment, surveys, estimates and analysis. Therefore, certain adjustment of data at micro level may have been done to arrive closer to the macro data.
4. Data have been provided on an "As Is" and "As AVAILABLE" basis
5. The colours shown in the maps or diagram and charts of a particular party, alliance or AC are indicative and do not represent them.
6. This publication which includes maps, sheets, graphs and data would be the property under copyright of Datanet only. The user may use these for its internal study, analysis and research purposes. It's public display, re-selling or any commercial uses by the user are not allowed.
7. Datanet has taken due care and caution in compilation and processing of data and allied information, but does not guarantee the accuracy, adequacy or completeness of any information/analysis and will be not responsible for any errors or omissions or for the results obtained from the use of such information/analysis.
8. All the contents for the publication have been culled from various authentic sources and Datanet reasonably believes such sources to be reliable, but does not make any representations, express or implied as to the accuracy or fitness of use of such information. The information or contents of the information/analysis do not constitute advice and should not be relied upon in making (or refraining from making) any decision. Any reliance placed upon the information provided by Datanet is the sole responsibility and strictly at the user's risk.
9. In no event will Datanet be liable for any damages (including, without limitation, damages for loss of business projects, or loss of profits) arising in contract, tort or otherwise from the use of or inability to use any of its contents, or from any action taken (or refrained from being taken) as a result of using the analysis or any of its contents. Datanet its directors, owners, editors, officials, employees, distributor and agents or any associate will not be liable for any errors in the information contained or any consequences arising from the use of the contents of the provided information/analysis.
10. If any provision of these terms and conditions is held invalid or illegal or unenforceable for any reason by any court of competent jurisdiction, such provision shall be severed and the remainder of provisions of the terms and conditions shall continue in full force and effect as if the Term of Use had been executed with the invalid, illegal or unenforceable provision eliminated.
11. If there are any discrepancies in the information provided, please bring it to attention of Datanet for suitable rectification measures.

Buy Online This Complete Book At
Datanet India eBooks Store

www.indiastatpublications.com

or go directly at

[http://www.indiastatpublications.com/
Assembly_factbook/Madhya_Pradesh/Sidhi/ Sihawal](http://www.indiastatpublications.com/Assembly_factbook/Madhya_Pradesh/Sidhi/Sihawal)

 **indiastat**elections

ISBN : 978-93-87189-87-4

