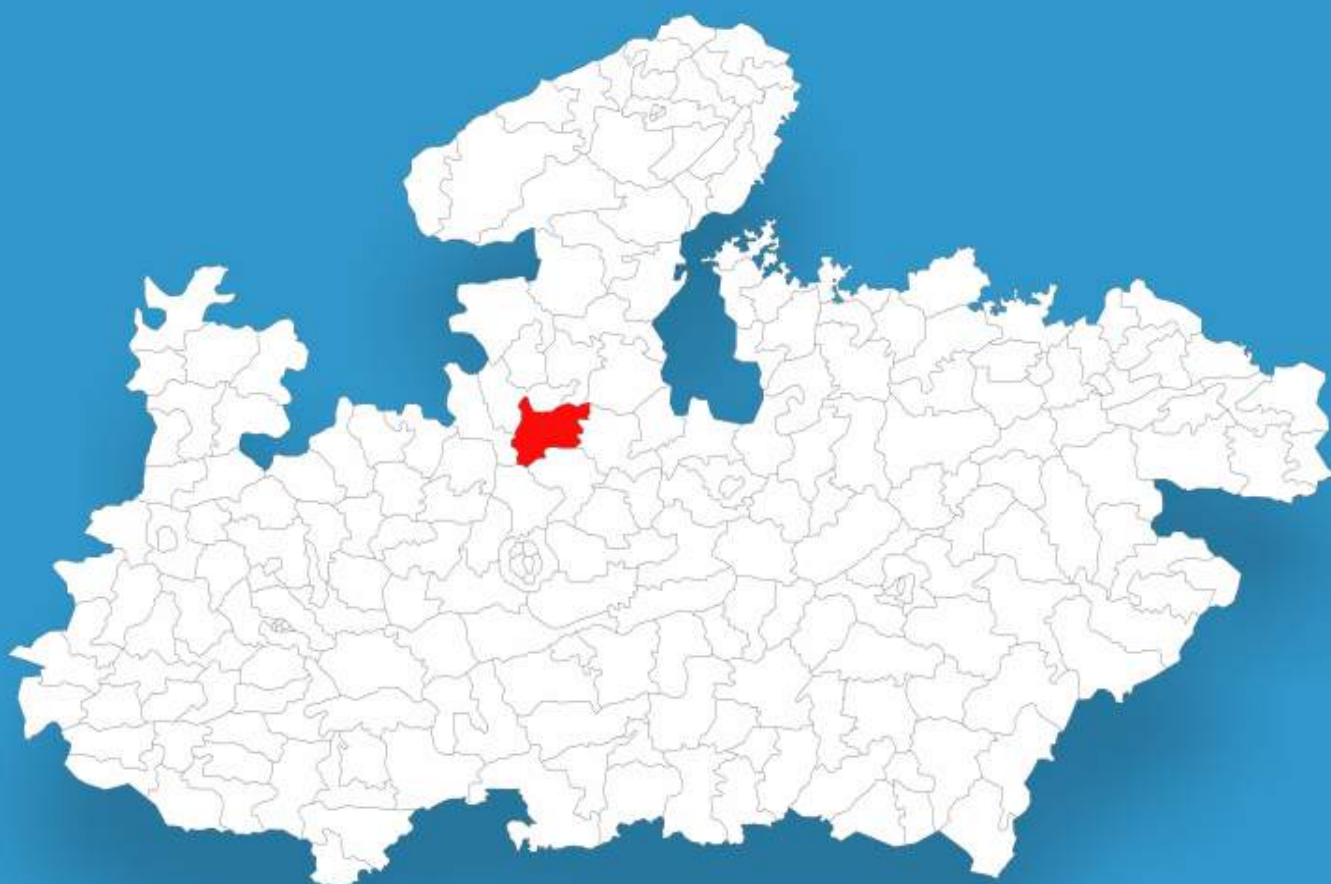




Madhya Pradesh

# Assembly Factbook™

Sironj Assembly Constituency



Key Electoral Data of Sironj  
Assembly Constituency (Vidhan Sabha)

Madhya Pradesh

# **Assembly Factbook™**

Sironj Assembly Constituency



Sironj Vidhan Sabha

## **Editor & Director**

Dr. R.K. Thukral

## **Research Editor**

Dr. Shafeeq Rahman

## **Compiled, Researched and Published by Datanet India Pvt. Ltd.**

D-100, 1st Floor,

Okhla Industrial Area, Phase-I,  
New Delhi- 110020.

Ph.: 91-11- 43580781-84

Email : support@india-stat-publications.com

Website : www.india-state-elections.com

## **Online Book Store :**

www.india-stat-publications.com

**Report No. :** AFB/MP-147-0123

**ISBN :** 978-93-87189-92-8

**First Edition :** January, 2018

**Sixth Updated Edition :** January, 2023

**Price :** Rs. 11500/-

US\$ 310

**© Datanet India Pvt. Ltd.**

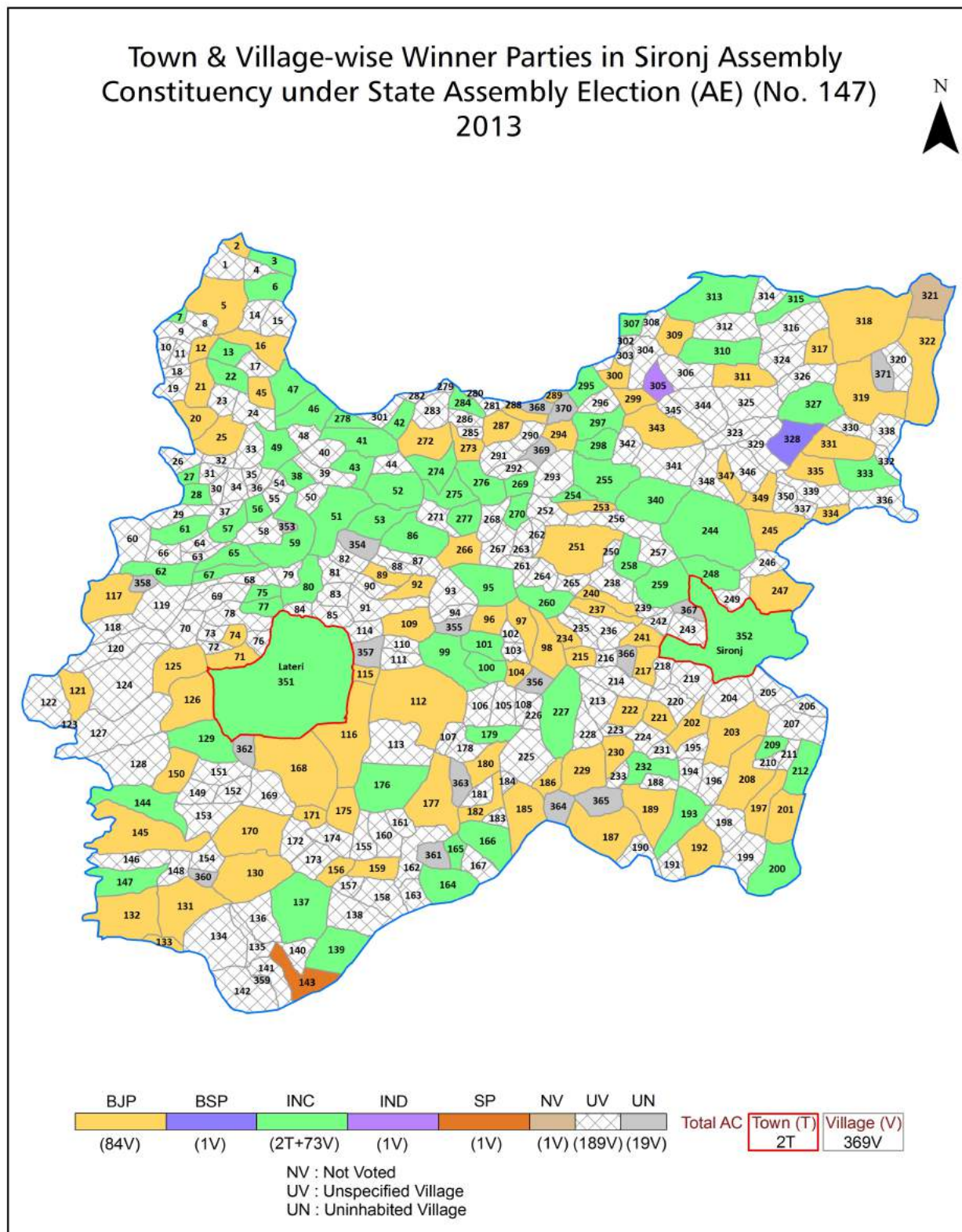
All rights reserved. No part of this book may be reproduced, stored in a retrieval system or transmitted in any form or by any means, mechanical photocopying, photographing, scanning, recording or otherwise without the prior written permission of the publisher. Please refer to Disclaimer at page no. 226 for the use of this publication.

Printed in India

No.	Particulars	Page No.
	<b>Introduction</b>	
1	Assembly Constituency - (Vidhan Sabha) at a Glance   Features of Assembly as per Delimitation Commission of India (2008)	1-2
	<b>Location and Political Maps</b>	
2	Location Map   Boundaries of Assembly Constituency - (Vidhan Sabha) in District   Boundaries of Assembly Constituency under Parliamentary Constituency - (Lok Sabha)   Town & Village-wise Winner Parties- 2019, 2018, 2014, 2013, 2009 and 2008	3-11
	<b>Administrative Setup (2011)</b>	
3	District   Sub-district   Towns   Villages   Inhabited Villages   Uninhabited Villages   Village Panchayat   Intermediate Panchayat	12-30
	<b>Demographics (2011)</b>	
4	Population   Households   Rural/Urban Population   Towns and Villages by Population Size   Sex Ratio (Total & 0-6 Years)   Religious Population   Social Population   Literacy Rate	31-32
	<b>Electoral Features</b>	
5	Important Dates of Last Elections Held   Electors by Gender   Service Electors   Voters   Voters Turnout   Polling Stations & Average Number of Electors per Polling Station   Electors by Age Group   Present Elected Representatives	33-38
	<b>Historical Summary Election Results</b>	
6	Vote Share of Major Parties   Winning Margin (Number & Percentage)   Polarity of Parties   Summary Result of Assembly Segment of Parliamentary Elections 2019, 2014, 2009, 2004 and 1999   Summary Result of Assembly Elections 2018, 2013, 2008, 2003, 1998, 1993, 1990, 1985, 1980, 1977, 1972, 1967 and 1962	39-60
	<b>Polling Station Level Election Results</b>	
7	Name and Number of Polling Station 2019, 2018, 2014, 2013, 2009 and 2008   Polling Station-wise Electors, Voters & Voters Turnout 2019, 2018, 2014, 2013, 2009 and 2008   Polling Station wise Elections Results 2019, 2018, 2014, 2013, 2009 and 2008	61-204
	<b>Share of Assembly Constituency</b>	
8	Share of Assembly Constituency - (Vidhan Sabha) in State, District and Parliamentary Constituency - (Lok Sabha)	205
	<b>Socio-Economic Amenities (2011)</b>	
9	Access to Administrative Units   Agricultural, Manufacturing and Industrial Commodities   Demographic Indicators   Education   Health & Manpower   Drinking Water Supply   Sanitation   Entertainment and Recreations Infrastructure   Power   Food Allocation Distribution and Marketing of Agriculture Commodities Infrastructure   Transport and Road Infrastructure   Communication   Banking and Financial Services   Land Use   Irrigation Source	207-221
10	<b>Abbreviation &amp; Sources</b>	223-224
11	<b>Disclaimer</b>	226



## Location & Political Map



## Administrative Setup

### List of Village Panchayat & Intermediate Panchayat (Block) Name - 2011

Village Name	Village Panchayat Name	Intermediate Panchayat Name
Abuadhana	Abhuadhana	Sironj
Aftabnagar	Pamakhedi	Sironj
Agara Pathar	Agarapathar	Lateri
Ahamadpur Kalan	Dehripama	Lateri
Ahmadabadurf Khilly	Kadarpur	Sironj
Ahmadnagar (Motipur)	Motipur	Lateri
Ajimabad	Packoli	Sironj
Aliganj	Madavta	Lateri
Aligarh	Jarsena	Lateri
Aligarh Kotra	Mundela	Lateri
Alinagar	Masoodi	Lateri
Amadhana	Parsora	Sironj
Amahi	Patherachandu	Lateri
Amarai	Murariya	Lateri
Ameenpur	Veerpurkala	Lateri
Amirgang	Savankhedi	Lateri
Amirgarh	Amirghad	Sironj
Amkheda	Dharga	Lateri
Amkheda	Sarekho	Sironj
Anandpur	Anandpur	Lateri
Andharela	Abhuadhana	Sironj
Anuppur	Anuppur	Sironj
Arino Abad	Tajpura	Lateri
Asadkhedi	Mudradharm U	Sironj
Babulkhedi	Banskhediaspal	Sironj
Bachakhedi	Davpur	Sironj
Badagaon	Semrameghnath	Lateri
Bagrod	Davitori	Sironj
Bahadurpur Lalchiya	Lalachiya	Lateri

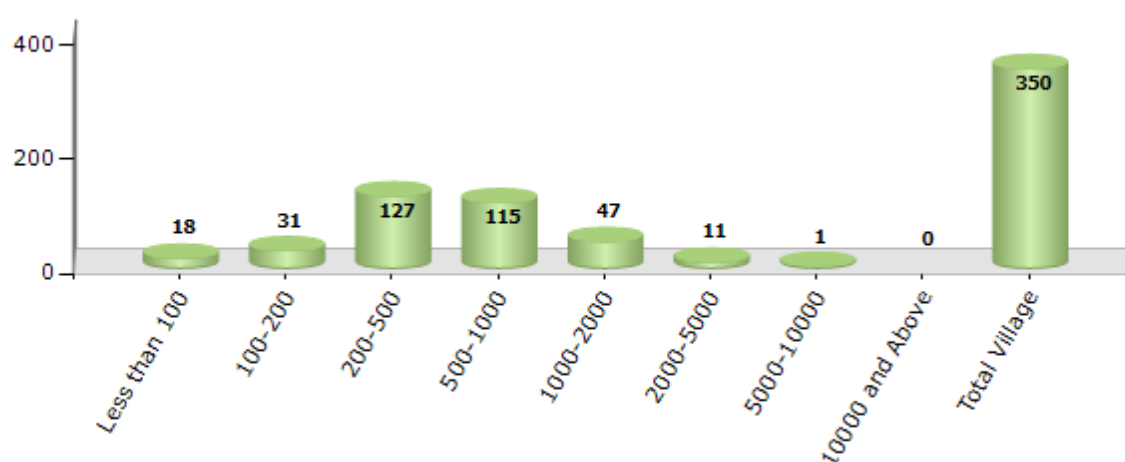
Contd....

## Demographics

### Number of Villages by Population Size - 2011

Less than 100	100-200	200-500	500-1000	1000-2000	2000-5000	5000-10000	10000 and Above	Total Village
18	31	127	115	47	11	1	0	350

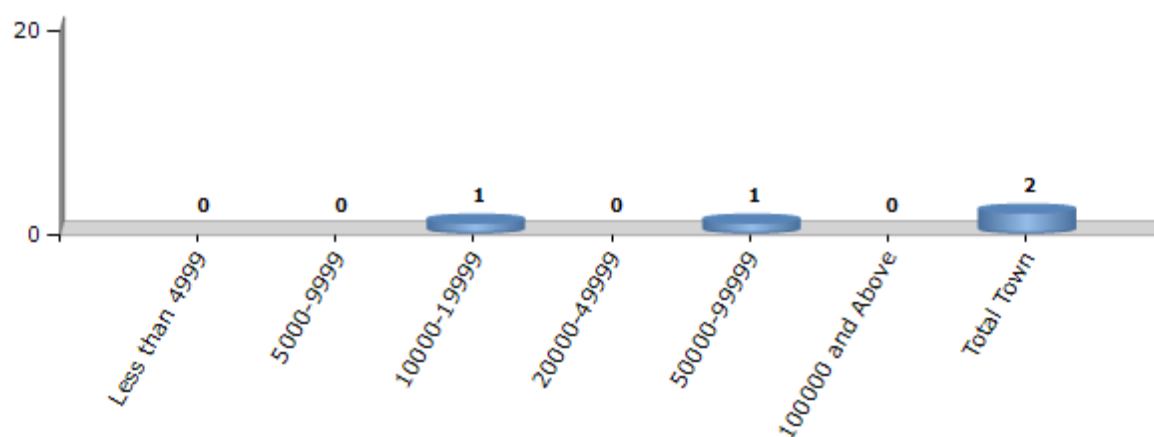
Number of Villages by Population Size - 2011



### Number of Towns by Population Size - 2011

Less than 4999	5000-9999	10000-19999	20000-49999	50000-99999	100000 and Above	Total Town
0	0	1	0	1	0	2

Number of Towns by Population Size - 2011

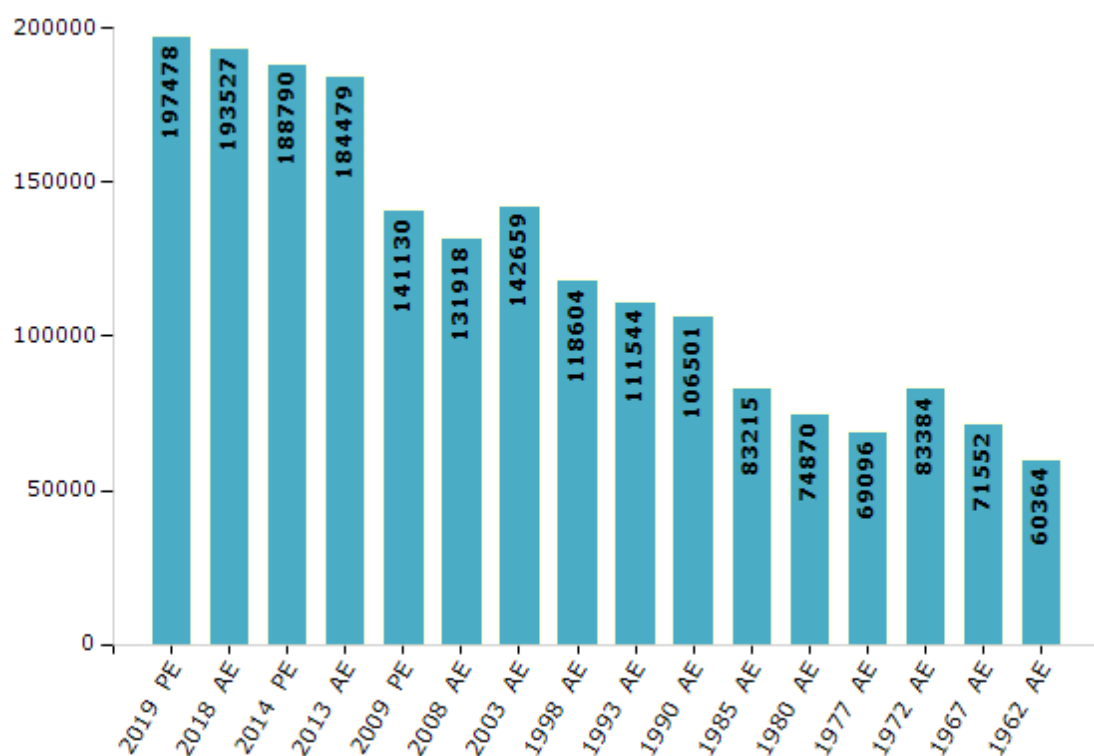


## Electoral Features

### Electors by Male & Female

Year	Male	Female	Others	Total	Year	Male	Female	Others	Total
2019 PE	105400	92074	4	197478	1993 AE	59753	51791	-	111544
2018 AE	103347	90178	2	193527	1990 AE	57145	49356	-	106501
2014 PE	101987	86801	2	188790	1985 AE	44187	39028	-	83215
2013 AE	99985	84492	2	184479	1980 AE	39505	35365	-	74870
2009 PE	77135	63995	-	141130	1977 AE	32600	36496	-	69096
2008 AE	71602	60316	-	131918	1972 AE	44512	38872	-	83384
2004 PE	-	-	-	-	1967 AE	-	-	-	71552
2003 AE	76571	66088	-	142659	1962 AE	-	-	-	60364
1999 PE	-	-	-	-	1957 AE	-	-	-	-
1998 AE	64007	54597	-	118604	1952 AE	-	-	-	-

Number of Electors



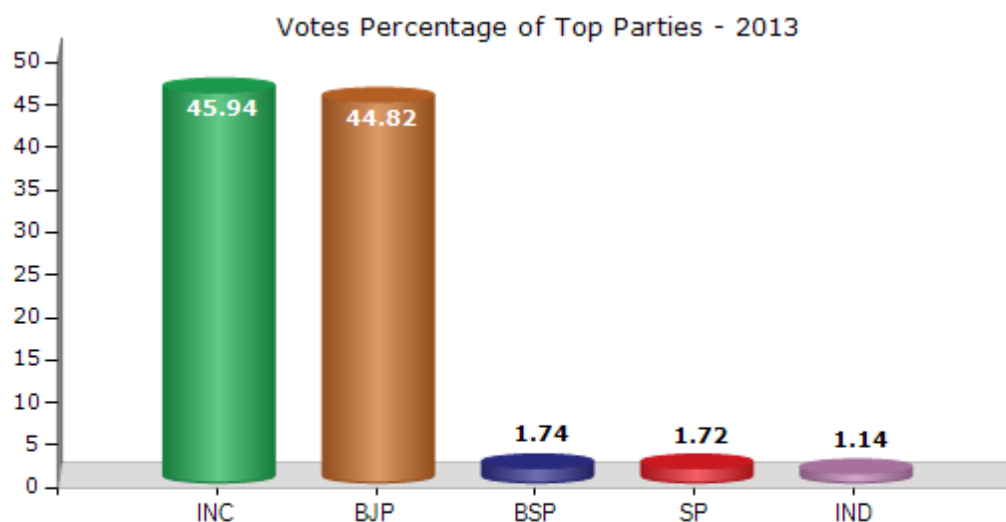
**Note :** AE : Assembly Election, PE : Assembly Segment of Parliamentary Election



## Historical Summary Election Results

### Summary Result of Assembly Election - 2013

Candidate Name	Party	Votes	Votes %
Govardhan Lal	INC	65297	45.94
Laxmikant	BJP	63713	44.82
Mubarak Ali	BSP	2477	1.74
Shobhna Yadav	SP	2447	1.72
Udham Singh Kushvah	IND	1614	1.14
Mohd. Najeer Khan	HJP	1244	0.88
Mahendra Pratap Singh	IND	1024	0.72
Lekhraj Ahirwar	IND	737	0.52
Shameena Bee	BA S D	423	0.3
Preetam Singh	IND	372	0.26
Khumaan Singh Ahirwar	IND	287	0.2
Naeem Khan	IND	279	0.2
	NOTA	2224	1.56



## Polling Station Level Election Results

### Number and Name of Polling Stations (PS) (2018)

Number of Polling Stations	Name of Polling Stations	Number of Polling Stations	Name of Polling Stations
1	Primary School Building Bajna	22	Primary School Building Golakheda Kala
2	Primary School Building Paterachandu	23	Primary School Building Bapcha
3	Primary School Building Mudararatanasi	24	Primary School Building Mahoti
4	Middle School Building Northern Part Unarsikala	25	M. S. Mahoti
5	Girls P S Building Unarsikala	26	Govt Middle Girls School Mahoti
6	P S Bulding Radhogarh	27	Govt M S Chamarumariya
7	Primary School Building	28	Primary School Building Banarsi
8	P S Building Bamori	29	Primary School Building (Extra Room) Nisobarri
9	P S Bulding Sabankhedi	30	Primary School Building Dondkheda
10	Govt Primary School Building Additional Room	31	Govt.High School Building Aanandpur Northern Part
11	Middil School Building Kaladev	32	Govt High School Building (South Part) Anandpur
12	Primary School Building Amerganj	33	Middil School Building Aanandpur
13	P S Bulding Barkheda Dev	34	Primary School Building Parbariya
14	Primary School Building Narayan Pur Kala	35	M S Bulding Kachikheda
15	Panchayat Building Tetarbarri	36	P S Bulding Jajamkhedi
16	P S Bulding Dorla	37	Middle School Building Bamankhedi
17	Primary School Building Motipur	38	Primary School Building Sunkher
18	Primary School Building Bandipur	39	H S Sunkher
19	M S Building Okhlikheda	40	Middle School Building Jawati
20	Primary School Building Satpada	41	Primary School Building Addinal Room Jawati
21	Primary School Building Kherkhedi Kala	42	Gov. Primary School Building (Extra Room) Iserwas

Contd....

## Polling Station Level Election Results

### Polling Station-wise Votes Secured by Overall Top Five Parties in Sironj Assembly in Assembly Election (AE) under Sagar Parliamentary Constituency in Madhya Pradesh (2018)

Number of Polling Station	Winner - Umakant Sharma (BJP)	Runner-up - Masarrat Shahid (INC)	3rd - Isem Singh Morye (BSP)	4th - Himmat Singh (IND)	5th - Shishu Pal Yadav (IND)	NOTA	Other	Total Votes Secured
36	411	205	21	8	2	4	16	667
37	316	148	25	13	6	2	7	517
38	432	309	19	8	5	6	19	798
39	282	117	15	2	0	2	3	421
40	402	212	15	2	5	1	11	648
41	265	278	3	4	2	3	19	574
42	419	156	240	13	8	7	19	862
43	365	54	109	5	4	3	16	556
44	224	190	34	13	6	9	37	513
45	224	154	12	4	3	1	13	411
46	364	54	16	2	1	0	21	458
47	605	147	38	21	9	47	70	937
48	689	57	14	24	6	7	27	824
49	434	155	84	8	2	8	11	702
50	157	60	8	3	0	2	4	234
51	19	807	7	0	10	1	15	859
52	157	450	18	1	2	3	5	636
53	89	416	114	0	2	1	7	629
54	302	279	7	2	0	3	7	600
55	305	178	20	4	3	5	11	526
56	324	173	44	3	4	7	15	570
57	196	424	29	1	3	3	16	672
58	239	248	7	8	2	9	7	520
59	278	262	10	3	4	2	12	571
60	400	212	4	7	1	3	9	636
61	450	158	31	13	1	2	16	671
62	220	255	18	3	5	2	6	509
63	385	200	55	4	2	3	9	658
64	333	521	8	3	5	2	15	887
65	435	276	16	2	0	3	5	737
66	424	373	15	5	4	2	15	838
67	708	126	32	13	6	21	38	944
68	311	222	12	7	4	2	14	572
69	376	139	11	5	3	11	24	569
70	553	157	71	15	1	7	20	824

Contd....

## Polling Station Level Election Results

**Winner, Runner-up and 3rd Party Position & Winning Margin According to Polling Stations in Sironj Assembly in Assembly Election (AE) under Sagar Parliamentary Constituency in Madhya Pradesh (2018)**

Polling Station Number	Winner Party	Winner Votes (%)	Runner-up Party	Runner-up Votes (%)	Winning Margin Votes (%)	Third Party	Third Party Votes (%)	Other Votes (%)
67	BJP	708 (75)	INC	126 (13.35)	582 (61.65)	BSP	32 (3.39)	78 (8.26)
68	BJP	311 (54.37)	INC	222 (38.81)	89 (15.56)	BSP	12 (2.1)	27 (4.72)
69	BJP	376 (66.08)	INC	139 (24.43)	237 (41.65)	BSP	11 (1.93)	43 (7.56)
70	BJP	553 (67.11)	INC	157 (19.05)	396 (48.06)	BSP	71 (8.62)	43 (5.22)
71	BJP	340 (59.96)	INC	191 (33.69)	149 (26.27)	BSP	12 (2.12)	24 (4.23)
72	BJP	433 (59.32)	INC	224 (30.68)	209 (28.64)	BSP	14 (1.92)	59 (8.08)
73	BJP	412 (67.21)	INC	95 (15.5)	317 (51.71)	BSP	73 (11.91)	33 (5.38)
74	BJP	181 (49.05)	INC	157 (42.55)	24 (6.5)	BSP	16 (4.34)	15 (4.07)
75	BJP	381 (73.41)	INC	94 (18.11)	287 (55.3)	BSP	19 (3.66)	25 (4.82)
76	BJP	342 (76.17)	INC	53 (11.8)	289 (64.37)	BSP	16 (3.56)	38 (8.46)
77	BJP	751 (83.82)	INC	64 (7.14)	687 (76.68)	BSP	19 (2.12)	62 (6.92)
78	BJP	219 (73)	INC	59 (19.67)	160 (53.33)	IND (HS)	7 (2.33)	15 (5)
79	BJP	388 (51.05)	INC	283 (37.24)	105 (13.81)	BSP	54 (7.11)	35 (4.61)
80	BJP	587 (66.78)	INC	224 (25.48)	363 (41.3)	BSP	27 (3.07)	41 (4.66)
81	BJP	173 (67.05)	INC	51 (19.77)	122 (47.28)	BLSP	8 (3.1)	26 (10.08)
82	BJP	342 (57.29)	INC	196 (32.83)	146 (24.46)	BSP	35 (5.86)	24 (4.02)
83	BJP	278 (59.28)	INC	109 (23.24)	169 (36.04)	BSP	59 (12.58)	23 (4.9)
84	BJP	373 (64.53)	INC	144 (24.91)	229 (39.62)	BSP	40 (6.92)	21 (3.63)
85	BJP	171 (53.61)	INC	133 (41.69)	38 (11.92)	BSP	4 (1.25)	11 (3.45)
86	BJP	320 (57.76)	INC	164 (29.6)	156 (28.16)	BSP	35 (6.32)	35 (6.32)
87	BJP	224 (39.16)	BSP	185 (32.34)	39 (6.82)	INC	147 (25.7)	16 (2.8)
88	BJP	214 (58.95)	INC	123 (33.88)	91 (25.07)	BSP	22 (6.06)	4 (1.1)
89	BJP	406 (69.28)	INC	133 (22.7)	273 (46.58)	BSP	26 (4.44)	21 (3.58)
90	BJP	446 (58.38)	INC	237 (31.02)	209 (27.36)	BSP	44 (5.76)	37 (4.84)
91	BJP	365 (60.23)	BSP	132 (21.78)	233 (38.45)	INC	86 (14.19)	23 (3.8)
92	BJP	351 (71.05)	INC	93 (18.83)	258 (52.22)	BSP	36 (7.29)	14 (2.83)
93	INC	346 (80.28)	BJP	44 (10.21)	302 (70.07)	BSP	18 (4.18)	23 (5.34)
94	BJP	524 (53.2)	INC	388 (39.39)	136 (13.81)	BSP	38 (3.86)	35 (3.55)
95	INC	549 (56.95)	BJP	196 (20.33)	353 (36.62)	BSP	181 (18.78)	38 (3.94)
96	INC	623 (72.02)	BJP	195 (22.54)	428 (49.48)	BSP	23 (2.66)	24 (2.77)
97	INC	601 (78.66)	BJP	111 (14.53)	490 (64.13)	BSP	22 (2.88)	30 (3.93)
98	BJP	633 (73.52)	BSP	97 (11.27)	536 (62.25)	INC	75 (8.71)	56 (6.5)
99	BJP	420 (67.09)	INC	149 (23.8)	271 (43.29)	BSP	24 (3.83)	33 (5.27)

Contd....

## Socio-Economic Amenities - Rural

### Access to Education Facilities

Particulars	Number of Village (% of Population)				
	Available	Not Available	If Not Available (Distance of Nearest Facility)		
			A	B	C
Govt. Primary School	294 (96)	56 (4)	33 (3)	9 (1)	3 (0)
Private Primary School	12 (8)	338 (92)	0 (0)	0 (0)	0 (0)
Govt. Middle School	102 (55)	248 (45)	168 (31)	43 (9)	5 (1)
Private Middle School	4 (4)	346 (96)	0 (0)	0 (0)	0 (0)
Govt. Secondary School	26 (22)	324 (78)	93 (21)	132 (33)	73 (19)
Private Secondary School	3 (2)	347 (98)	2 (0)	0 (0)	2 (1)
Govt. Senior Secondary School	7 (10)	343 (90)	24 (6)	86 (24)	178 (48)
Private Senior Secondary School	0 (0)	350 (100)	0 (0)	2 (1)	1 (1)
Govt. Arts and Science Degree College	0 (0)	350 (100)	5 (1)	40 (14)	262 (75)
Private Arts and Science Degree College	0 (0)	350 (100)	0 (0)	0 (0)	0 (0)
Govt. Engineering College	0 (0)	350 (100)	0 (0)	0 (0)	294 (85)
Private Engineering College	0 (0)	350 (100)	0 (0)	0 (0)	0 (0)
Govt. Medicine College	0 (0)	350 (100)	0 (0)	0 (0)	268 (80)
Private Medicine College	0 (0)	350 (100)	0 (0)	0 (0)	0 (0)
Govt. Management Institute	0 (0)	350 (100)	1 (1)	0 (0)	263 (78)
Private Management Institute	0 (0)	350 (100)	0 (0)	0 (0)	1 (0)
Govt. Polytechnic	0 (0)	350 (100)	0 (0)	1 (0)	343 (98)
Private Polytechnic	0 (0)	350 (100)	0 (0)	0 (0)	0 (0)
Govt. Vocational Training School/ITI	0 (0)	350 (100)	6 (1)	30 (8)	305 (89)
Private Vocational Training School/ITI	0 (0)	350 (100)	0 (0)	0 (0)	3 (0)
Govt. Non Formal Training Centre	0 (0)	350 (100)	1 (0)	1 (0)	340 (98)
Private Non Formal Training Centre	0 (0)	350 (100)	0 (0)	0 (0)	2 (0)
Govt. School For Disabled	0 (0)	350 (100)	0 (0)	0 (0)	233 (69)
Private School For Disabled	0 (0)	350 (100)	1 (0)	0 (0)	7 (2)
Government Others	0 (0)	350 (100)	0 (0)	1 (0)	349 (100)
Private Others	0 (0)	350 (100)	0 (0)	0 (0)	0 (0)

Note : Distance A : Less than 5 km; B : Between 5-10 km; C : 10+ km.; Source : Data Analysis is based on 2011 Census.



## DISCLAIMER

The Terms of Use and Disclaimer of Datanet India Private Limited (hereinafter referred to as "Datanet") for use of this analysis report of **Sironj Assembly Constituency (Sironj Vidhan Sabha)** :-

1. **Assembly Factbook™** is a Registered Trade Mark owned by Datanet.
2. All the maps are sketched and graphical representation only and have not been drawn to the scale and also not to represent the actual geographical area or boundary of the unit.
3. The data for the aforesaid analysis is based on authentic sources and has been culled from the various publications of Census, CSO and NSSO for district and block level data, various central and state government departments, Central & State Elections Commissions and the concerned Returning Officers' releases, Electoral Rolls, Election results and allied publications, internal assessment, surveys, estimates and analysis. Therefore, certain adjustment of data at micro level may have been done to arrive closer to the macro data.
4. Data have been provided on an "As Is" and "As AVAILABLE" basis
5. The colours shown in the maps or diagram and charts of a particular party, alliance or AC are indicative and do not represent them.
6. This publication which includes maps, sheets, graphs and data would be the property under copyright of Datanet only. The user may use these for its internal study, analysis and research purposes. It's public display, re-selling or any commercial uses by the user are not allowed.
7. Datanet has taken due care and caution in compilation and processing of data and allied information, but does not guarantee the accuracy, adequacy or completeness of any information/analysis and will be not responsible for any errors or omissions or for the results obtained from the use of such information/analysis.
8. All the contents for the publication have been culled from various authentic sources and Datanet reasonably believes such sources to be reliable, but does not make any representations, express or implied as to the accuracy or fitness of use of such information. The information or contents of the information/analysis do not constitute advice and should not be relied upon in making (or refraining from making) any decision. Any reliance placed upon the information provided by Datanet is the sole responsibility and strictly at the user's risk.
9. In no event will Datanet be liable for any damages (including, without limitation, damages for loss of business projects, or loss of profits) arising in contract, tort or otherwise from the use of or inability to use any of its contents, or from any action taken (or refrained from being taken) as a result of using the analysis or any of its contents. Datanet its directors, owners, editors, officials, employees, distributor and agents or any associate will not be liable for any errors in the information contained or any consequences arising from the use of the contents of the provided information/analysis.
10. If any provision of these terms and conditions is held invalid or illegal or unenforceable for any reason by any court of competent jurisdiction, such provision shall be severed and the remainder of provisions of the terms and conditions shall continue in full force and effect as if the Term of Use had been executed with the invalid, illegal or unenforceable provision eliminated.
11. If there are any discrepancies in the information provided, please bring it to attention of Datanet for suitable rectification measures.

**Buy Online This Complete Book At**  
**Datanet India eBooks Store**

[www.indiastatpublications.com](http://www.indiastatpublications.com)

or go directly at

[http://www.indiastatpublications.com/  
Assembly\\_factbook/Madhya\\_Pradesh/Sagar/ Sironj](http://www.indiastatpublications.com/Assembly_factbook/Madhya_Pradesh/Sagar/Sironj)



 **indiastat**elections

ISBN : 978-93-87189-92-8

