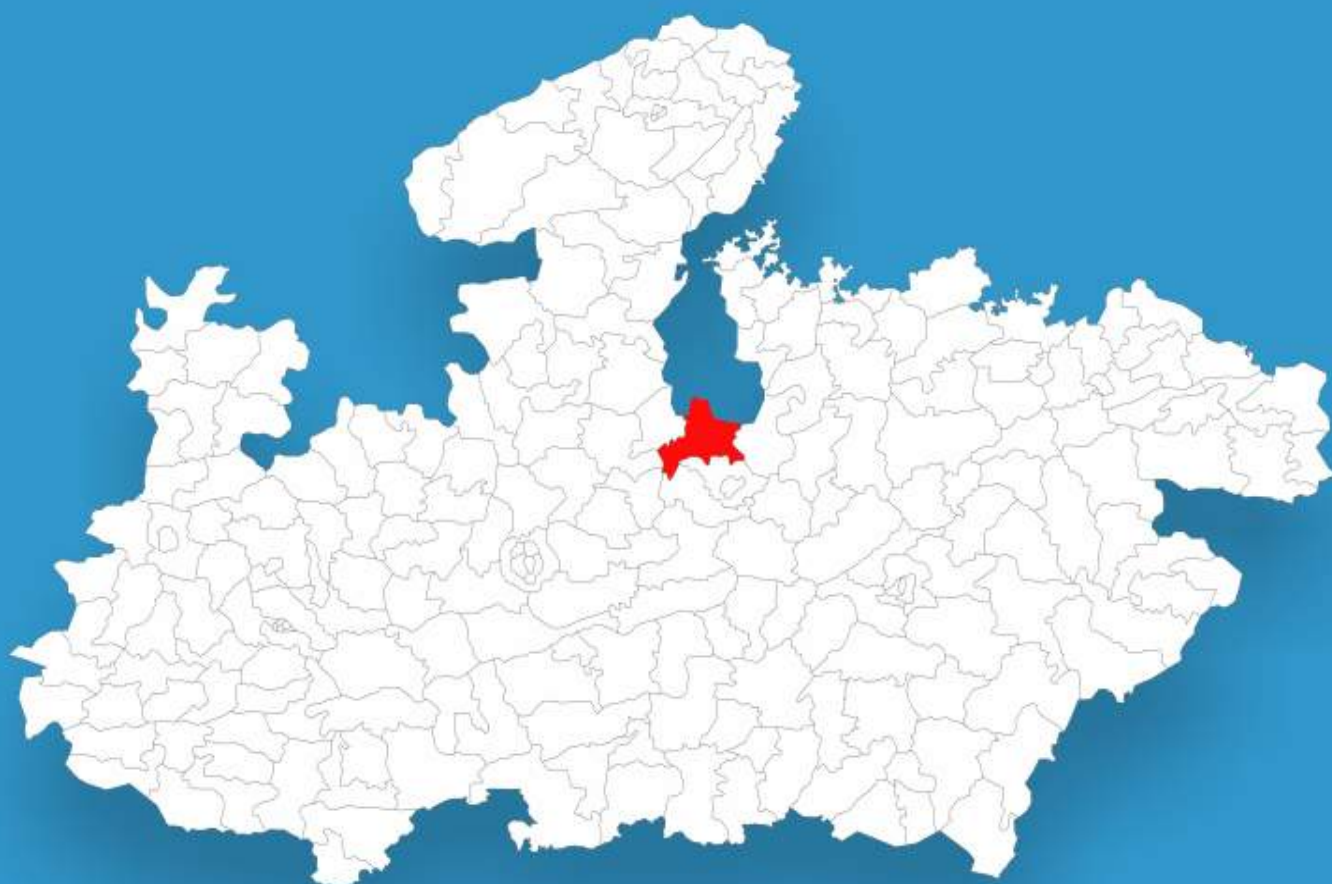




Madhya Pradesh

Assembly Factbook™

Khurai Assembly Constituency



Key Electoral Data of Khurai
Assembly Constituency (Vidhan Sabha)

Madhya Pradesh
Assembly FactbookTM

Khurai Assembly Constituency



Khurai Vidhan Sabha

Editor & Director

Dr. R.K. Thukral

Research Editor

Dr. Shafeeq Rahman

**Compiled, Researched and Published by
Datanet India Pvt. Ltd.**

D-100, 1st Floor,

Okhla Industrial Area, Phase-I,

New Delhi- 110020.

Ph.: 91-11- 43580781-84

Email : support@indiastatpublications.com

Website : www.indiastatelections.com

Online Book Store :

www.indiastatpublications.com

Report No. : AFB/MP-036-0121

ISBN : 978-93-86370-51-8

First Edition : January, 2018

Third Updated Edition : January, 2021

Price : Rs. 11500/-

US\$ 310

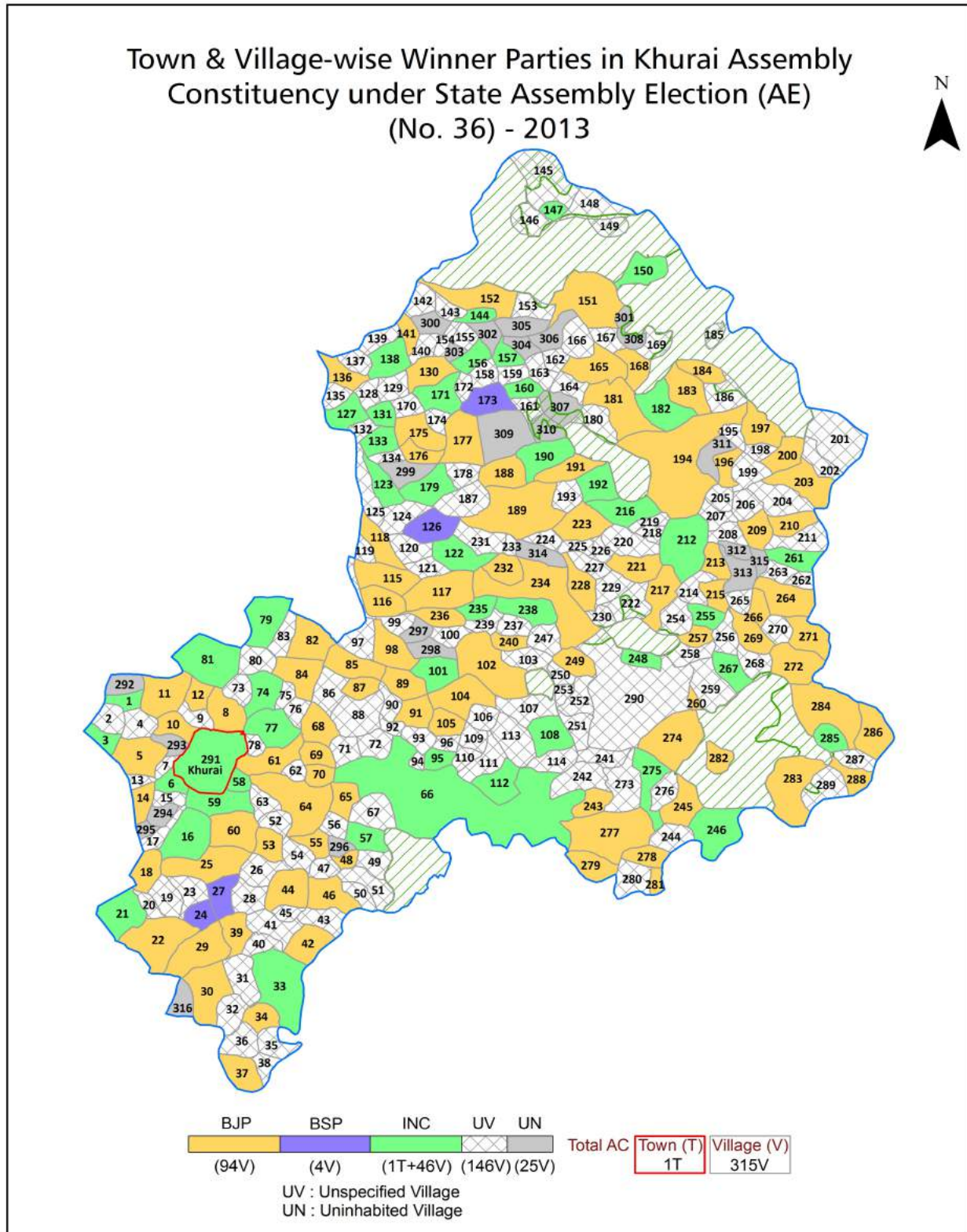
© Datanet India Pvt. Ltd.

All rights reserved. No part of this book may be reproduced, stored in a retrieval system or transmitted in any form or by any means, mechanical photocopying, photographing, scanning, recording or otherwise without the prior written permission of the publisher. Please refer to Disclaimer at page no. 212 for the use of this publication.

Printed in India

No.	Particulars	Page No.
	Introduction	
1	Assembly Constituency - (Vidhan Sabha) at a Glance Features of Assembly as per Delimitation Commission of India (2008)	1-2
	Location and Political Maps	
2	Location Map Boundaries of Assembly Constituency - (Vidhan Sabha) in District Boundaries of Assembly Constituency under Parliamentary Constituency - (Lok Sabha) Town & Village-wise Winner Parties- 2019, 2018, 2014, 2013, 2009 and 2008	3-11
	Administrative Setup	
3	District Sub-district Towns Villages Inhabited Villages Uninhabited Villages Village Panchayat Intermediate Panchayat	12-26
	Demographics	
4	Population Households Rural/Urban Population Towns and Villages by Population Size Sex Ratio (Total & 0-6 Years) Religious Population Social Population Literacy Rate	27-28
	Electoral Features	
5	Important Dates of Last Elections Held Electors by Gender Service Electors Voters Voters Turnout Polling Stations & Average Number of Electors per Polling Station Electors by Age Group Present Elected Representatives	29-34
	Historical Summary Election Results	
6	Vote Share of Major Parties Winning Margin (Number & Percentage) Polarity of Parties Summary Result of Assembly Segment of Parliamentary Elections 2019, 2014, 2009, 2004 and 1999 Summary Result of Assembly Elections 2018, 2013, 2008, 2003, 1998, 1993, 1990, 1985, 1980, 1977, 1972, 1967, 1962, 1957 and 1952	35-58
	Polling Station Level Election Results	
7	Name and Number of Polling Station 2019, 2018, 2014, 2013, 2009 and 2008 Polling Station-wise Electors, Voters & Voters Turnout 2019, 2018, 2014, 2013, 2009 and 2008 Polling Station wise Elections Results 2019, 2018, 2014, 2013, 2009 and 2008	59-190
	Share of Assembly Constituency	
8	Share of Assembly Constituency - (Vidhan Sabha) in State, District and Parliamentary Constituency - (Lok Sabha)	191
	Socio-Economic Amenities	
9	Access to Administrative Units Agricultural, Manufacturing and Industrial Commodities Demographic Indicators Education Health & Manpower Drinking Water Supply Sanitation Entertainment and Recreations Infrastructure Power Food Allocation Distribution and Marketing of Agriculture Commodities Infrastructure Transport and Road Infrastructure Communication Banking and Financial Services Land Use Irrigation Source	193-207
10	Abbreviation & Sources	209-210
11	Disclaimer	212

Location & Political Map



Administrative Setup

List of Village Panchayat & Intermediate Panchayat (Block) Name

Village Name	Village Panchayat Name	Intermediate Panchayat Name
Neguwan	Atakarnelgarh	Malthon
Netna	Paharguwan	Malthon
Nirtala	Nirtala	Khurai
Padariya	Bhilaiya	Malthon
Padariya Heerachand	Khera	Khurai
Padmari	Bisraha	Malthon
Padrai	Naroda	Khurai
Pahar Guwan	Paharguwan	Malthon
Palethni	Mandri	Malthon
Pali	Dharpur	Khurai
Pali Raitwari	Pali Raiyatwari	Malthon
Pali Sujam	Pali Raiyatwari	Malthon
Achanwara	Achenwara	Khurai
Aduwa	Gidha	Malthon
Agasiras	Agasiras	Malthon
Akai	Pathariya Baman	Malthon
Paluwa	Godu Vijay Pura	Malthon
Parasari	Mudri Pithoriya	Khurai
Alkhedi	Satnai	Khurai
Amairamgarha	Malthone	Malthon
Parasari	Nardha	Malthon
Parson	Parosn	Malthon
Andela	Andela	Malthon
Asoli	Kaurasa	Khurai
Pathariya Baman	Pathariya Baman	Malthon
Pathariya Chintai	Pathariya Chintai	Malthon
Asoli	Aasoli	Malthon
Ata Karnel Garh	Atakarnelgarh	Malthon
Ata Tila	Atatila	Malthon

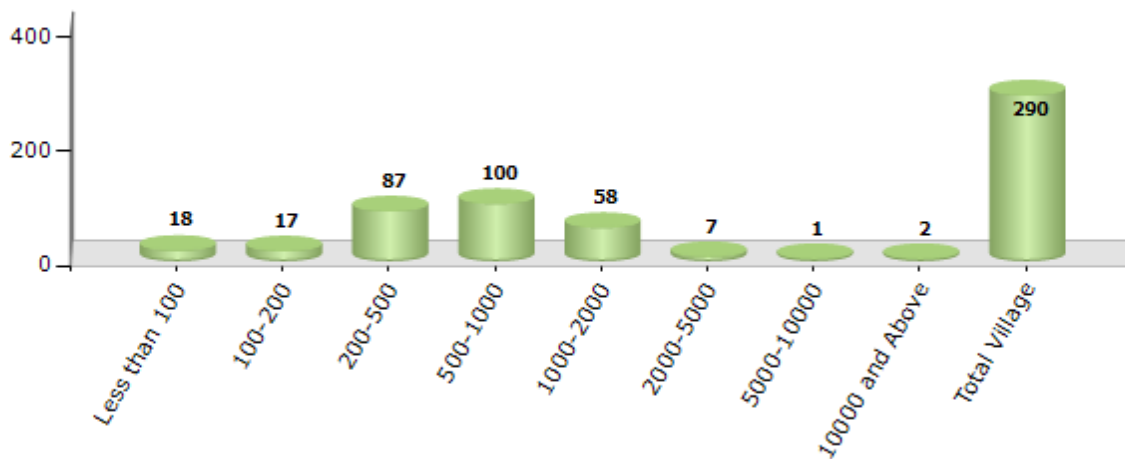
Contd....

Demographics

Number of Villages by Population Size - 2011

Less than 100	100-200	200-500	500-1000	1000-2000	2000-5000	5000-10000	10000 and Above	Total Village
18	17	87	100	58	7	1	2	290

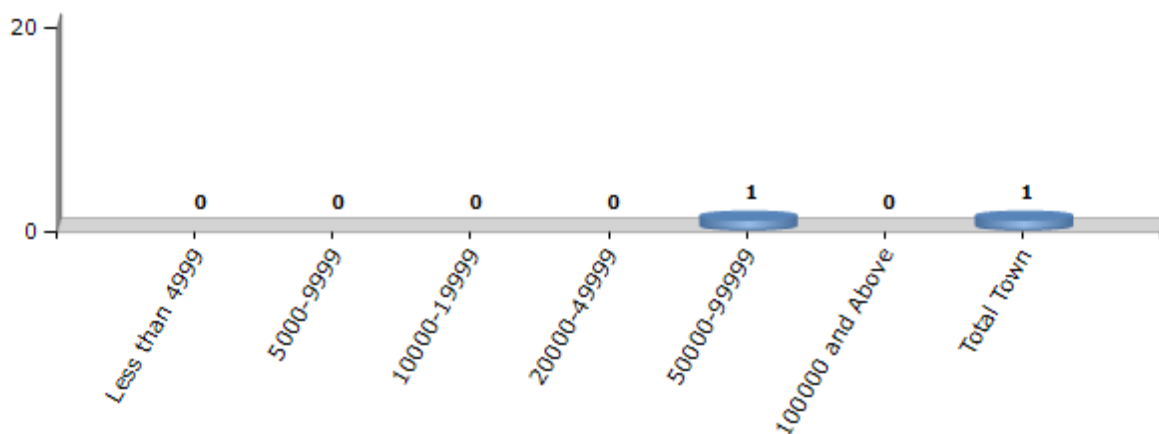
Number of Villages by Population Size - 2011



Number of Towns by Population Size - 2011

Less than 4999	5000-9999	10000-19999	20000-49999	50000-99999	100000 and Above	Total Town
0	0	0	0	1	0	1

Number of Towns by Population Size - 2011

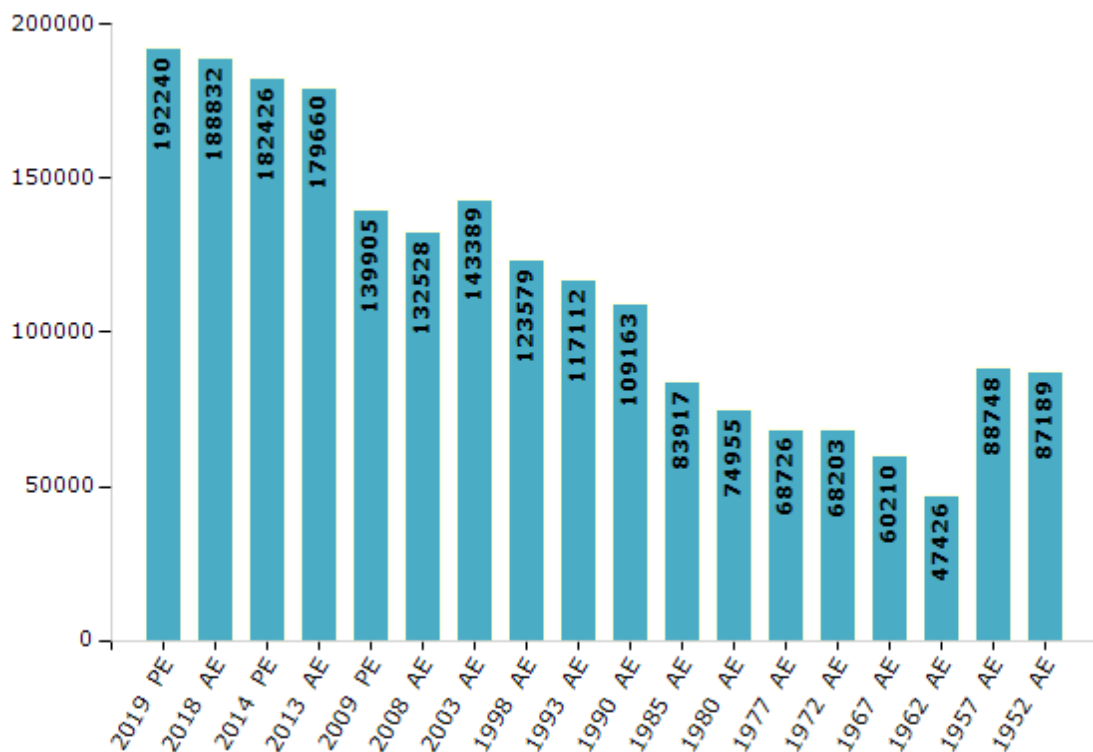


Electoral Features

Electors by Male & Female

Year	Male	Female	Others	Total	Year	Male	Female	Others	Total
2019 PE	101792	90444	4	192240	1993 AE	61727	55385	-	117112
2018 AE	99837	88994	1	188832	1990 AE	57671	51492	-	109163
2014 PE	96990	85430	6	182426	1985 AE	43676	40241	-	83917
2013 AE	95595	84059	6	179660	1980 AE	38581	36374	-	74955
2009 PE	76001	63904	-	139905	1977 AE	34952	33774	-	68726
2008 AE	71622	60906	-	132528	1972 AE	34611	33592	-	68203
2004 PE	-	-	-	-	1967 AE	-	-	-	60210
2003 AE	76552	66837	-	143389	1962 AE	-	-	-	47426
1999 PE	-	-	-	-	1957 AE	-	-	-	88748
1998 AE	65763	57816	-	123579	1952 AE	-	-	-	87189

Number of Electors



Note : AE : Assembly Election, PE : Assembly Segment of Parliamentary Election

Historical Summary Election Results

Summary Result of Assembly Election - 2013

Candidate Name	Party	Votes	Votes %
Bhoopendra Bhaiya	BJP	62127	45.47
Arunoday Choubey Annu Bhaiya	INC	56043	41.02
Suresh Patel Son Of Soorat Singh Patel Silapari	BSP	9606	7.03
Rakesh Singh Patel	IND	1700	1.24
Bhoopendra	IND	1482	1.08
Rajeev Lochan Singh	IND	1046	0.77
Shafi Pathan	IND	753	0.55
Abhay Bhaiya	IND	595	0.44
Aheer Lakhan Yadav	IND	558	0.41
Gobind Singh Lodhi	BSCP	447	0.33
Anil Kumar (Annu)	IND	418	0.31
Suresh Bhai Patel	IND	304	0.22
Ajit Rai	SP	277	0.2
Ajeej Khan	IND	209	0.15
Ajay Bhaiya	IND	189	0.14
Ajay Singh (Annu)	IND	136	0.1
Bhavar Singh	ABGP	125	0.09
Ajay Bahya Jhunnilal	IND	124	0.09
Smt Rajkumari Lodhi	JD(U)	115	0.08
	NOTA	384	0.28

Polling Station Level Election Results

Number and Name of Polling Stations (PS) (2018)

Number of Polling Stations	Name of Polling Stations	Number of Polling Stations	Name of Polling Stations
1	Govt Primary School Building Dhangar	22	Govt. Tilak Primary School Building Room No. 1 Khurai
2	Govt.Middle School Building Dhangar	23	Govt. Tilak Primary School Building Room No. 2 Khurai
3	Govt Primary School Building Tevari	24	Govt. Tilak Primary School Building Extra Room Khurai
4	Gram.Panchayat Building Singapur	25	Pt.K.C.Sharma Higher Secondary School U0 Part 3 Khurai
5	Gram Svaraj Building Nagada	26	Pt. K.C.Sharma Govt. H.S.S.South Part 4
6	Govt Primary School Building Gambhiriya Bujurg	27	Govt. Shivaji Primary School Extra Room Sahodra Bai Ward
7	Govt Primary School Building Khaira	28	Govt. Shivaji Primary School Extra Room-3 Sahodra Bai Ward
8	Govt Primary School Building Muhali Bujurg	29	Govt. Shivaji Primary School Extra Room Sahodra Bai Ward
9	Govt Primary School Building Luharra	30	Mangal Building Veranga Sahodarabai Rai Ward Khurai
10	Govt Primary School Building Rithour	31	New Govt Primary School No..3 Kabristan Ke Samne Khurai
11	Govt Ma Sha Building Nirtala	32	Govt. Girls Higher Secondary School Khurai Room No.5
12	Govt Prathamik School Building	33	Govt Girls Shala Higher Secondary School Room No-2
13	Govt Primary School Building Tihar	34	Govt Girls Shala Higher Secondary School Room No-7
14	Govt Primary Building Ghorat	35	Nagar Palika Karyalaya Room No 1
15	Govt Primary School Building Hanouta	36	Gandhi Primary School Building
16	Govt Primary School Building Satanai	37	Govt. Gandhi Middle School Extra Room Khurai
17	Pt.K.C.Sharma Govt Middle.Norhternpart Mahavir Ward	38	Govt. Gandhi Middle School Extra Room Khurai
18	Pt.K.C.Sharma School U.M. South Part 2 Mahavir Ward	39	Polytechnic Information Centre Khurai
19	Pt. K.C.Sharma Govt. H.S.S.West Part 3	40	Prathmik Shala Kramaank 01
20	Pt. K.C.Sharma Govt. H.S.S.South Part 4	41	P H E Office Khurai
21	Pt.K.C.Sharma School U.M.Norhternpart Mahavir Ward	42	Govt Girls Shala (Putri Shala) Room No ?

Contd....

Polling Station Level Election Results

Polling Station-wise Votes Secured by Overall Top Five Parties in Khurai Assembly in Assembly Election (AE) under Sagar Parliamentary Constituency in Madhya Pradesh (2018)

Number of Polling Station	Winner - Bhupendra Bhaiya (BJP)	Runner-up - Arunodaya Choubey (Annu Bhaiya) (INC)	3rd - Badal Singh (BSP)	4th - Dharmendra Banpuriya S/O Sundar Lal Banpuriya (IND)	5th - Narendra Singh (IND)	NOTA	Other	Total Votes Secured
36	520	240	52	5	0	3	27	847
37	319	295	50	5	1	2	22	694
38	139	195	41	3	6	0	7	391
39	327	204	29	3	4	3	9	579
40	288	184	8	0	8	3	13	504
41	283	134	7	1	1	4	7	437
42	326	133	12	3	1	0	10	485
43	358	82	2	0	2	0	6	450
44	316	226	30	2	4	2	13	593
45	302	287	72	3	5	2	19	690
46	473	200	16	4	3	0	15	711
47	370	290	10	7	10	1	17	705
48	443	223	0	1	6	6	15	694
49	345	196	6	2	1	1	6	557
50	292	165	0	0	2	3	10	472
51	314	478	3	6	6	3	13	823
52	423	486	13	11	4	1	24	962
53	450	267	4	4	6	4	26	761
54	355	264	0	1	4	3	15	642
55	199	101	0	1	1	2	6	310
56	370	159	8	2	0	0	5	544
57	337	136	32	6	0	1	15	527
58	468	238	4	2	5	3	13	733
59	405	397	17	7	8	4	47	885
60	228	142	5	2	4	2	10	393
61	269	249	4	2	7	4	17	552
62	224	213	7	1	7	2	11	465
63	362	213	3	3	3	3	15	602
64	218	126	2	1	3	1	11	362
65	379	322	20	4	6	3	34	768
66	275	221	71	3	4	2	17	593
67	370	479	13	13	13	7	37	932
68	431	229	8	4	4	1	14	691
69	361	326	41	3	2	0	16	749
70	490	279	12	5	11	7	35	839

Contd....

Polling Station Level Election Results

Winner, Runner-up and 3rd Party Position & Winning Margin According to Polling Stations in Khurai Assembly in Assembly Election (AE) under Sagar Parliamentary Constituency in Madhya Pradesh (2018)

Polling Station Number	Winner Party	Winner Votes (%)	Runner-up Party	Runner-up Votes (%)	Winning Margin Votes (%)	Third Party	Third Party Votes (%)	Other Votes (%)
67	INC	479 (51.39)	BJP	370 (39.7)	109 (11.69)	BSP	13 (1.39)	70 (7.51)
68	BJP	431 (62.37)	INC	229 (33.14)	202 (29.23)	BSP	8 (1.16)	23 (3.33)
69	BJP	361 (48.2)	INC	326 (43.52)	35 (4.68)	BSP	41 (5.47)	21 (2.8)
70	BJP	490 (58.4)	INC	279 (33.25)	211 (25.15)	BSP	12 (1.43)	58 (6.91)
71	BJP	286 (63.56)	INC	119 (26.44)	167 (37.12)	BSP	28 (6.22)	17 (3.78)
72	BJP	478 (54.44)	INC	323 (36.79)	155 (17.65)	BSP	15 (1.71)	62 (7.06)
73	BJP	396 (51.23)	INC	298 (38.55)	98 (12.68)	BSP	34 (4.4)	45 (5.82)
74	BJP	646 (71.54)	INC	203 (22.48)	443 (49.06)	BSP	12 (1.33)	42 (4.65)
75	BJP	224 (50.11)	INC	205 (45.86)	19 (4.25)	BSP	8 (1.79)	10 (2.24)
76	INC	463 (51.22)	BJP	400 (44.25)	63 (6.97)	BSP	8 (0.88)	33 (3.65)
77	BJP	328 (45.3)	INC	320 (44.2)	8 (1.1)	BSP	44 (6.08)	32 (4.42)
78	BJP	388 (54.88)	INC	256 (36.21)	132 (18.67)	BSP	20 (2.83)	43 (6.08)
79	BJP	402 (66.23)	INC	179 (29.49)	223 (36.74)	BSP	7 (1.15)	19 (3.13)
80	BJP	506 (61.19)	INC	271 (32.77)	235 (28.42)	IND (DBSSLB)	10 (1.21)	40 (4.84)
81	BJP	577 (69.27)	INC	173 (20.77)	404 (48.5)	BSP	16 (1.92)	67 (8.04)
82	BJP	463 (50.49)	INC	392 (42.75)	71 (7.74)	IND (DBSSLB)	14 (1.53)	48 (5.23)
83	BJP	306 (48.88)	INC	264 (42.17)	42 (6.71)	IND (NS)	10 (1.6)	46 (7.35)
84	BJP	250 (52.52)	INC	189 (39.71)	61 (12.81)	RSMD	7 (1.47)	30 (6.3)
85	BJP	273 (52.91)	INC	197 (38.18)	76 (14.73)	IND (B)	9 (1.74)	37 (7.17)
86	BJP	272 (55.97)	INC	164 (33.74)	108 (22.23)	BSP	18 (3.7)	32 (6.58)
87	BJP	376 (59.31)	INC	206 (32.49)	170 (26.82)	IND (B)	8 (1.26)	44 (6.94)
88	BJP	546 (63.79)	INC	234 (27.34)	312 (36.45)	RSMD	11 (1.29)	65 (7.59)
89	BJP	399 (57.49)	INC	229 (33)	170 (24.49)	BSP	22 (3.17)	44 (6.34)
90	INC	274 (59.44)	BJP	137 (29.72)	137 (29.72)	BSP	9 (1.95)	41 (8.89)
91	BJP	517 (59.36)	INC	285 (32.72)	232 (26.64)	BSP	12 (1.38)	57 (6.54)
92	BJP	305 (55.35)	INC	216 (39.2)	89 (16.15)	IND (DBSSLB)	5 (0.91)	25 (4.54)
93	BJP	308 (55.9)	INC	154 (27.95)	154 (27.95)	BSP	16 (2.9)	73 (13.25)
94	BJP	453 (56.77)	INC	296 (37.09)	157 (19.68)	IND (DBSSLB)	9 (1.13)	40 (5.01)
95	INC	186 (49.87)	BJP	172 (46.11)	14 (3.76)	BSP	5 (1.34)	10 (2.68)
96	BJP	504 (56)	INC	345 (38.33)	159 (17.67)	IND (B)	12 (1.33)	39 (4.33)
97	INC	286 (54.58)	BJP	209 (39.89)	77 (14.69)	BSP	4 (0.76)	25 (4.77)
98	INC	293 (54.16)	BJP	193 (35.67)	100 (18.49)	BSP	15 (2.77)	40 (7.39)
99	BJP	477 (56.79)	INC	305 (36.31)	172 (20.48)	IND (CCSDC)	13 (1.55)	45 (5.36)

Contd....

Socio-Economic Amenities - Rural

Access to Education Facilities

Particulars	Number of Village (% of Population)				
	Available	Not Available	If Not Available (Distance of Nearest Facility)		
			A	B	C
Govt. Primary School	259 (98)	31 (2)	23 (2)	0 (0)	1 (0)
Private Primary School	18 (22)	272 (78)	0 (0)	0 (0)	0 (0)
Govt. Middle School	96 (61)	194 (39)	160 (33)	18 (4)	3 (1)
Private Middle School	12 (20)	278 (80)	0 (0)	0 (0)	0 (0)
Govt. Secondary School	11 (20)	279 (80)	86 (21)	137 (40)	40 (13)
Private Secondary School	5 (12)	285 (88)	1 (0)	1 (0)	1 (1)
Govt. Senior Secondary School	13 (21)	277 (79)	38 (9)	122 (39)	106 (30)
Private Senior Secondary School	1 (5)	289 (95)	0 (0)	0 (0)	1 (0)
Govt. Arts and Science Degree College	0 (0)	290 (100)	0 (0)	0 (0)	0 (0)
Private Arts and Science Degree College	2 (6)	288 (94)	0 (0)	0 (0)	0 (0)
Govt. Engineering College	0 (0)	290 (100)	2 (1)	4 (1)	257 (91)
Private Engineering College	0 (0)	290 (100)	1 (0)	2 (1)	14 (5)
Govt. Medicine College	0 (0)	290 (100)	2 (1)	0 (0)	239 (80)
Private Medicine College	0 (0)	290 (100)	0 (0)	0 (0)	0 (0)
Govt. Management Institute	0 (0)	290 (100)	0 (0)	0 (0)	0 (0)
Private Management Institute	0 (0)	290 (100)	2 (1)	0 (0)	239 (80)
Govt. Polytechnic	0 (0)	290 (100)	11 (3)	32 (9)	245 (88)
Private Polytechnic	0 (0)	290 (100)	0 (0)	0 (0)	0 (0)
Govt. Vocational Training School/ITI	0 (0)	290 (100)	3 (1)	1 (1)	263 (93)
Private Vocational Training School/ITI	0 (0)	290 (100)	0 (0)	1 (0)	21 (6)
Govt. Non Formal Training Centre	1 (5)	289 (95)	12 (4)	17 (5)	220 (77)
Private Non Formal Training Centre	1 (5)	289 (95)	0 (0)	2 (0)	37 (10)
Govt. School For Disabled	0 (0)	290 (100)	0 (0)	0 (0)	245 (88)
Private School For Disabled	0 (0)	290 (100)	0 (0)	0 (0)	10 (3)
Government Others	0 (0)	290 (100)	0 (0)	0 (0)	11 (4)
Private Others	0 (0)	290 (100)	0 (0)	0 (0)	0 (0)

Note : Distance A : Less than 5 km; B : Between 5-10 km; C : 10+ km.; Source : Data Analysis is based on 2011 Census.

DISCLAIMER

The Terms of Use and Disclaimer of Datanet India Private Limited (hereinafter referred to as "Datanet") for use of this analysis report of **Khurai Assembly Constituency (Khurai Vidhan Sabha)** :-

1. **Assembly Factbook™** is a Registered Trade Mark owned by Datanet.
2. All the maps are sketched and graphical representation only and have not been drawn to the scale and also not to represent the actual geographical area or boundary of the unit.
3. The data for the aforesaid analysis is based on authentic sources and has been culled from the various publications of Census, CSO and NSSO for district and block level data, various central and state government departments, Central & State Elections Commissions and the concerned Returning Officers' releases, Electoral Rolls, Election results and allied publications, internal assessment, surveys, estimates and analysis. Therefore, certain adjustment of data at micro level may have been done to arrive closer to the macro data.
4. Data have been provided on an "As Is" and "As AVAILABLE" basis
5. The colours shown in the maps or diagram and charts of a particular party, alliance or AC are indicative and do not represent them.
6. This publication which includes maps, sheets, graphs and data would be the property under copyright of Datanet only. The user may use these for its internal study, analysis and research purposes. It's public display, re-selling or any commercial uses by the user are not allowed.
7. Datanet has taken due care and caution in compilation and processing of data and allied information, but does not guarantee the accuracy, adequacy or completeness of any information/analysis and will be not responsible for any errors or omissions or for the results obtained from the use of such information/analysis.
8. All the contents for the publication have been culled from various authentic sources and Datanet reasonably believes such sources to be reliable, but does not make any representations, express or implied as to the accuracy or fitness of use of such information. The information or contents of the information/analysis do not constitute advice and should not be relied upon in making (or refraining from making) any decision. Any reliance placed upon the information provided by Datanet is the sole responsibility and strictly at the user's risk.
9. In no event will Datanet be liable for any damages (including, without limitation, damages for loss of business projects, or loss of profits) arising in contract, tort or otherwise from the use of or inability to use any of its contents, or from any action taken (or refrained from being taken) as a result of using the analysis or any of its contents. Datanet its directors, owners, editors, officials, employees, distributor and agents or any associate will not be liable for any errors in the information contained or any consequences arising from the use of the contents of the provided information/analysis.
10. If any provision of these terms and conditions is held invalid or illegal or unenforceable for any reason by any court of competent jurisdiction, such provision shall be severed and the remainder of provisions of the terms and conditions shall continue in full force and effect as if the Term of Use had been executed with the invalid, illegal or unenforceable provision eliminated.
11. If there are any discrepancies in the information provided, please bring it to attention of Datanet for suitable rectification measures.

**Buy Online This Complete Book At
Datanet India eBooks Store**

www.indiastatpublications.com

or go directly at

[http://www.indiastatpublications.com/
Assembly_factbook/Madhya_Pradesh/Sagar/ Khurai](http://www.indiastatpublications.com/Assembly_factbook/Madhya_Pradesh/Sagar/Khurai)

 **india**stat**elections**

ISBN : 978-93-86370-51-8



9 789386 370518