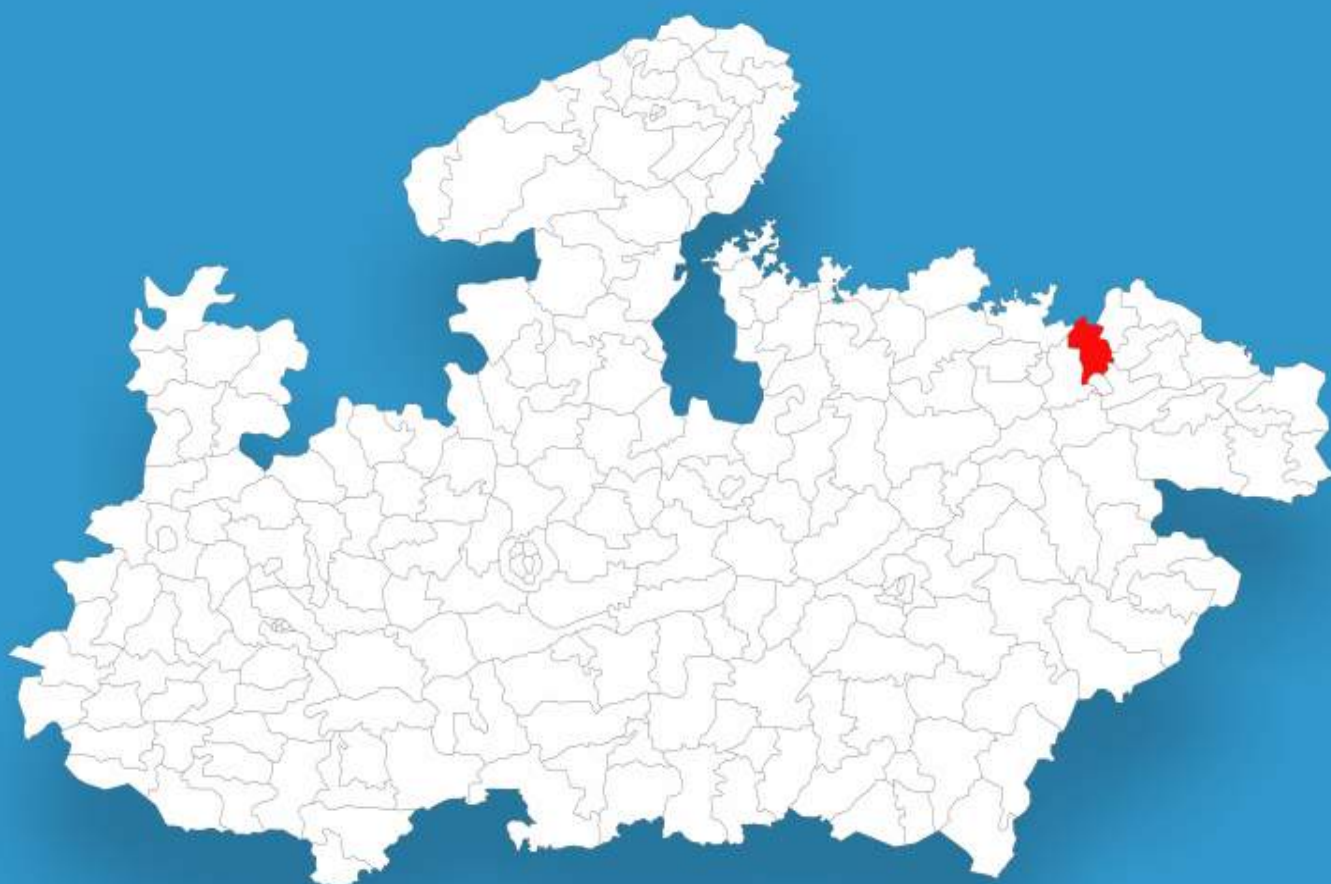




Madhya Pradesh

Assembly Factbook™

Semariya Assembly Constituency



Key Electoral Data of Semariya
Assembly Constituency (Vidhan Sabha)

Madhya Pradesh

Assembly Factbook™

Semariya Assembly Constituency



Semariya Vidhan Sabha

Editor & Director

Dr. R.K. Thukral

Research Editor

Dr. Shafeeq Rahman

Compiled, Researched and Published by Datanet India Pvt. Ltd.

D-100, 1st Floor,

Okhla Industrial Area, Phase-I,
New Delhi- 110020.

Ph.: 91-11- 43580781-84

Email : support@indiastatpublications.com

Website : www.indiastatelections.com

Online Book Store :

www.indiastatpublications.com

Report No. : AFB/MP-069-0123

ISBN : 978-93-87189-76-8

First Edition : January, 2018

Sixth Updated Edition : January, 2023

Price : Rs. 11500/-

US\$ 310

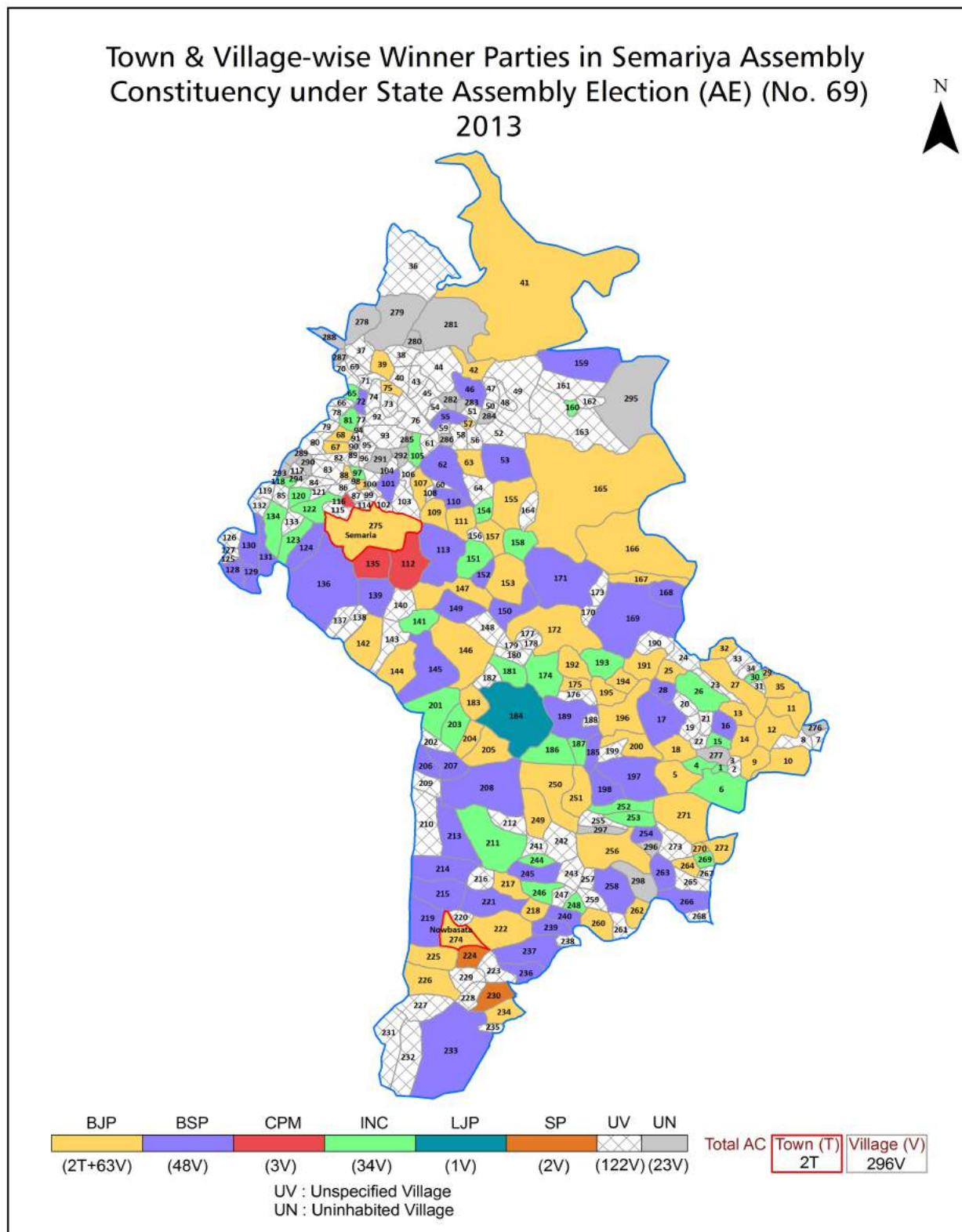
© Datanet India Pvt. Ltd.

All rights reserved. No part of this book may be reproduced, stored in a retrieval system or transmitted in any form or by any means, mechanical photocopying, photographing, scanning, recording or otherwise without the prior written permission of the publisher. Please refer to Disclaimer at page no. 199 for the use of this publication.

Printed in India

No.	Particulars	Page No.
	Introduction	
1	Assembly Constituency - (Vidhan Sabha) at a Glance Features of Assembly as per Delimitation Commission of India (2008)	1-2
	Location and Political Maps	
2	Location Map Boundaries of Assembly Constituency - (Vidhan Sabha) in District Boundaries of Assembly Constituency under Parliamentary Constituency - (Lok Sabha) Town & Village-wise Winner Parties- 2019, 2018, 2014, 2013, 2009 and 2008	3-11
	Administrative Setup (2011)	
3	District Sub-district Towns Villages Inhabited Villages Uninhabited Villages Village Panchayat Intermediate Panchayat	12-26
	Demographics (2011)	
4	Population Households Rural/Urban Population Towns and Villages by Population Size Sex Ratio (Total & 0-6 Years) Religious Population Social Population Literacy Rate	27-28
	Electoral Features	
5	Important Dates of Last Elections Held Electors by Gender Service Electors Voters Voters Turnout Polling Stations & Average Number of Electors per Polling Station Electors by Age Group Present Elected Representatives	29-34
	Historical Summary Election Results	
6	Vote Share of Major Parties Winning Margin (Number & Percentage) Polarity of Parties Summary Result of Assembly Segment of Parliamentary Elections 2019, 2014 and 2009 Summary Result of Assembly Elections 2018, 2013 and 2008	35-44
	Polling Station Level Election Results	
7	Name and Number of Polling Station 2019, 2018, 2014, 2013, 2009 and 2008 Polling Station-wise Electors, Voters & Voters Turnout 2019, 2018, 2014, 2013, 2009 and 2008 Polling Station wise Elections Results 2019, 2018, 2014, 2013, 2009 and 2008	45-177
	Share of Assembly Constituency	
8	Share of Assembly Constituency - (Vidhan Sabha) in State, District and Parliamentary Constituency - (Lok Sabha)	178
	Socio-Economic Amenities (2011)	
9	Access to Administrative Units Agricultural, Manufacturing and Industrial Commodities Demographic Indicators Education Health & Manpower Drinking Water Supply Sanitation Entertainment and Recreations Infrastructure Power Food Allocation Distribution and Marketing of Agriculture Commodities Infrastructure Transport and Road Infrastructure Communication Banking and Financial Services Land Use Irrigation Source	180-194
10	Abbreviation & Sources	196-197
11	Disclaimer	199

Location & Political Map



Administrative Setup

List of Village Panchayat & Intermediate Panchayat (Block) Name - 2011

Village Name	Village Panchayat Name	Intermediate Panchayat Name
Agethiya	Khamhariya	Sirmour
Ailha	Thanwariya	Sirmour
Akauni	Majhigawan (Semariya)	Sirmour
Amara	Kapasa	Sirmour
Amarkchha	Patana	Sirmour
Amba	Amwa	Rewa
Antari	Duwari	Sirmour
Ataraouli	Kachoor	Rewa
Atariya	Atariya	Rewa
Atraili	Godaha	Sirmour
Atraiya	Atariya	Sirmour
Babiya	Babaiya	Sirmour
Baboopur	Choura	Sirmour
Badagaon	Badagaon	Sirmour
Badi Harrai	Badi Harrai	Sirmour
Bagadha Pidihan	Guhiya	Sirmour
Bagdara	Itaha	Raipur-Karchuliyan
Bagdha Dubey	Bagdha Dube	Sirmour
Baghara	Baghara	Sirmour
Bagheriya	Patehara Bai	Sirmour
Baghmara	Padariya	Sirmour
Baheliya	Tighara	Rewa
Bahuribandh	Bahuribandh	Rewa
Baijnath	Baijnath	Rewa
Bamhani Gariha	Bamhani Gadiha	Sirmour
Bamhani Raghubar	Bamhani Gadiha	Sirmour
BamhaniAjmer	Bamhani Ajmer	Sirmour
Bamhauri	Bamhani Gadiha	Sirmour
Bamhori	Bamhauri	Rewa

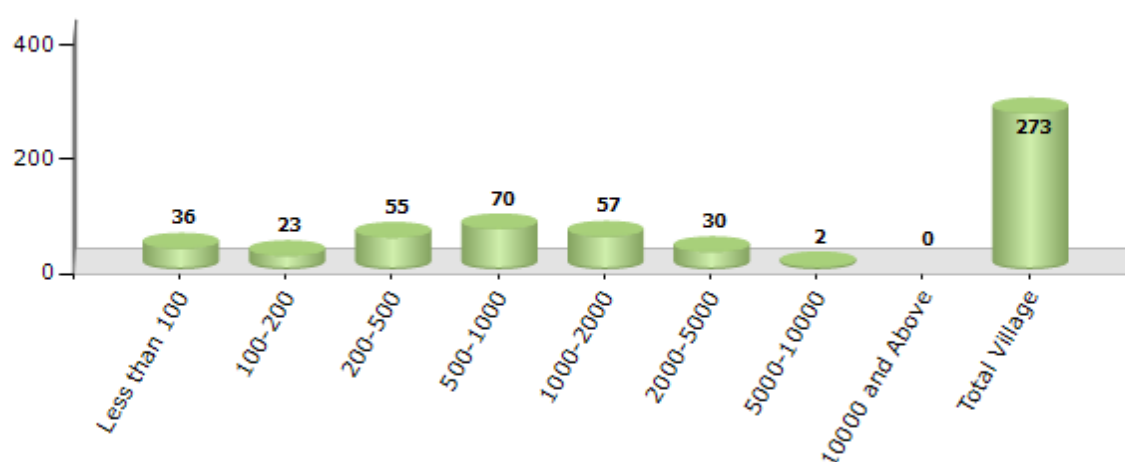
Contd....

Demographics

Number of Villages by Population Size - 2011

Less than 100	100-200	200-500	500-1000	1000-2000	2000-5000	5000-10000	10000 and Above	Total Village
36	23	55	70	57	30	2	0	273

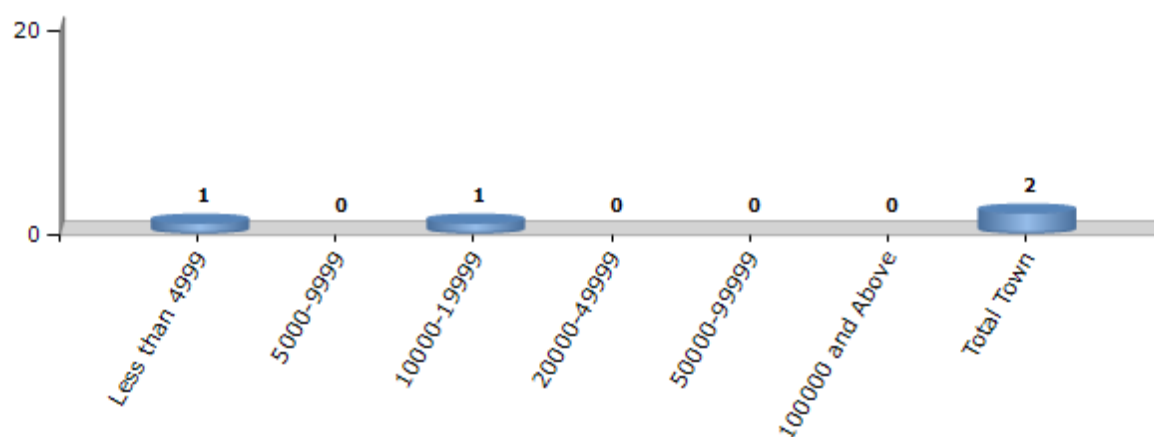
Number of Villages by Population Size - 2011



Number of Towns by Population Size - 2011

Less than 4999	5000-9999	10000-19999	20000-49999	50000-99999	100000 and Above	Total Town
1	0	1	0	0	0	2

Number of Towns by Population Size - 2011

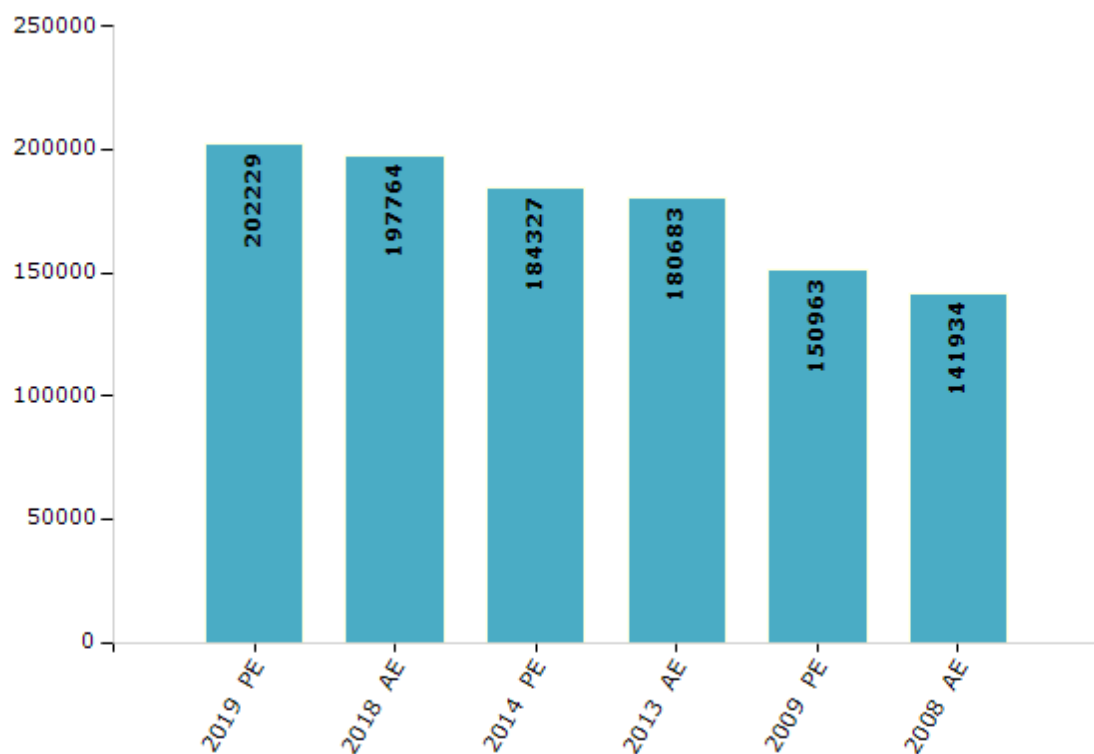


Electoral Features

Electors by Male & Female

Year	Male	Female	Others	Total	Year	Male	Female	Others	Total
2019 PE	108056	94173	0	202229	1993 AE	-	-	-	-
2018 AE	105737	92025	2	197764	1990 AE	-	-	-	-
2014 PE	98365	85962	0	184327	1985 AE	-	-	-	-
2013 AE	96433	84250	0	180683	1980 AE	-	-	-	-
2009 PE	80459	70504	-	150963	1977 AE	-	-	-	-
2008 AE	75341	66593	-	141934	1972 AE	-	-	-	-
2004 PE	-	-	-	-	1967 AE	-	-	-	-
2003 AE	-	-	-	-	1962 AE	-	-	-	-
1999 PE	-	-	-	-	1957 AE	-	-	-	-
1998 AE	-	-	-	-	1952 AE	-	-	-	-

Number of Electors



Note : AE : Assembly Election, PE : Assembly Segment of Parliamentary Election

Historical Summary Election Results

Summary Result of Assembly Election - 2013

Candidate Name	Party	Votes	Votes %
Neelam Abhey Mishra	BJP	36173	30.01
Pankaj Singh	BSP	30196	25.05
Triyugi Narayan Shukla (Bhagat)	INC	28788	23.88
Lalmani Pandey	SP	5309	4.4
Kunwar Singh Patel	LJP	4755	3.94
Rohit Tiwari	CPM	2529	2.1
Ananad Tiwari	NCP	1707	1.42
Ramashankar Pandey (Triveni)	BSCP	1002	0.83
Gopal Prashad Satnami	IND	985	0.82
Phoolchand Saket	IND	793	0.66
Ramnaresh	RPD	762	0.63
Babulal Kushwaha	IND	733	0.61
Akhilendra Singh	IND	651	0.54
Advocate Kaushlesh Prashad Pathak	IND	647	0.54
Girish Prasad Pathak	IND	646	0.54
Rajeshwaranand	IND	563	0.47
Teerath Prasad Kol	IND	532	0.44
Vivek Singh Urf Nilu	IND	504	0.42
Ramshiromani Saket	AIFB	479	0.4
Ramadheen	IND	443	0.37
Suman Shukla	IND	435	0.36
Gautam Kumar Bauddh	IND	420	0.35
Kedar Singh Patel Urf K D Bhaiya	AD	393	0.33
Ramashray Saket	RPI	353	0.29
Ramkalesh	IND	207	0.17
	NOTA	546	0.45

Polling Station Level Election Results

Number and Name of Polling Stations (PS) (2018)

Number of Polling Stations	Name of Polling Stations
----------------------------	--------------------------

1	Middle.School Kakredi
2	Junior Middle.School Gadiha
3	Primary School Bamhani Ajmer
4	Junior Middle School Jadua
5	Primarya School Bhagada
6	Primary School Bamhori
7	Primary School Baraha Kala
8	Primary School Baraha Mudavar
9	Primary School Duari
10	Junior Middle School Kumhara Judamani
11	Junior Middle School Kumhara Judamani
12	Panchayat Bhawan Devgaw Khurd
13	Primary School Chitti
14	Junior Middile School Chaura
15	Primary School Sakarjima
16	Govt. Middil School Devari
17	Middle Schoolchakadahi
18	Primary School Majhigawan
19	Junior Middle School Ovara
20	Primary School Bara
21	Junior Middle School Ovara

Number of Polling Stations	Name of Polling Stations
----------------------------	--------------------------

22	Govt. School Khamhariya Chouben
23	Primary School Khamhariya Nevaji
24	Junior Middle School Chhirahata
25	Primary School Kolavar
26	Primary School Jhakhora
27	Junior Middle School Pipra
28	Junior Middle School Semari
29	Primary School Koloura (Semriya)
30	Govt. Balak Higher Secondry School Semariya Room No 1
31	Govt.Balak Higher Secondry School Semariya Room No. 2
32	Govt. Girl Higher Secondry School Semriya
33	Govt Balak Higher Secondary School Semariya New Building
34	Dr Ambedkar Mangalik Bhavan Semriya
35	Gov Primary School Girls Semriya
36	Nagar Parishad Semariya Room No.2
37	Sdo Office Wrd Jarmohara ? Right Bank Semariya?
38	Sc. Girl As. Semariya
39	Govt. Primary School Belahai
40	Govt. Primary School Belahai
41	Primary School Jivar
42	Govt Middle School Umariya

Contd....

Polling Station Level Election Results

Polling Station-wise Votes Secured by Overall Top Five Parties in Semariya Assembly in Assembly Election (AE) under Rewa Parliamentary Constituency in Madhya Pradesh (2018)

Number of Polling Station	Winner - K.P. Tripathi (BJP)	Runner-up - Triyugi Narayan Shukla (Bhagat) (INC)	3rd - Pankaj Singh (BSP)	4th - Ramrati Kewat (RSAD)	5th - Rajkumar Tiwari (SPAKP)	NOTA	Other	Total Votes Secured
36	79	333	41	3	2	2	10	470
37	201	163	100	0	2	3	30	499
38	317	210	192	4	4	2	34	763
39	217	183	324	5	5	3	33	770
40	82	47	165	1	1	0	5	301
41	73	82	55	1	0	0	6	217
42	148	157	45	3	0	2	11	366
43	105	175	210	0	4	1	18	513
44	27	88	293	3	7	1	11	430
45	132	130	314	5	6	1	18	606
46	133	109	48	4	4	1	11	310
47	161	235	269	9	3	0	28	705
48	279	132	112	13	4	0	21	561
49	90	134	245	13	1	3	60	546
50	101	90	24	2	1	2	9	229
51	242	318	196	6	2	1	30	795
52	217	87	272	16	5	1	32	630
53	343	229	59	10	0	3	31	675
54	263	124	33	12	3	3	28	466
55	274	81	297	10	9	3	34	708
56	227	117	12	1	0	1	9	367
57	231	265	80	7	6	1	15	605
58	145	111	24	3	3	2	15	303
59	371	56	291	16	4	2	34	774
60	219	199	271	2	14	2	36	743
61	167	105	363	4	6	1	26	672
62	172	198	177	4	1	0	36	588
63	196	163	222	8	7	2	46	644
64	130	143	89	1	0	0	8	371
65	118	60	405	9	13	0	26	631
66	77	64	386	1	0	1	20	549
67	99	136	240	5	0	0	20	500
68	76	120	232	2	3	0	5	438
69	188	220	310	5	7	8	55	793
70	250	200	64	4	3	2	85	608

Contd....

Polling Station Level Election Results

Winner, Runner-up and 3rd Party Position & Winning Margin According to Polling Stations in Semariya Assembly in Assembly Election (AE) under Rewa Parliamentary Constituency in Madhya Pradesh (2018)

Polling Station Number	Winner Party	Winner Votes (%)	Runner-up Party	Runner-up Votes (%)	Winning Margin Votes (%)	Third Party	Third Party Votes (%)	Other Votes (%)
67	BSP	240 (48)	INC	136 (27.2)	104 (20.8)	BJP	99 (19.8)	25 (5)
68	BSP	232 (52.97)	INC	120 (27.4)	112 (25.57)	BJP	76 (17.35)	10 (2.28)
69	BSP	310 (39.09)	INC	220 (27.74)	90 (11.35)	BJP	188 (23.71)	75 (9.46)
70	BJP	250 (41.12)	INC	200 (32.89)	50 (8.23)	CPM	75 (12.34)	83 (13.65)
71	INC	285 (41.48)	BJP	254 (36.97)	31 (4.51)	BSP	94 (13.68)	54 (7.86)
72	BJP	211 (44.99)	BSP	133 (28.36)	78 (16.63)	INC	81 (17.27)	44 (9.38)
73	BJP	118 (43.87)	BSP	72 (26.77)	46 (17.1)	INC	66 (24.54)	13 (4.83)
74	BSP	227 (48.92)	BJP	168 (36.21)	59 (12.71)	INC	33 (7.11)	36 (7.76)
75	BSP	397 (79.24)	BJP	63 (12.57)	334 (66.67)	INC	25 (4.99)	16 (3.19)
76	BSP	195 (47.22)	BJP	104 (25.18)	91 (22.04)	INC	93 (22.52)	21 (5.08)
77	INC	169 (45.31)	BJP	146 (39.14)	23 (6.17)	BSP	46 (12.33)	12 (3.22)
78	BJP	189 (45)	INC	187 (44.52)	2 (0.48)	IND (TPK)	14 (3.33)	30 (7.14)
79	INC	250 (53.88)	BJP	168 (36.21)	82 (17.67)	BSP	13 (2.8)	33 (7.11)
80	BSP	250 (53.42)	BJP	143 (30.56)	107 (22.86)	INC	39 (8.33)	36 (7.69)
81	BSP	294 (39.36)	BJP	246 (32.93)	48 (6.43)	INC	137 (18.34)	70 (9.37)
82	BSP	221 (45.1)	BJP	173 (35.31)	48 (9.79)	INC	73 (14.9)	23 (4.69)
83	INC	188 (37.23)	BSP	159 (31.49)	29 (5.74)	BJP	143 (28.32)	15 (2.97)
84	BSP	342 (58.66)	INC	117 (20.07)	225 (38.59)	BJP	94 (16.12)	30 (5.15)
85	BSP	383 (73.65)	INC	73 (14.04)	310 (59.61)	BJP	46 (8.85)	18 (3.46)
86	BSP	264 (44.37)	BJP	172 (28.91)	92 (15.46)	INC	131 (22.02)	28 (4.71)
87	BSP	457 (74.31)	INC	64 (10.41)	393 (63.9)	BJP	59 (9.59)	35 (5.69)
88	INC	195 (38.31)	BSP	168 (33.01)	27 (5.3)	BJP	124 (24.36)	22 (4.32)
89	BJP	227 (39.41)	INC	199 (34.55)	28 (4.86)	BSP	133 (23.09)	17 (2.95)
90	INC	192 (43.74)	BJP	128 (29.16)	64 (14.58)	BSP	94 (21.41)	25 (5.69)
91	AAP	182 (38.81)	BJP	114 (24.31)	68 (14.5)	INC	114 (24.31)	59 (12.58)
92	BJP	224 (53.08)	INC	87 (20.62)	137 (32.46)	AAP	43 (10.19)	68 (16.11)
93	BJP	351 (44.04)	INC	213 (26.73)	138 (17.31)	BSP	162 (20.33)	71 (8.91)
94	INC	257 (39.24)	BJP	246 (37.56)	11 (1.68)	BSP	88 (13.44)	64 (9.77)
95	BJP	349 (44.92)	INC	231 (29.73)	118 (15.19)	BSP	138 (17.76)	59 (7.59)
96	BJP	181 (44.69)	INC	131 (32.35)	50 (12.34)	BSP	69 (17.04)	24 (5.93)
97	BJP	199 (49.38)	INC	115 (28.54)	84 (20.84)	BSP	65 (16.13)	24 (5.96)
98	BJP	259 (45.04)	BSP	158 (27.48)	101 (17.56)	INC	121 (21.04)	37 (6.43)
99	BSP	263 (50.67)	BJP	92 (17.73)	171 (32.94)	INC	83 (15.99)	81 (15.61)

Contd....

Socio-Economic Amenities - Rural

Access to Education Facilities

Particulars	Number of Village (% of Population)				
	Available	Not Available	If Not Available (Distance of Nearest Facility)		
			A	B	C
Govt. Primary School	208 (97)	65 (3)	56 (2)	3 (0)	0 (0)
Private Primary School	42 (30)	231 (70)	0 (0)	0 (0)	0 (0)
Govt. Middle School	98 (69)	175 (31)	119 (19)	42 (9)	1 (0)
Private Middle School	18 (15)	255 (85)	0 (0)	0 (0)	0 (0)
Govt. Secondary School	18 (17)	255 (83)	68 (22)	121 (41)	41 (9)
Private Secondary School	7 (7)	266 (93)	6 (2)	2 (1)	1 (0)
Govt. Senior Secondary School	8 (8)	265 (92)	43 (16)	115 (43)	86 (24)
Private Senior Secondary School	2 (2)	271 (98)	3 (1)	8 (4)	0 (0)
Govt. Arts and Science Degree College	0 (0)	273 (100)	8 (3)	86 (32)	170 (63)
Private Arts and Science Degree College	0 (0)	273 (100)	0 (0)	0 (0)	0 (0)
Govt. Engineering College	1 (0)	272 (100)	2 (0)	30 (13)	224 (83)
Private Engineering College	1 (0)	272 (100)	0 (0)	0 (0)	2 (1)
Govt. Medicine College	0 (0)	273 (100)	1 (0)	31 (14)	234 (84)
Private Medicine College	0 (0)	273 (100)	0 (0)	0 (0)	0 (0)
Govt. Management Institute	0 (0)	273 (100)	2 (1)	29 (12)	232 (82)
Private Management Institute	0 (0)	273 (100)	0 (0)	0 (0)	1 (1)
Govt. Polytechnic	0 (0)	273 (100)	1 (0)	32 (14)	240 (86)
Private Polytechnic	0 (0)	273 (100)	0 (0)	0 (0)	0 (0)
Govt. Vocational Training School/ITI	0 (0)	273 (100)	1 (0)	37 (18)	223 (79)
Private Vocational Training School/ITI	0 (0)	273 (100)	1 (0)	0 (0)	11 (3)
Govt. Non Formal Training Centre	0 (0)	273 (100)	2 (1)	34 (15)	237 (84)
Private Non Formal Training Centre	0 (0)	273 (100)	0 (0)	0 (0)	0 (0)
Govt. School For Disabled	0 (0)	273 (100)	1 (0)	27 (11)	185 (71)
Private School For Disabled	0 (0)	273 (100)	0 (0)	0 (0)	0 (0)
Government Others	0 (0)	273 (100)	0 (0)	34 (15)	239 (85)
Private Others	0 (0)	273 (100)	0 (0)	0 (0)	0 (0)

Note : Distance A : Less than 5 km; B : Between 5-10 km; C : 10+ km.; Source : Data Analysis is based on 2011 Census.

DISCLAIMER

The Terms of Use and Disclaimer of Datanet India Private Limited (hereinafter referred to as "Datanet") for use of this analysis report of **Semariya Assembly Constituency (Semariya Vidhan Sabha)** :-

1. **Assembly Factbook™** is a Registered Trade Mark owned by Datanet.
2. All the maps are sketched and graphical representation only and have not been drawn to the scale and also not to represent the actual geographical area or boundary of the unit.
3. The data for the aforesaid analysis is based on authentic sources and has been culled from the various publications of Census, CSO and NSSO for district and block level data, various central and state government departments, Central & State Elections Commissions and the concerned Returning Officers' releases, Electoral Rolls, Election results and allied publications, internal assessment, surveys, estimates and analysis. Therefore, certain adjustment of data at micro level may have been done to arrive closer to the macro data.
4. Data have been provided on an "As Is" and "As AVAILABLE" basis
5. The colours shown in the maps or diagram and charts of a particular party, alliance or AC are indicative and do not represent them.
6. This publication which includes maps, sheets, graphs and data would be the property under copyright of Datanet only. The user may use these for its internal study, analysis and research purposes. It's public display, re-selling or any commercial uses by the user are not allowed.
7. Datanet has taken due care and caution in compilation and processing of data and allied information, but does not guarantee the accuracy, adequacy or completeness of any information/analysis and will be not responsible for any errors or omissions or for the results obtained from the use of such information/analysis.
8. All the contents for the publication have been culled from various authentic sources and Datanet reasonably believes such sources to be reliable, but does not make any representations, express or implied as to the accuracy or fitness of use of such information. The information or contents of the information/analysis do not constitute advice and should not be relied upon in making (or refraining from making) any decision. Any reliance placed upon the information provided by Datanet is the sole responsibility and strictly at the user's risk.
9. In no event will Datanet be liable for any damages (including, without limitation, damages for loss of business projects, or loss of profits) arising in contract, tort or otherwise from the use of or inability to use any of its contents, or from any action taken (or refrained from being taken) as a result of using the analysis or any of its contents. Datanet its directors, owners, editors, officials, employees, distributor and agents or any associate will not be liable for any errors in the information contained or any consequences arising from the use of the contents of the provided information/analysis.
10. If any provision of these terms and conditions is held invalid or illegal or unenforceable for any reason by any court of competent jurisdiction, such provision shall be severed and the remainder of provisions of the terms and conditions shall continue in full force and effect as if the Term of Use had been executed with the invalid, illegal or unenforceable provision eliminated.
11. If there are any discrepancies in the information provided, please bring it to attention of Datanet for suitable rectification measures.

Buy Online This Complete Book At
Datanet India eBooks Store

www.indiastatpublications.com

or go directly at

[http://www.indiastatpublications.com/
Assembly_factbook/Madhya_Pradesh/Rewa/ Semariya](http://www.indiastatpublications.com/Assembly_factbook/Madhya_Pradesh/Rewa/Semariya)



 **indiastat**elections

ISBN : 978-93-87189-76-8

