



Madhya Pradesh

Assembly Factbook™

Deotalab Assembly Constituency



Key Electoral Data of Deotalab
Assembly Constituency (Vidhan Sabha)

Madhya Pradesh

Assembly Factbook™

Deotalab Assembly Constituency



Deotalab Vidhan Sabha

Editor & Director

Dr. R.K. Thukral

Research Editor

Dr. Shafeeq Rahman

Compiled, Researched and Published by Datanet India Pvt. Ltd.

D-100, 1st Floor,

Okhla Industrial Area, Phase-I,
New Delhi- 110020.

Ph.: 91-11- 43580781-84

Email : support@indiastatpublications.com

Website : www.indiastatelections.com

Online Book Store :

www.indiastatpublications.com

Report No. : AFB/MP-072-0123

ISBN : 978-93-87165-47-2

First Edition : January, 2018

Sixth Updated Edition : January, 2023

Price : Rs. 11500/-

US\$ 310

© Datanet India Pvt. Ltd.

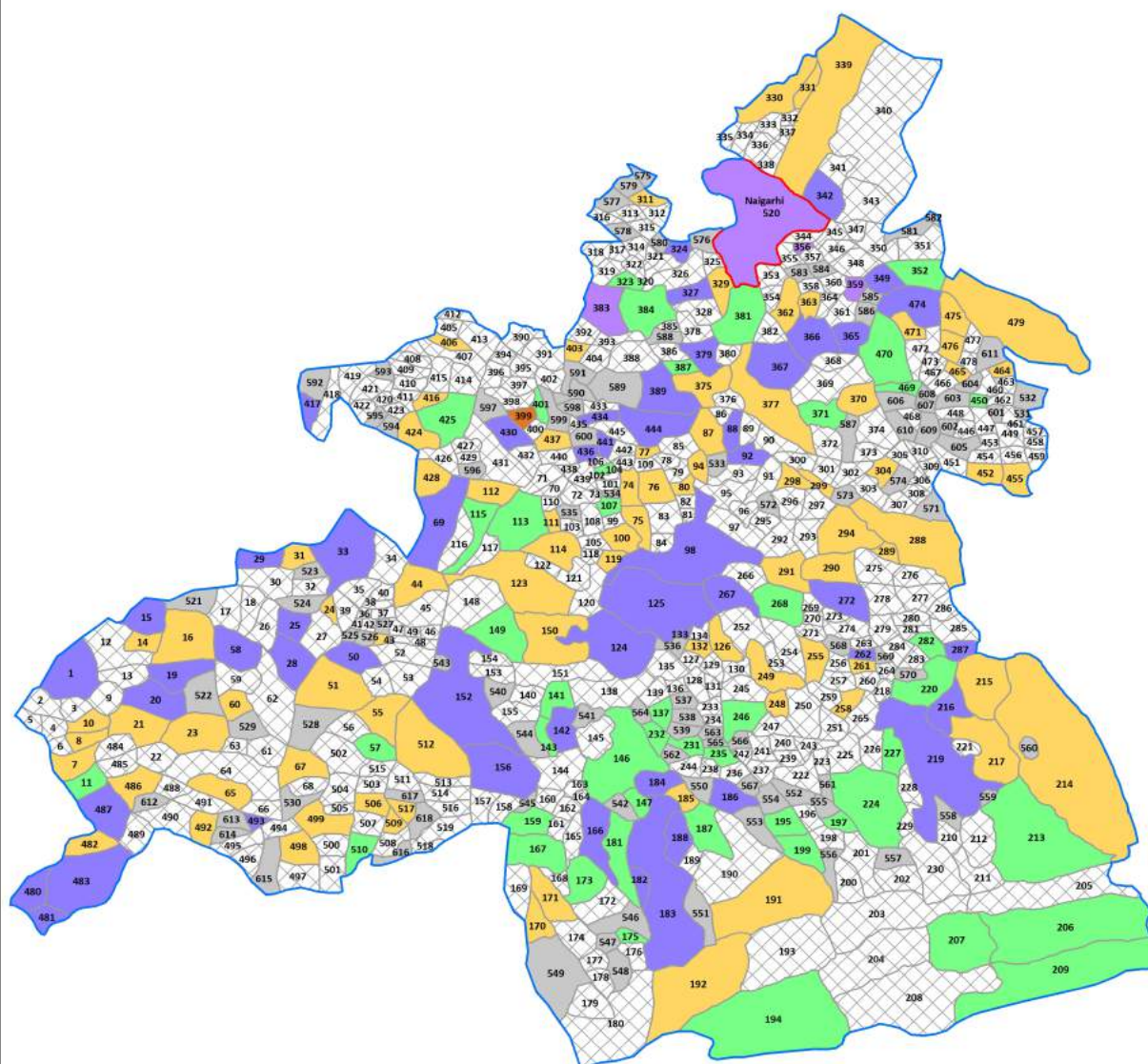
All rights reserved. No part of this book may be reproduced, stored in a retrieval system or transmitted in any form or by any means, mechanical photocopying, photographing, scanning, recording or otherwise without the prior written permission of the publisher. Please refer to Disclaimer at page no. 243 for the use of this publication.

Printed in India

No.	Particulars	Page No.
	Introduction	
1	Assembly Constituency - (Vidhan Sabha) at a Glance Features of Assembly as per Delimitation Commission of India (2008)	1-2
	Location and Political Maps	
2	Location Map Boundaries of Assembly Constituency - (Vidhan Sabha) in District Boundaries of Assembly Constituency under Parliamentary Constituency - (Lok Sabha) Town & Village-wise Winner Parties- 2019, 2018, 2014, 2013, 2009 and 2008	3-11
	Administrative Setup (2011)	
3	District Sub-district Towns Villages Inhabited Villages Uninhabited Villages Village Panchayat Intermediate Panchayat	12-38
	Demographics (2011)	
4	Population Households Rural/Urban Population Towns and Villages by Population Size Sex Ratio (Total & 0-6 Years) Religious Population Social Population Literacy Rate	39-40
	Electoral Features	
5	Important Dates of Last Elections Held Electors by Gender Service Electors Voters Voters Turnout Polling Stations & Average Number of Electors per Polling Station Electors by Age Group Present Elected Representatives	41-46
	Historical Summary Election Results	
6	Vote Share of Major Parties Winning Margin (Number & Percentage) Polarity of Parties Summary Result of Assembly Segment of Parliamentary Elections 2019, 2014, 2009, 2004 and 1999 Summary Result of Assembly Elections 2018, 2013, 2008, 2003, 1998, 1993, 1990, 1985, 1980, 1977, 1972, 1967 and 1962	47-68
	Polling Station Level Election Results	
7	Name and Number of Polling Station 2019, 2018, 2014, 2013, 2009 and 2008 Polling Station-wise Electors, Voters & Voters Turnout 2019, 2018, 2014, 2013, 2009 and 2008 Polling Station wise Elections Results 2019, 2018, 2014, 2013, 2009 and 2008	69-221
	Share of Assembly Constituency	
8	Share of Assembly Constituency - (Vidhan Sabha) in State, District and Parliamentary Constituency - (Lok Sabha)	222
	Socio-Economic Amenities (2011)	
9	Access to Administrative Units Agricultural, Manufacturing and Industrial Commodities Demographic Indicators Education Health & Manpower Drinking Water Supply Sanitation Entertainment and Recreations Infrastructure Power Food Allocation Distribution and Marketing of Agriculture Commodities Infrastructure Transport and Road Infrastructure Communication Banking and Financial Services Land Use Irrigation Source	224-238
10	Abbreviation & Sources	240-241
11	Disclaimer	243

Location & Political Map

Town & Village-wise Winner Parties in Deotalab Assembly
Constituency under State Assembly Election (AE) (No. 72)
2013



BJP (86V) BSP (53V) INC (47V) IND (1T+3V) SP (1V) UV (329V) UN (98V)

UV : Unspecified Village
UN : Uninhabited Village

Total AC Town (T) 1T
Village (V) 617V

Administrative Setup

List of Village Panchayat & Intermediate Panchayat (Block) Name - 2011

Village Name	Village Panchayat Name	Intermediate Panchayat Name
Bhatkayasthan	Tiwarigawan Manbodh Singh	Naigarhi
Bhatsengar	Shivpura Nebuha	Mauganj
Bhauwar	Bhauwar	Raipur-Karchuliyan
Bhir	Ulahi-Khurd 55	Raipur-Karchuliyan
Bholara	Tiwarigawan Manbodh Singh	Naigarhi
Bhothi	Ulahi-Khurd 55	Raipur-Karchuliyan
Bhuara	Phool Karan Singh	Naigarhi
Bhuari	Devtalab	Mauganj
Bhundaha	Majhigawan	Mauganj
Budha	Chhuhiya	Naigarhi
Byohariya	Dihiya	Naigarhi
Chakdeotalab	Devtalab	Mauganj
Adsarai	Garhawa	Mauganj
Ahirgaon	Ahirgaon	Raipur-Karchuliyan
Chakmauwar	Tiwarigawan	Raipur-Karchuliyan
Chakparaswar	Amawa 10	Raipur-Karchuliyan
Ahrgawan	Chakarhan Tola	Naigarhi
Ahiri	Ratangawan Gaharwaran	Mauganj
Chakraha Tola	Chakarhan Tola	Naigarhi
Chamarhar No 1	Chhiuriha	Naigarhi
Alhauwa(37)	Alhawa	Naigarhi
Alhauwa(38)	Alhawa	Naigarhi
Chamarhar No 2	Khatakhari	Naigarhi
Chamarhar No 3	Chhiuriha	Naigarhi
Amaha	Kulbaheriya	Mauganj
Amallakpur	Dihiya Padan	Naigarhi
Chamarhar No 4	Chhiuriha	Naigarhi
Chamarhar No 9	Khatakhari	Naigarhi
Amallakpur	Sirsa	Raipur-Karchuliyan

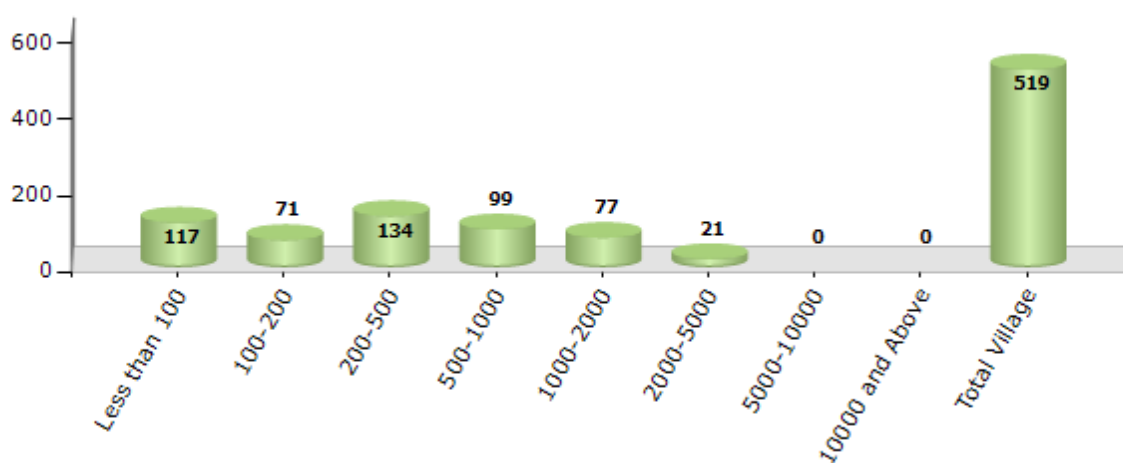
Contd....

Demographics

Number of Villages by Population Size - 2011

Less than 100	100-200	200-500	500-1000	1000-2000	2000-5000	5000-10000	10000 and Above	Total Village
117	71	134	99	77	21	0	0	519

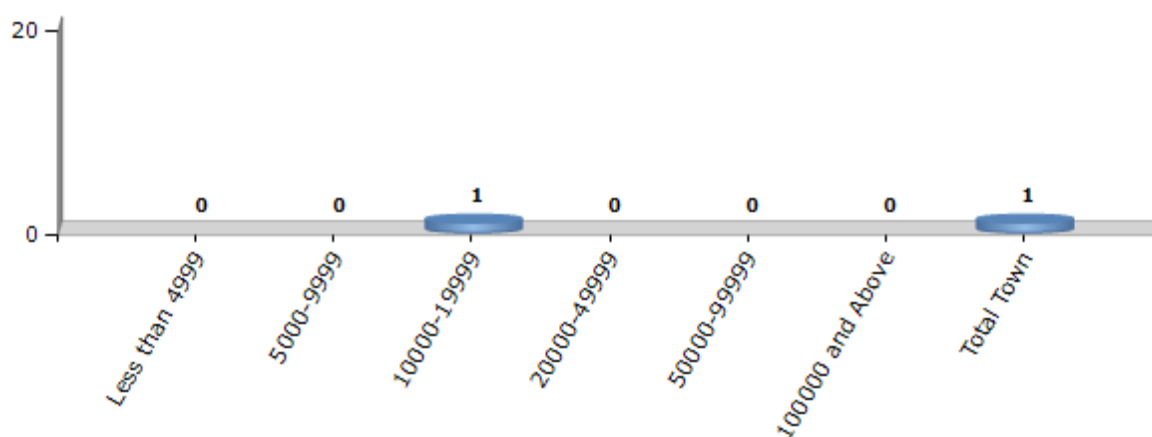
Number of Villages by Population Size - 2011



Number of Towns by Population Size - 2011

Less than 4999	5000-9999	10000-19999	20000-49999	50000-99999	100000 and Above	Total Town
0	0	1	0	0	0	1

Number of Towns by Population Size - 2011

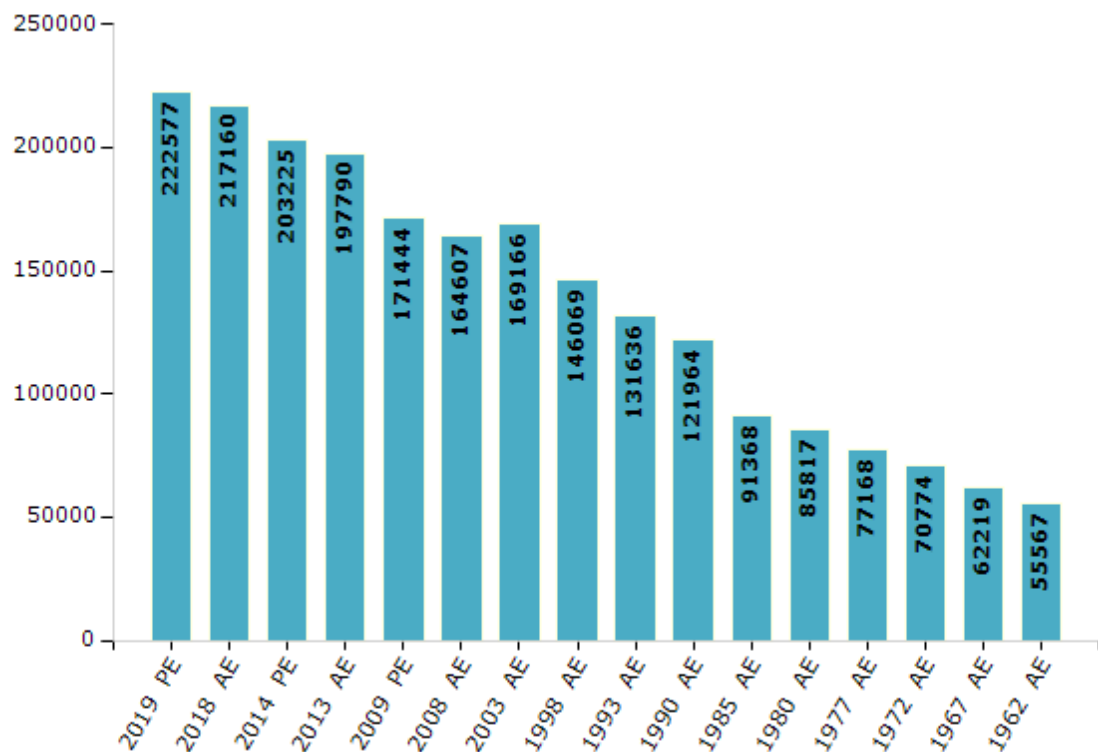


Electoral Features

Electors by Male & Female

Year	Male	Female	Others	Total	Year	Male	Female	Others	Total
2019 PE	118397	104180	0	222577	1993 AE	68249	63387	-	131636
2018 AE	115666	101494	0	217160	1990 AE	63129	58835	-	121964
2014 PE	107947	95278	0	203225	1985 AE	46725	44643	-	91368
2013 AE	105037	92753	0	197790	1980 AE	43155	42662	-	85817
2009 PE	90131	81313	-	171444	1977 AE	38761	38407	-	77168
2008 AE	86229	78378	-	164607	1972 AE	35810	34964	-	70774
2004 PE	-	-	-	-	1967 AE	-	-	-	62219
2003 AE	87389	81777	-	169166	1962 AE	-	-	-	55567
1999 PE	-	-	-	-	1957 AE	-	-	-	-
1998 AE	75438	70631	-	146069	1952 AE	-	-	-	-

Number of Electors



Note : AE : Assembly Election, PE : Assembly Segment of Parliamentary Election

Historical Summary Election Results

Summary Result of Assembly Election - 2013

Candidate Name	Party	Votes	Votes %
Girish Gautam	BJP	36495	29.9
Ad. Vidhya Wati Patel	BSP	32610	26.72
Uday Prakash Mishra	INC	30022	24.59
Sarika Singh	IND	4545	3.72
Advocate Ram Yagya Saudhiya	SP	3766	3.09
Ramashankar (Bhole) Shahu	IND	2143	1.76
Eng. Jaiveer Singh Sengar	IND	2019	1.65
Captan Raj Dwivedi	IND	1817	1.49
Banshroop	IND	1283	1.05
Suresh Prasad Das	IND	1061	0.87
Heralal Uarmaliya	BSCP	1020	0.84
Rameshwar Gupta (Lallu Neta)	IND	921	0.75
Prahlad Patel	RPD	882	0.72
Panna Lal Patel	AD	731	0.6
Moti Lal Mishra	JD(S)	599	0.49
Parmashwar Prasad Duby	IND	588	0.48
Rahas Lal Patel	JD(U)	348	0.29
Asha Tiwari	IND	315	0.26
Indrabhan Prasad Saket Urpha Sahil	IND	276	0.23
	NOTA	625	0.51

Polling Station Level Election Results

Number and Name of Polling Stations (PS) (2018)

Number of Polling Stations	Name of Polling Stations	Number of Polling Stations	Name of Polling Stations
1	Junior . Middle School Shahpur New Building	22	Primary School Bhavan Dubaganva
2	Junior . Middle School Parasiya Bramhannan	23	Primary School Misirgava
3	Junior . Middle School Shivarajpur	24	Primary School Harijan Basti Bahuti
4	Junior Middle School Shivarajapur Dakshini Building	25	Junior Middle School Madau
5	Junior Middle School Shivarajpur Easten Bhawan	26	Midil School Karah Room No 01
6	Primary Midil School Dihiya	27	Junior Middle School Karah Room No 02
7	Middle School Dihiya Southern	28	Midil School Girl Karah
8	Primary School Naigadhi	29	Primary School Hatavabudhar
9	Midil School Naigadhi Sauth Bhawan Room No 1	30	Primary School Dadi Bajrang Singh
10	Middle School Naigadhi Dhakshi Bhavan Room No.2	31	Gram Panchayat Building Khatakhari
11	Midile School Mahaveerpur	32	Primary School Amirati
12	Midile School	33	Junior Middle School Kaichhu
13	Midile School Mahaveerpur	34	Garm Panchayat Bhavan Khatkhari
14	Midile School	35	Primary School Amiriti
15	Govt. Girls Middle School Naigarhi	36	Midil School Kaichqaa
16	High School Naigadhi Room No 3	37	Govt Primary School Kaichuaa
17	Girl Hr School Naigadhi	38	Junior Middle School Koriganva
18	Middle School Pathrauda	39	Govt. Girls Middle School Bharigawan
19	Primary School Chakarahan	40	Primary School Bhavan Karhi
20	Midil School. Naraini	41	Primary School Buildin Kaharkha
21	Govt Primary School Sukuli	42	Primary School Kabra 95

Contd....

Polling Station Level Election Results

Polling Station-wise Votes Secured by Overall Top Five Parties in Deotalab Assembly in Assembly Election (AE) under Rewa Parliamentary Constituency in Madhya Pradesh (2018)

Number of Polling Station	Winner - Girish Gautam (BJP)	Runner-up - Seema Jaiveer Singh Sengar (BSP)	3rd - Adv. Vidya Wati Patel (INC)	4th - Ramyagya Sondhiya (Ad.) (SP)	5th - Akhilesh Saket (IND)	NOTA	Other	Total Votes Secured
36	117	271	43	2	21	5	52	511
37	129	239	38	5	12	3	42	468
38	207	115	382	4	8	1	53	770
39	218	308	113	2	12	1	50	704
40	57	347	21	29	22	2	47	525
41	148	85	88	4	9	3	38	375
42	60	267	99	11	18	5	46	506
43	186	53	126	20	9	5	29	428
44	183	112	94	10	3	2	42	446
45	202	200	111	37	8	2	47	607
46	241	186	207	30	9	8	65	746
47	249	130	175	63	2	3	37	659
48	90	269	35	32	10	3	58	497
49	185	238	54	4	13	3	47	544
50	201	315	57	13	15	4	62	667
51	208	153	81	10	10	4	70	536
52	165	220	160	14	20	3	41	623
53	242	190	199	3	5	1	43	683
54	71	53	318	10	8	3	39	502
55	276	222	152	2	9	1	53	715
56	55	137	228	7	3	3	33	466
57	71	73	236	12	4	1	18	415
58	74	221	122	8	17	2	25	469
59	147	79	53	1	5	0	15	300
60	93	275	13	20	5	0	10	416
61	151	139	71	333	7	1	49	751
62	188	137	268	57	8	3	39	700
63	162	184	132	19	12	1	47	557
64	301	100	46	1	1	7	87	543
65	259	168	113	22	8	2	32	604
66	115	54	75	13	5	0	18	280
67	210	173	39	1	6	0	18	447
68	223	86	126	1	3	1	50	490
69	167	377	51	17	7	7	69	695
70	236	139	111	14	4	2	31	537

Contd....

Polling Station Level Election Results

Winner, Runner-up and 3rd Party Position & Winning Margin According to Polling Stations in Deotalab Assembly in Assembly Election (AE) under Rewa Parliamentary Constituency in Madhya Pradesh (2018)

Polling Station Number	Winner Party	Winner Votes (%)	Runner-up Party	Runner-up Votes (%)	Winning Margin Votes (%)	Third Party	Third Party Votes (%)	Other Votes (%)
67	BJP	210 (46.98)	BSP	173 (38.7)	37 (8.28)	INC	39 (8.72)	25 (5.59)
68	BJP	223 (45.51)	INC	126 (25.71)	97 (19.8)	BSP	86 (17.55)	55 (11.22)
69	BSP	377 (54.24)	BJP	167 (24.03)	210 (30.21)	INC	51 (7.34)	100 (14.39)
70	BJP	236 (43.95)	BSP	139 (25.88)	97 (18.07)	INC	111 (20.67)	51 (9.5)
71	INC	469 (71.6)	BJP	87 (13.28)	382 (58.32)	BSP	26 (3.97)	73 (11.15)
72	INC	306 (45.67)	BSP	159 (23.73)	147 (21.94)	BJP	130 (19.4)	75 (11.19)
73	BJP	120 (46.33)	BSP	61 (23.55)	59 (22.78)	INC	29 (11.2)	49 (18.92)
74	BSP	222 (47.44)	INC	79 (16.88)	143 (30.56)	SP	77 (16.45)	90 (19.23)
75	BSP	273 (51.7)	BJP	112 (21.21)	161 (30.49)	INC	86 (16.29)	57 (10.8)
76	INC	305 (79.63)	IND (AMBP)	20 (5.22)	285 (74.41)	SP	16 (4.18)	42 (10.97)
77	INC	333 (63.92)	BJP	72 (13.82)	261 (50.1)	BSP	62 (11.9)	54 (10.36)
78	INC	304 (64.54)	BSP	93 (19.75)	211 (44.79)	BJP	45 (9.55)	29 (6.16)
79	BJP	159 (36.38)	INC	143 (32.72)	16 (3.66)	BSP	95 (21.74)	40 (9.15)
80	BJP	153 (61.69)	BSP	63 (25.4)	90 (36.29)	INC	20 (8.06)	12 (4.84)
81	BJP	230 (55.42)	INC	94 (22.65)	136 (32.77)	BSP	64 (15.42)	27 (6.51)
82	BSP	193 (50.13)	BJP	76 (19.74)	117 (30.39)	INC	59 (15.32)	57 (14.81)
83	BSP	167 (40.93)	BJP	143 (35.05)	24 (5.88)	INC	57 (13.97)	41 (10.05)
84	BJP	216 (38.78)	BSP	209 (37.52)	7 (1.26)	INC	73 (13.11)	59 (10.59)
85	BSP	256 (50.49)	BJP	170 (33.53)	86 (16.96)	INC	34 (6.71)	47 (9.27)
86	BSP	419 (58.68)	BJP	165 (23.11)	254 (35.57)	INC	33 (4.62)	97 (13.59)
87	BJP	105 (33.23)	BSP	96 (30.38)	9 (2.85)	INC	71 (22.47)	44 (13.92)
88	BJP	142 (37.37)	BSP	141 (37.11)	1 (0.26)	INC	54 (14.21)	43 (11.32)
89	BJP	149 (41.85)	BSP	84 (23.6)	65 (18.25)	INC	62 (17.42)	61 (17.13)
90	BJP	175 (48.21)	BSP	100 (27.55)	75 (20.66)	INC	60 (16.53)	28 (7.71)
91	BJP	242 (48.11)	BSP	140 (27.83)	102 (20.28)	INC	51 (10.14)	70 (13.92)
92	BJP	263 (52.81)	BSP	153 (30.72)	110 (22.09)	INC	23 (4.62)	59 (11.85)
93	BSP	337 (49.27)	BJP	123 (17.98)	214 (31.29)	SP	67 (9.8)	157 (22.95)
94	BJP	154 (66.09)	BSP	36 (15.45)	118 (50.64)	INC	31 (13.3)	12 (5.15)
95	BSP	166 (40.99)	BJP	100 (24.69)	66 (16.3)	INC	73 (18.02)	66 (16.3)
96	BSP	151 (43.14)	BJP	146 (41.71)	5 (1.43)	INC	23 (6.57)	30 (8.57)
97	BSP	221 (49.44)	BJP	121 (27.07)	100 (22.37)	INC	47 (10.51)	58 (12.98)
98	INC	462 (63.11)	BJP	128 (17.49)	334 (45.62)	BSP	91 (12.43)	51 (6.97)
99	INC	406 (68.12)	BJP	126 (21.14)	280 (46.98)	BSP	25 (4.19)	39 (6.54)

Contd....

Socio-Economic Amenities - Rural

Access to Education Facilities

Particulars	Number of Village (% of Population)				
	Available	Not Available	If Not Available (Distance of Nearest Facility)		
			A	B	C
Govt. Primary School	312 (93)	207 (7)	162 (6)	8 (0)	0 (0)
Private Primary School	56 (23)	463 (77)	0 (0)	0 (0)	0 (0)
Govt. Middle School	114 (53)	405 (47)	290 (32)	42 (7)	2 (0)
Private Middle School	26 (14)	493 (86)	0 (0)	0 (0)	0 (0)
Govt. Secondary School	18 (13)	501 (87)	233 (40)	188 (34)	25 (5)
Private Secondary School	5 (3)	514 (97)	6 (1)	2 (1)	0 (0)
Govt. Senior Secondary School	7 (5)	512 (95)	178 (32)	226 (46)	49 (9)
Private Senior Secondary School	1 (1)	518 (99)	3 (0)	2 (0)	2 (0)
Govt. Arts and Science Degree College	0 (0)	519 (100)	43 (6)	98 (19)	249 (55)
Private Arts and Science Degree College	0 (0)	519 (100)	0 (0)	0 (0)	0 (0)
Govt. Engineering College	0 (0)	519 (100)	0 (0)	2 (0)	404 (78)
Private Engineering College	0 (0)	519 (100)	0 (0)	0 (0)	0 (0)
Govt. Medicine College	0 (0)	519 (100)	6 (1)	16 (3)	434 (84)
Private Medicine College	0 (0)	519 (100)	0 (0)	0 (0)	0 (0)
Govt. Management Institute	0 (0)	519 (100)	3 (0)	3 (1)	428 (81)
Private Management Institute	0 (0)	519 (100)	0 (0)	0 (0)	4 (3)
Govt. Polytechnic	0 (0)	519 (100)	0 (0)	2 (0)	517 (100)
Private Polytechnic	0 (0)	519 (100)	0 (0)	0 (0)	0 (0)
Govt. Vocational Training School/ITI	0 (0)	519 (100)	9 (3)	37 (8)	389 (74)
Private Vocational Training School/ITI	0 (0)	519 (100)	0 (0)	12 (3)	70 (13)
Govt. Non Formal Training Centre	0 (0)	519 (100)	0 (0)	5 (1)	511 (99)
Private Non Formal Training Centre	0 (0)	519 (100)	0 (0)	0 (0)	0 (0)
Govt. School For Disabled	0 (0)	519 (100)	1 (0)	3 (0)	388 (77)
Private School For Disabled	0 (0)	519 (100)	0 (0)	0 (0)	0 (0)
Government Others	0 (0)	519 (100)	1 (0)	2 (0)	516 (100)
Private Others	0 (0)	519 (100)	0 (0)	0 (0)	0 (0)

Note : Distance A : Less than 5 km; B : Between 5-10 km; C : 10+ km.; Source : Data Analysis is based on 2011 Census.

DISCLAIMER

The Terms of Use and Disclaimer of Datanet India Private Limited (hereinafter referred to as "Datanet") for use of this analysis report of **Deotalab Assembly Constituency (Deotalab Vidhan Sabha)** :-

1. **Assembly Factbook™** is a Registered Trade Mark owned by Datanet.
2. All the maps are sketched and graphical representation only and have not been drawn to the scale and also not to represent the actual geographical area or boundary of the unit.
3. The data for the aforesaid analysis is based on authentic sources and has been culled from the various publications of Census, CSO and NSSO for district and block level data, various central and state government departments, Central & State Elections Commissions and the concerned Returning Officers' releases, Electoral Rolls, Election results and allied publications, internal assessment, surveys, estimates and analysis. Therefore, certain adjustment of data at micro level may have been done to arrive closer to the macro data.
4. Data have been provided on an "As Is" and "As AVAILABLE" basis
5. The colours shown in the maps or diagram and charts of a particular party, alliance or AC are indicative and do not represent them.
6. This publication which includes maps, sheets, graphs and data would be the property under copyright of Datanet only. The user may use these for its internal study, analysis and research purposes. It's public display, re-selling or any commercial uses by the user are not allowed.
7. Datanet has taken due care and caution in compilation and processing of data and allied information, but does not guarantee the accuracy, adequacy or completeness of any information/analysis and will be not responsible for any errors or omissions or for the results obtained from the use of such information/analysis.
8. All the contents for the publication have been culled from various authentic sources and Datanet reasonably believes such sources to be reliable, but does not make any representations, express or implied as to the accuracy or fitness of use of such information. The information or contents of the information/analysis do not constitute advice and should not be relied upon in making (or refraining from making) any decision. Any reliance placed upon the information provided by Datanet is the sole responsibility and strictly at the user's risk.
9. In no event will Datanet be liable for any damages (including, without limitation, damages for loss of business projects, or loss of profits) arising in contract, tort or otherwise from the use of or inability to use any of its contents, or from any action taken (or refrained from being taken) as a result of using the analysis or any of its contents. Datanet its directors, owners, editors, officials, employees, distributor and agents or any associate will not be liable for any errors in the information contained or any consequences arising from the use of the contents of the provided information/analysis.
10. If any provision of these terms and conditions is held invalid or illegal or unenforceable for any reason by any court of competent jurisdiction, such provision shall be severed and the remainder of provisions of the terms and conditions shall continue in full force and effect as if the Term of Use had been executed with the invalid, illegal or unenforceable provision eliminated.
11. If there are any discrepancies in the information provided, please bring it to attention of Datanet for suitable rectification measures.

Buy Online This Complete Book At
Datanet India eBooks Store

www.indiastatpublications.com

or go directly at

[http://www.indiastatpublications.com/
Assembly_factbook/Madhya_Pradesh/Rewa/Deotalab](http://www.indiastatpublications.com/Assembly_factbook/Madhya_Pradesh/Rewa/Deotalab)



 **indiastat**elections

