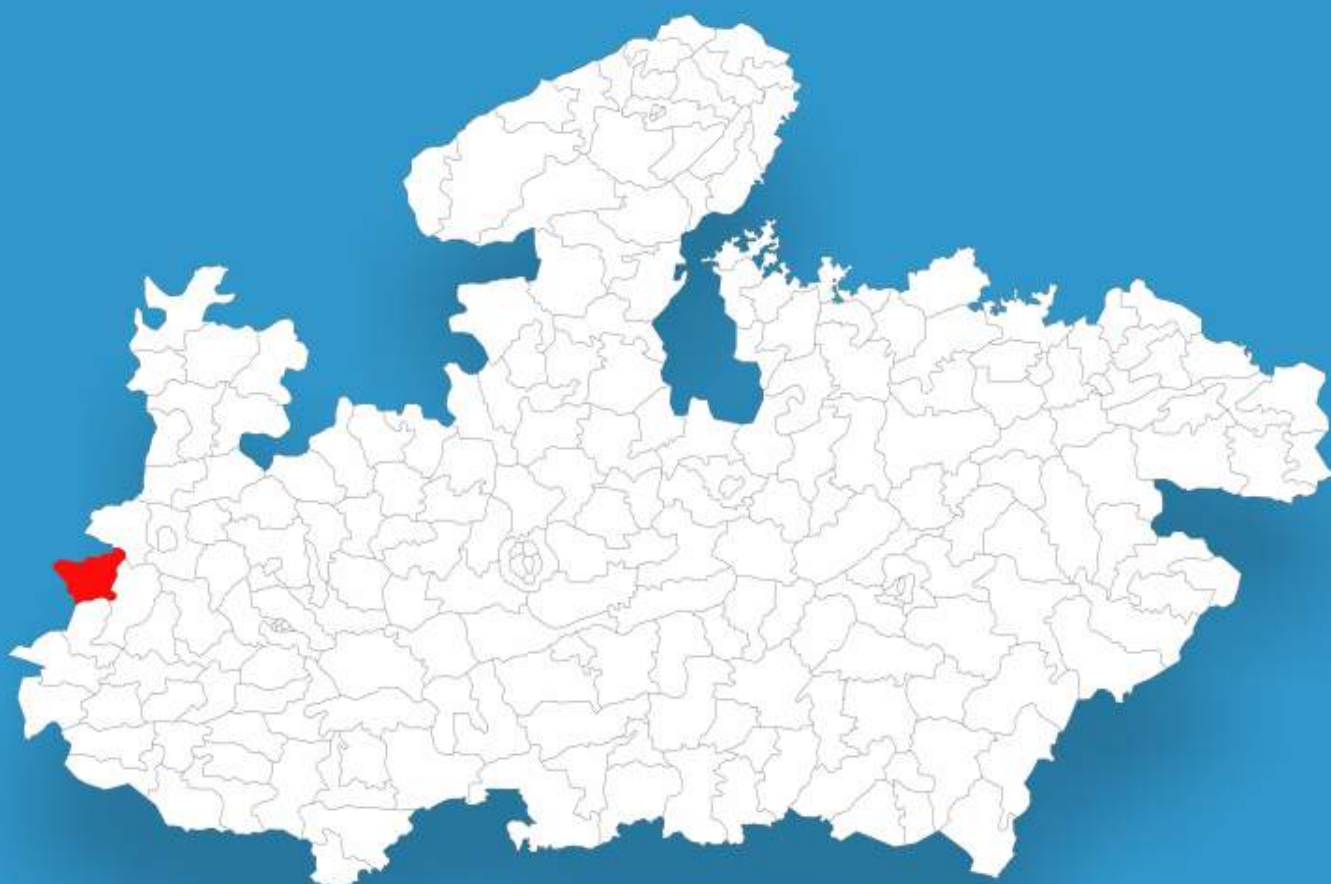




Madhya Pradesh

# Assembly Factbook™

Thandla Assembly Constituency



Key Electoral Data of Thandla  
Assembly Constituency (Vidhan Sabha)

Madhya Pradesh

# **Assembly Factbook™**

Thandla Assembly Constituency



Thandla Vidhan Sabha

## **Editor & Director**

Dr. R.K. Thukral

## **Research Editor**

Dr. Shafeeq Rahman

## **Compiled, Researched and Published by Datanet India Pvt. Ltd.**

D-100, 1st Floor,

Okhla Industrial Area, Phase-I,  
New Delhi- 110020.

Ph.: 91-11- 43580781-84

Email : support@indiastatpublications.com

Website : www.indiastatelections.com

## **Online Book Store :**

www.indiastatpublications.com

**Report No. :** AFB/MP-194-0123

**ISBN :** 978-93-87267-02-2

**First Edition :** January, 2018

**Sixth Updated Edition :** January, 2023

**Price :** Rs. 11500/-

US\$ 310

**© Datanet India Pvt. Ltd.**

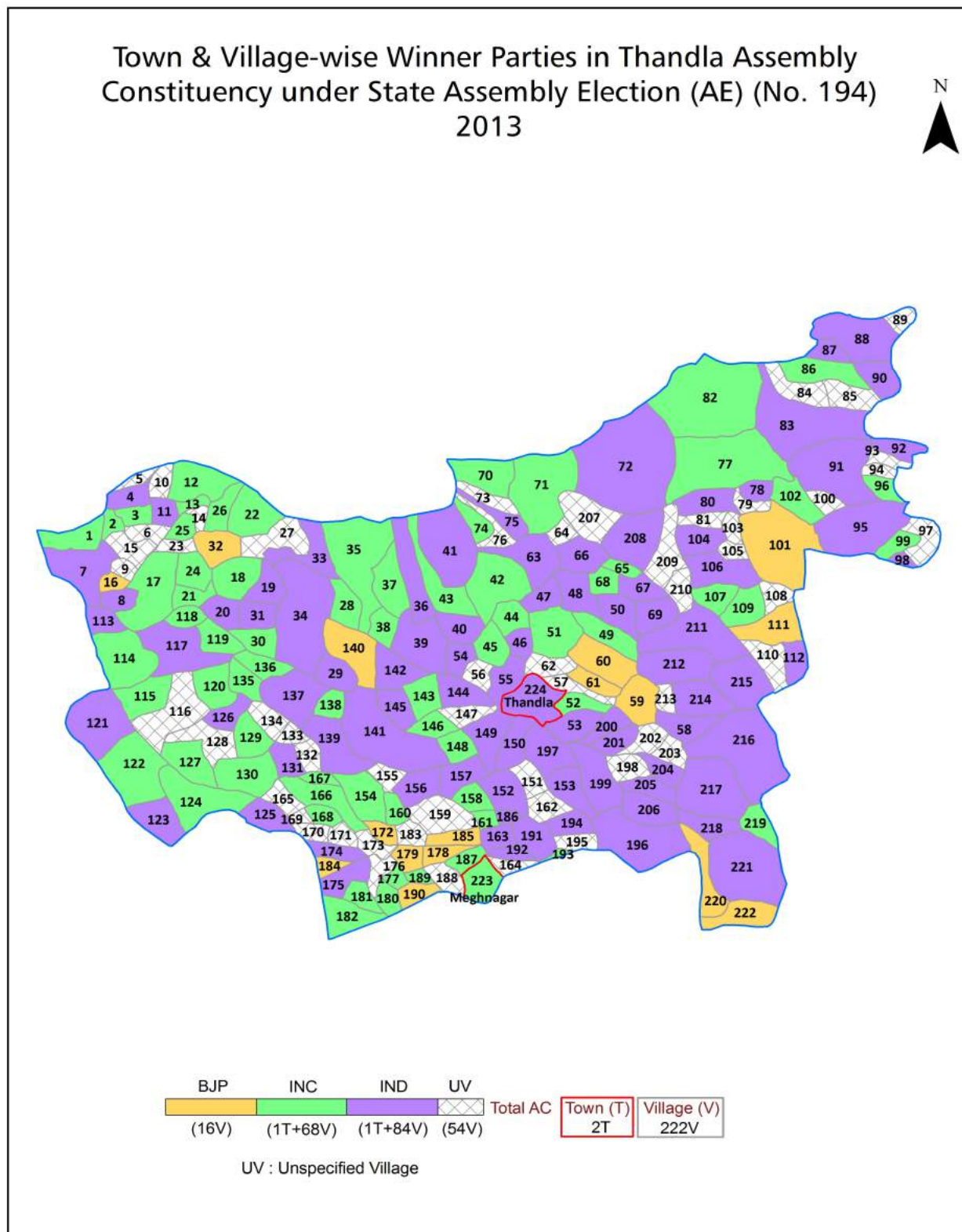
All rights reserved. No part of this book may be reproduced, stored in a retrieval system or transmitted in any form or by any means, mechanical photocopying, photographing, scanning, recording or otherwise without the prior written permission of the publisher. Please refer to Disclaimer at page no. 230 for the use of this publication.

Printed in India

No.	Particulars	Page No.
	<b>Introduction</b>	
1	Assembly Constituency - (Vidhan Sabha) at a Glance   Features of Assembly as per Delimitation Commission of India (2008)	1-2
	<b>Location and Political Maps</b>	
2	Location Map   Boundaries of Assembly Constituency - (Vidhan Sabha) in District   Boundaries of Assembly Constituency under Parliamentary Constituency - (Lok Sabha)   Town & Village-wise Winner Parties- 2019, 2018, 2014, 2013, 2009 and 2008	3-11
	<b>Administrative Setup (2011)</b>	
3	District   Sub-district   Towns   Villages   Inhabited Villages   Uninhabited Villages   Village Panchayat   Intermediate Panchayat	12-22
	<b>Demographics (2011)</b>	
4	Population   Households   Rural/Urban Population   Towns and Villages by Population Size   Sex Ratio (Total & 0-6 Years)   Religious Population   Social Population   Literacy Rate	23-24
	<b>Electoral Features</b>	
5	Important Dates of Last Elections Held   Electors by Gender   Service Electors   Voters   Voters Turnout   Polling Stations & Average Number of Electors per Polling Station   Electors by Age Group   Present Elected Representatives	25-30
	<b>Historical Summary Election Results</b>	
6	Vote Share of Major Parties   Winning Margin (Number & Percentage)   Polarity of Parties   Summary Result of Assembly Segment of Parliamentary Elections 2019, 2014, 2009, 2004 and 1999   Summary Result of Assembly Elections 2018, 2013, 2008, 2003, 1998, 1993, 1990, 1985, 1980, 1977, 1972, 1967, 1962 and 1957	31-53
	<b>Polling Station Level Election Results</b>	
7	Name and Number of Polling Station 2019, 2018, 2014, 2013, 2009 and 2008   Polling Station-wise Electors, Voters & Voters Turnout 2019, 2018, 2014, 2013, 2009 and 2008   Polling Station wise Elections Results 2019, 2018, 2014, 2013, 2009 and 2008	54-209
	<b>Share of Assembly Constituency</b>	
8	Share of Assembly Constituency - (Vidhan Sabha) in State, District and Parliamentary Constituency - (Lok Sabha)	210
	<b>Socio-Economic Amenities (2011)</b>	
9	Access to Administrative Units   Agricultural, Manufacturing and Industrial Commodities   Demographic Indicators   Education   Health & Manpower   Drinking Water Supply   Sanitation   Entertainment and Recreations Infrastructure   Power   Food Allocation Distribution and Marketing of Agriculture Commodities Infrastructure   Transport and Road Infrastructure   Communication   Banking and Financial Services   Land Use   Irrigation Source	212-225
10	<b>Abbreviation &amp; Sources</b>	227-228
11	<b>Disclaimer</b>	230



## Location & Political Map



## Administrative Setup

### List of Village Panchayat & Intermediate Panchayat (Block) Name - 2011

Village Name	Village Panchayat Name	Intermediate Panchayat Name
Agasiya	Agasiya	Meghnagar
Agnaliyapada	Padadhamanjhar	Thandla
Agral	Agral	Meghnagar
Allipura	Goriyakhandan	Thandla
Amaliya Mal	Amliamal	Meghnagar
Amli	Amli	Thandla
Amlipathar	Agral	Meghnagar
Annupura	Morjhari	Thandla
Badlipada	Badlipada	Meghnagar
Bahadarpada	Padadhamanjhar	Thandla
Balakhori	Valakhori	Thandla
Balwasa	Balwasa	Thandla
Battha	Battha	Thandla
Bawadi	Torania	Meghnagar
Bawadi	Bawadi	Meghnagar
Bedawa	Bedawa	Thandla
Bedawali	Bedawali	Meghnagar
Beed Mahudipada	Khajuri	Thandla
Bhamal	Bhamal	Thandla
Bherugarh Alias Ramgarh	Bherugarh Alias Ramgarh	Thandla
Bhim Kund	Bhim Kund	Thandla
Bhimpura	Bhimpuri	Thandla
Bhimpuri	Bhimpuri	Thandla
Bhurighati	Dhumdiya	Thandla
Bihar	Bihar	Thandla
Bisalpur	Bisalpur	Meghnagar
Bordi	Bordi	Thandla
Borwa	Khokhar Khandan	Thandla
Chainpuri	Semliya Thandla Chenpuri	Thandla

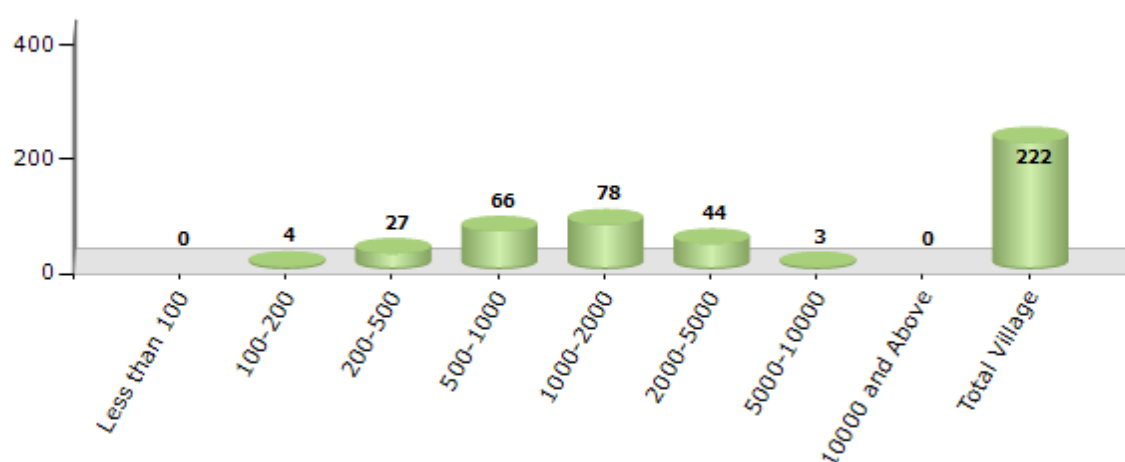
Contd....

## Demographics

### Number of Villages by Population Size - 2011

Less than 100	100-200	200-500	500-1000	1000-2000	2000-5000	5000-10000	10000 and Above	Total Village
0	4	27	66	78	44	3	0	222

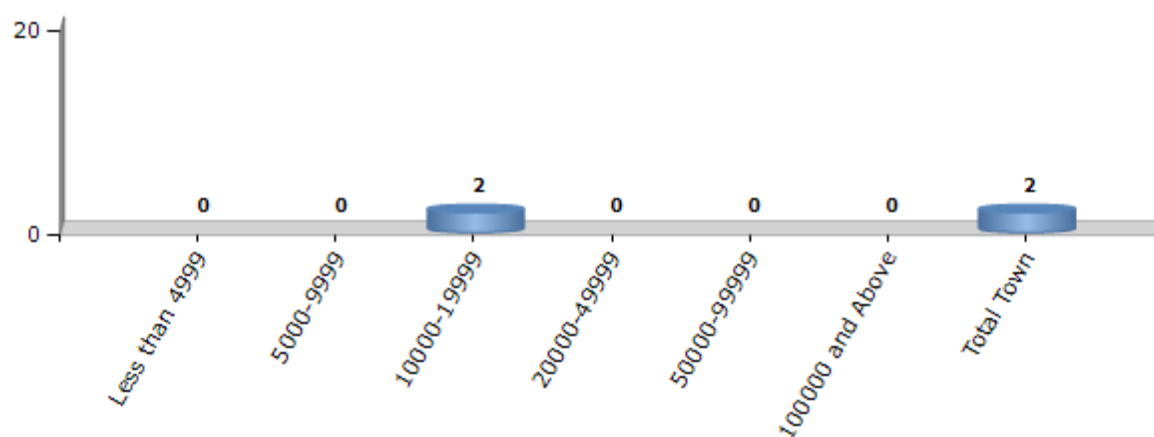
Number of Villages by Population Size - 2011



### Number of Towns by Population Size - 2011

Less than 4999	5000-9999	10000-19999	20000-49999	50000-99999	100000 and Above	Total Town
0	0	2	0	0	0	2

Number of Towns by Population Size - 2011

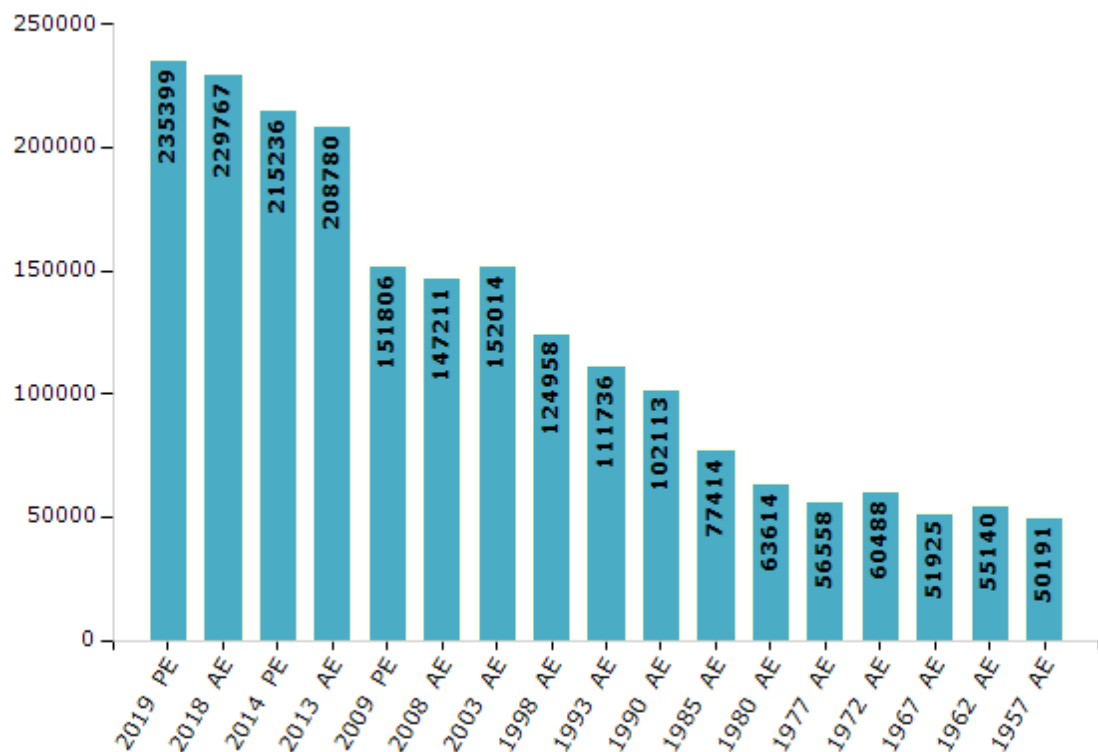


## Electoral Features

### Electors by Male & Female

Year	Male	Female	Others	Total	Year	Male	Female	Others	Total
2019 PE	117881	117514	4	235399	1993 AE	56206	55530	-	111736
2018 AE	115117	114646	4	229767	1990 AE	51459	50654	-	102113
2014 PE	108266	106965	5	215236	1985 AE	38641	38773	-	77414
2013 AE	105380	103400	0	208780	1980 AE	31366	32248	-	63614
2009 PE	77209	74597	-	151806	1977 AE	27900	28658	-	56558
2008 AE	74785	72426	-	147211	1972 AE	29886	30602	-	60488
2004 PE	-	-	-	-	1967 AE	-	-	-	51925
2003 AE	76161	75853	-	152014	1962 AE	-	-	-	55140
1999 PE	-	-	-	-	1957 AE	-	-	-	50191
1998 AE	62957	62001	-	124958	1952 AE	-	-	-	-

Number of Electors



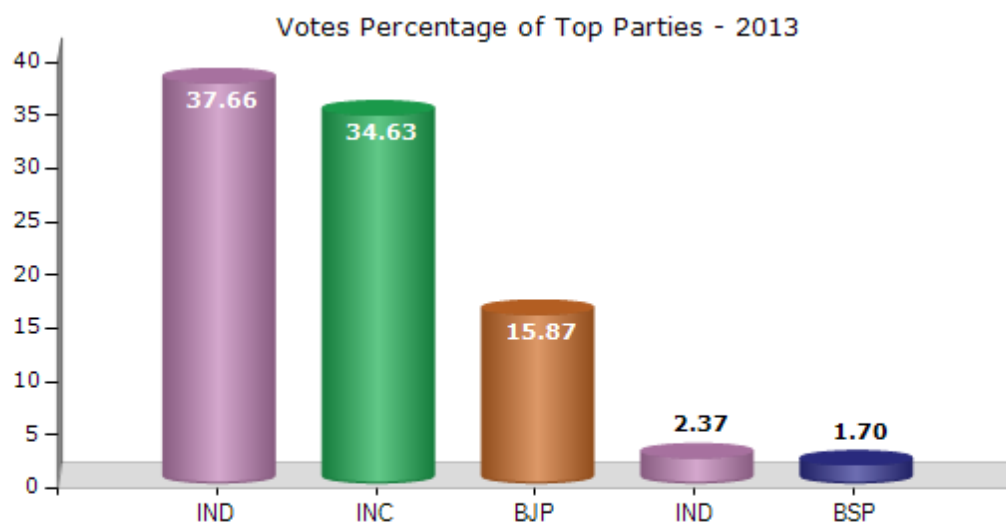
**Note :** AE : Assembly Election, PE : Assembly Segment of Parliamentary Election



## Historical Summary Election Results

### Summary Result of Assembly Election - 2013

Candidate Name	Party	Votes	Votes %
Kalsingh Bhabar	IND	63665	37.66
Gendal Damor	INC	58549	34.63
Goursingh Vasuniya	BJP	26827	15.87
Kalusingh Nalwaya	IND	4003	2.37
Iliyas Bhai Machar	BSP	2868	1.7
Amarsingh Parmar	BA S D	2543	1.5
Tolsing Bhuriya	JD(U)	1954	1.16
Kasana Pargi	IND	1821	1.08
Masul Bhuriya	IND	1610	0.95
Mukesh Damar	SP	1308	0.77
	NOTA	3917	2.32



## Polling Station Level Election Results

### Number and Name of Polling Stations (PS) (2018)

Number of Polling Stations	Name of Polling Stations	Number of Polling Stations	Name of Polling Stations
1	Madhyamik Vidyalay Bhawan Kaksh Kr. 1 Balwasa	22	Ma. Sha. Bhawan Bhimpuri Kaksh Kr. 2
2	Mad.Shala Bhawan Kaksh Kra. 2 Balwasa	23	Prathamik Shala Bhawan Bihar
3	Madhaymik Vidhayalay Balwasa Bhawan No. 3	24	Pra.Sha.Bhawan Gopalpura
4	Pra.Sha.Bhawan Balwasa	25	Pra. Shala Bhawan Palasdor Kaksha 1
5	Madhaymik Vidhyalay Jharani	26	Prathamik Shala Bhawan Palasdor Kaksh Kr. 2
6	Pra. Shala Bhawan Navin Kaksh Jharanikhas	27	Primary School Panchbhit Faliya
7	Prathamik Sha. Bhawan Chayan	28	Gram Pachayat Bhawan Dungaripada
8	Madhaymik Vidhayalay Bhawan Kash 2 Batada Khas	29	Pra.Sha.Bhawan Navapada
9	Prathamik Shala Bhawan Surtan Phaliya Batada Khas	30	Ba U Ma Vi Kaksh Kr 1 Kakanwani
10	Prathamik Sha. Bhawan Chapari	31	Bal.U.M.V. Kaksh Kramank 2 Kaknwani
11	Anganwadi Bhawan Charel Faliya Chapari	32	Prathamik Shala Bhawan Kakanwani
12	P.S. Bhawan Jhosali	33	Prathamik Vidhayalay Bhawan Atirikt Kash Kakanwani
13	Panchayat Bhawan Jhosali	34	Mad. Shala Bhawan Hedava
14	Naven Prathamik Shala Bhawan Thetham	35	Pra.Sha. Bhawan Jamu Faliya
15	Prathamik Shala Naveen Atirikat Kaksh Rojiya	36	Prathamik Shala Bhawan Ganeshpura
16	Pra.Sha.Bhawan Atirikat Kaksha Alipura	37	Prathamik Shala Naveen Kaksh Kr. 1 Panchkheriya
17	Prathamik Shala Naveen Atirikat Kaksh No.1 Harinagar	38	Prathamik Shala Bhawan Kaksh Kr 2 Panchkheriya
18	Gram Panchayat Bhawan Devka	39	Kanisth Prathamik Shala Bhawan Gomali Sath Morjhari
19	Gram Panchayat Bhawan Goriyakhandan	40	Prathamik Shala Morjhari
20	P.S.Bhwan.Goriyakhdan	41	Prathamik Shala Bhawan Morjhari
21	Madhaymik Shala Bhawan Bhimpuri Kaksh Kr.1	42	Shashkiya Utkrast Prathamik Vi. Harijan Phaliya Morjhari

Contd....

## Polling Station Level Election Results

### Polling Station-wise Votes Secured by Overall Top Five Parties in Thandla Assembly in Assembly Election (AE) under Ratlam Parliamentary Constituency in Madhya Pradesh (2018)

Number of Polling Station	Winner - Bhuriya Veersingh (INC)	Runner-up - Kalsingh Bhabar (BJP)	3rd - Dilipsingh Katara (IND)	4th - Iliyas Machar (IND)	5th - Narendra Muniya (IND)	NOTA	Other	Total Votes Secured
36	201	123	139	13	6	7	8	497
37	308	86	272	9	23	25	98	821
38	167	64	140	3	5	11	45	435
39	255	103	195	23	6	16	8	606
40	245	80	101	18	26	18	11	499
41	316	32	236	18	12	9	20	643
42	318	47	135	8	17	10	12	547
43	250	94	332	3	11	17	17	724
44	197	203	147	15	6	16	13	597
45	456	168	49	1	58	12	7	751
46	190	206	137	2	6	7	13	561
47	587	311	42	22	24	4	9	999
48	329	219	10	31	10	11	5	615
49	528	281	107	2	16	16	17	967
50	478	175	160	7	12	13	9	854
51	131	25	32	12	128	4	4	336
52	209	374	63	1	9	8	6	670
53	327	532	119	2	9	13	11	1013
54	438	197	104	0	18	19	18	794
55	270	98	47	0	24	12	5	456
56	337	72	276	18	5	6	11	725
57	437	179	222	18	5	7	6	874
58	252	227	12	5	3	1	4	504
59	425	253	334	2	14	21	10	1059
60	349	116	34	2	1	18	5	525
61	528	166	75	5	10	19	19	822
62	449	60	16	2	3	7	10	547
63	313	376	136	18	12	17	14	886
64	179	156	114	22	26	13	10	520
65	287	197	48	1	9	13	7	562
66	283	59	36	3	3	10	13	407
67	254	254	24	3	0	8	8	551
68	336	206	18	2	4	17	10	593
69	387	237	95	7	14	7	14	761
70	174	169	129	7	12	10	8	509

Contd....

## Polling Station Level Election Results

**Winner, Runner-up and 3rd Party Position & Winning Margin According to Polling Stations in Thandla Assembly in Assembly Election (AE) under Ratlam Parliamentary Constituency in Madhya Pradesh (2018)**

Polling Station Number	Winner Party	Winner Votes (%)	Runner-up Party	Runner-up Votes (%)	Winning Margin Votes (%)	Third Party	Third Party Votes (%)	Other Votes (%)
67	INC	254 (46.1)	BJP	254 (46.1)	0 (0)	IND (DK)	24 (4.36)	19 (3.45)
68	INC	336 (56.66)	BJP	206 (34.74)	130 (21.92)	IND (DK)	18 (3.04)	33 (5.56)
69	INC	387 (50.85)	BJP	237 (31.14)	150 (19.71)	IND (DK)	95 (12.48)	42 (5.52)
70	INC	174 (34.18)	BJP	169 (33.2)	5 (0.98)	IND (DK)	129 (25.34)	37 (7.27)
71	INC	349 (60.59)	BJP	187 (32.47)	162 (28.12)	IND (DK)	31 (5.38)	9 (1.56)
72	BJP	372 (55.44)	INC	181 (26.97)	191 (28.47)	IND (DK)	109 (16.24)	9 (1.34)
73	BJP	236 (48.46)	INC	137 (28.13)	99 (20.33)	IND (DK)	105 (21.56)	9 (1.85)
74	INC	373 (66.02)	BJP	137 (24.25)	236 (41.77)	IND (DK)	38 (6.73)	17 (3.01)
75	BJP	387 (51.95)	INC	207 (27.79)	180 (24.16)	IND (DK)	119 (15.97)	32 (4.3)
76	INC	357 (61.45)	BJP	149 (25.65)	208 (35.8)	IND (DK)	70 (12.05)	5 (0.86)
77	INC	354 (64.25)	BJP	139 (25.23)	215 (39.02)	IND (DK)	48 (8.71)	10 (1.81)
78	IND (DK)	252 (41.24)	INC	165 (27)	87 (14.24)	BJP	161 (26.35)	33 (5.4)
79	INC	209 (54.57)	BJP	136 (35.51)	73 (19.06)	IND (DK)	27 (7.05)	11 (2.87)
80	INC	354 (50.57)	BJP	256 (36.57)	98 (14)	IND (DK)	76 (10.86)	14 (2)
81	BJP	271 (44.65)	INC	233 (38.39)	38 (6.26)	IND (DK)	78 (12.85)	25 (4.12)
82	BJP	157 (43.98)	INC	127 (35.57)	30 (8.41)	IND (DK)	65 (18.21)	8 (2.24)
83	INC	368 (41.3)	BJP	347 (38.95)	21 (2.35)	IND (DK)	150 (16.84)	26 (2.92)
84	BJP	414 (52.08)	INC	332 (41.76)	82 (10.32)	IND (DK)	29 (3.65)	20 (2.52)
85	INC	288 (57.49)	BJP	155 (30.94)	133 (26.55)	IND (DK)	26 (5.19)	32 (6.39)
86	INC	459 (73.21)	BJP	84 (13.4)	375 (59.81)	IND (DK)	52 (8.29)	32 (5.1)
87	INC	230 (50.11)	BJP	188 (40.96)	42 (9.15)	IND (DK)	12 (2.61)	29 (6.32)
88	INC	354 (53.56)	BJP	254 (38.43)	100 (15.13)	IND (DK)	32 (4.84)	21 (3.18)
89	INC	402 (47.97)	BJP	366 (43.68)	36 (4.29)	IND (DK)	17 (2.03)	53 (6.32)
90	IND (DK)	462 (71.74)	INC	85 (13.2)	377 (58.54)	BJP	62 (9.63)	35 (5.43)
91	BJP	450 (46.54)	INC	348 (35.99)	102 (10.55)	IND (DK)	112 (11.58)	57 (5.89)
92	INC	353 (54.56)	BJP	243 (37.56)	110 (17)	IND (DK)	12 (1.85)	39 (6.03)
93	INC	273 (67.57)	BJP	101 (25)	172 (42.57)	IND (DK)	14 (3.47)	16 (3.96)
94	INC	606 (69.66)	BJP	210 (24.14)	396 (45.52)	IND (DK)	21 (2.41)	33 (3.79)
95	INC	666 (80.73)	BJP	102 (12.36)	564 (68.37)	IND (DK)	10 (1.21)	47 (5.7)
96	INC	340 (54.49)	BJP	183 (29.33)	157 (25.16)	IND (DK)	69 (11.06)	32 (5.13)
97	INC	343 (46.16)	BJP	275 (37.01)	68 (9.15)	IND (IM)	63 (8.48)	62 (8.34)
98	INC	191 (65.64)	BJP	73 (25.09)	118 (40.55)	IND (DK)	5 (1.72)	22 (7.56)
99	BJP	308 (63.77)	INC	127 (26.29)	181 (37.48)	IND (IM)	30 (6.21)	18 (3.73)

Contd....

## Socio-Economic Amenities - Rural

### Access to Education Facilities

Particulars	Number of Village (% of Population)				
	Available	Not Available	If Not Available (Distance of Nearest Facility)		
			A	B	C
Govt. Primary School	222 (100)	0 (0)	0 (0)	0 (0)	0 (0)
Private Primary School	24 (17)	198 (83)	0 (0)	0 (0)	0 (0)
Govt. Middle School	99 (68)	123 (32)	97 (23)	17 (6)	2 (1)
Private Middle School	12 (9)	210 (91)	0 (0)	0 (0)	0 (0)
Govt. Secondary School	21 (18)	201 (82)	83 (27)	82 (38)	19 (7)
Private Secondary School	10 (9)	212 (91)	1 (0)	0 (0)	0 (0)
Govt. Senior Secondary School	9 (10)	213 (90)	60 (20)	89 (44)	56 (23)
Private Senior Secondary School	1 (1)	221 (99)	0 (0)	0 (0)	0 (0)
Govt. Arts and Science Degree College	0 (0)	222 (100)	7 (2)	32 (15)	173 (78)
Private Arts and Science Degree College	0 (0)	222 (100)	0 (0)	0 (0)	0 (0)
Govt. Engineering College	0 (0)	222 (100)	0 (0)	0 (0)	169 (76)
Private Engineering College	0 (0)	222 (100)	0 (0)	0 (0)	34 (14)
Govt. Medicine College	0 (0)	222 (100)	0 (0)	0 (0)	189 (85)
Private Medicine College	0 (0)	222 (100)	0 (0)	0 (0)	0 (0)
Govt. Management Institute	0 (0)	222 (100)	0 (0)	0 (0)	180 (83)
Private Management Institute	0 (0)	222 (100)	0 (0)	0 (0)	9 (2)
Govt. Polytechnic	0 (0)	222 (100)	0 (0)	0 (0)	222 (100)
Private Polytechnic	0 (0)	222 (100)	0 (0)	0 (0)	0 (0)
Govt. Vocational Training School/ITI	0 (0)	222 (100)	0 (0)	0 (0)	222 (100)
Private Vocational Training School/ITI	0 (0)	222 (100)	0 (0)	0 (0)	0 (0)
Govt. Non Formal Training Centre	0 (0)	222 (100)	5 (1)	10 (6)	124 (57)
Private Non Formal Training Centre	0 (0)	222 (100)	0 (0)	1 (0)	82 (36)
Govt. School For Disabled	0 (0)	222 (100)	2 (1)	1 (0)	153 (69)
Private School For Disabled	0 (0)	222 (100)	1 (0)	0 (0)	5 (2)
Government Others	0 (0)	222 (100)	0 (0)	0 (0)	9 (5)
Private Others	0 (0)	222 (100)	0 (0)	0 (0)	0 (0)

Note : Distance A : Less than 5 km; B : Between 5-10 km; C : 10+ km.; Source : Data Analysis is based on 2011 Census.

## DISCLAIMER

The Terms of Use and Disclaimer of Datanet India Private Limited (hereinafter referred to as "Datanet") for use of this analysis report of **Thandla Assembly Constituency (Thandla Vidhan Sabha)** :-

1. **Assembly Factbook™** is a Registered Trade Mark owned by Datanet.
2. All the maps are sketched and graphical representation only and have not been drawn to the scale and also not to represent the actual geographical area or boundary of the unit.
3. The data for the aforesaid analysis is based on authentic sources and has been culled from the various publications of Census, CSO and NSSO for district and block level data, various central and state government departments, Central & State Elections Commissions and the concerned Returning Officers' releases, Electoral Rolls, Election results and allied publications, internal assessment, surveys, estimates and analysis. Therefore, certain adjustment of data at micro level may have been done to arrive closer to the macro data.
4. Data have been provided on an "As Is" and "As AVAILABLE" basis
5. The colours shown in the maps or diagram and charts of a particular party, alliance or AC are indicative and do not represent them.
6. This publication which includes maps, sheets, graphs and data would be the property under copyright of Datanet only. The user may use these for its internal study, analysis and research purposes. It's public display, re-selling or any commercial uses by the user are not allowed.
7. Datanet has taken due care and caution in compilation and processing of data and allied information, but does not guarantee the accuracy, adequacy or completeness of any information/analysis and will be not responsible for any errors or omissions or for the results obtained from the use of such information/analysis.
8. All the contents for the publication have been culled from various authentic sources and Datanet reasonably believes such sources to be reliable, but does not make any representations, express or implied as to the accuracy or fitness of use of such information. The information or contents of the information/analysis do not constitute advice and should not be relied upon in making (or refraining from making) any decision. Any reliance placed upon the information provided by Datanet is the sole responsibility and strictly at the user's risk.
9. In no event will Datanet be liable for any damages (including, without limitation, damages for loss of business projects, or loss of profits) arising in contract, tort or otherwise from the use of or inability to use any of its contents, or from any action taken (or refrained from being taken) as a result of using the analysis or any of its contents. Datanet its directors, owners, editors, officials, employees, distributor and agents or any associate will not be liable for any errors in the information contained or any consequences arising from the use of the contents of the provided information/analysis.
10. If any provision of these terms and conditions is held invalid or illegal or unenforceable for any reason by any court of competent jurisdiction, such provision shall be severed and the remainder of provisions of the terms and conditions shall continue in full force and effect as if the Term of Use had been executed with the invalid, illegal or unenforceable provision eliminated.
11. If there are any discrepancies in the information provided, please bring it to attention of Datanet for suitable rectification measures.



**Buy Online This Complete Book At**  
**Datanet India eBooks Store**

[www.indiastatpublications.com](http://www.indiastatpublications.com)

or go directly at

[http://www.indiastatpublications.com/  
Assembly\\_factbook/Madhya\\_Pradesh/Ratlam/Thandla](http://www.indiastatpublications.com/Assembly_factbook/Madhya_Pradesh/Ratlam/Thandla)



 **indiastat**elections

ISBN : 978-93-87267-02-2

