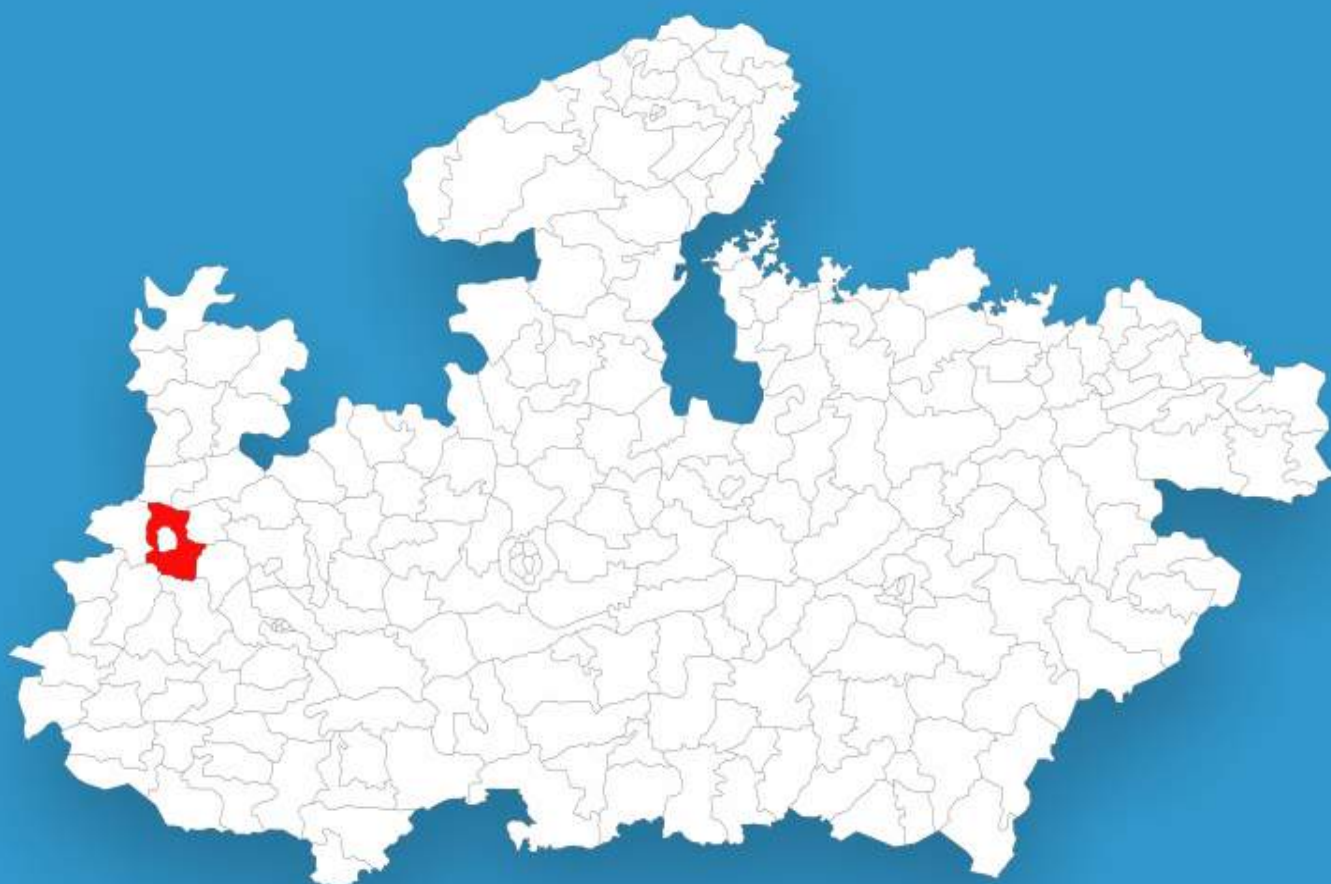




Madhya Pradesh

Assembly Factbook™

Ratlam Rural Assembly Constituency



Key Electoral Data of Ratlam Rural
Assembly Constituency (Vidhan Sabha)

Madhya Pradesh

Assembly Factbook™

Ratlam Rural Assembly Constituency



Ratlam Rural Vidhan Sabha

Editor & Director

Dr. R.K. Thukral

Research Editor

Dr. Shafeeq Rahman

Compiled, Researched and Published by Datanet India Pvt. Ltd.

D-100, 1st Floor,

Okhla Industrial Area, Phase-I,
New Delhi- 110020.

Ph.: 91-11- 43580781-84

Email : support@indiastatpublications.com

Website : www.indiastatelections.com

Online Book Store :

www.indiastatpublications.com

Report No. : AFB/MP-219-0123

ISBN : 978-93-87189-62-1

First Edition : January, 2018

Sixth Updated Edition : January, 2023

Price : Rs. 11500/-

US\$ 310

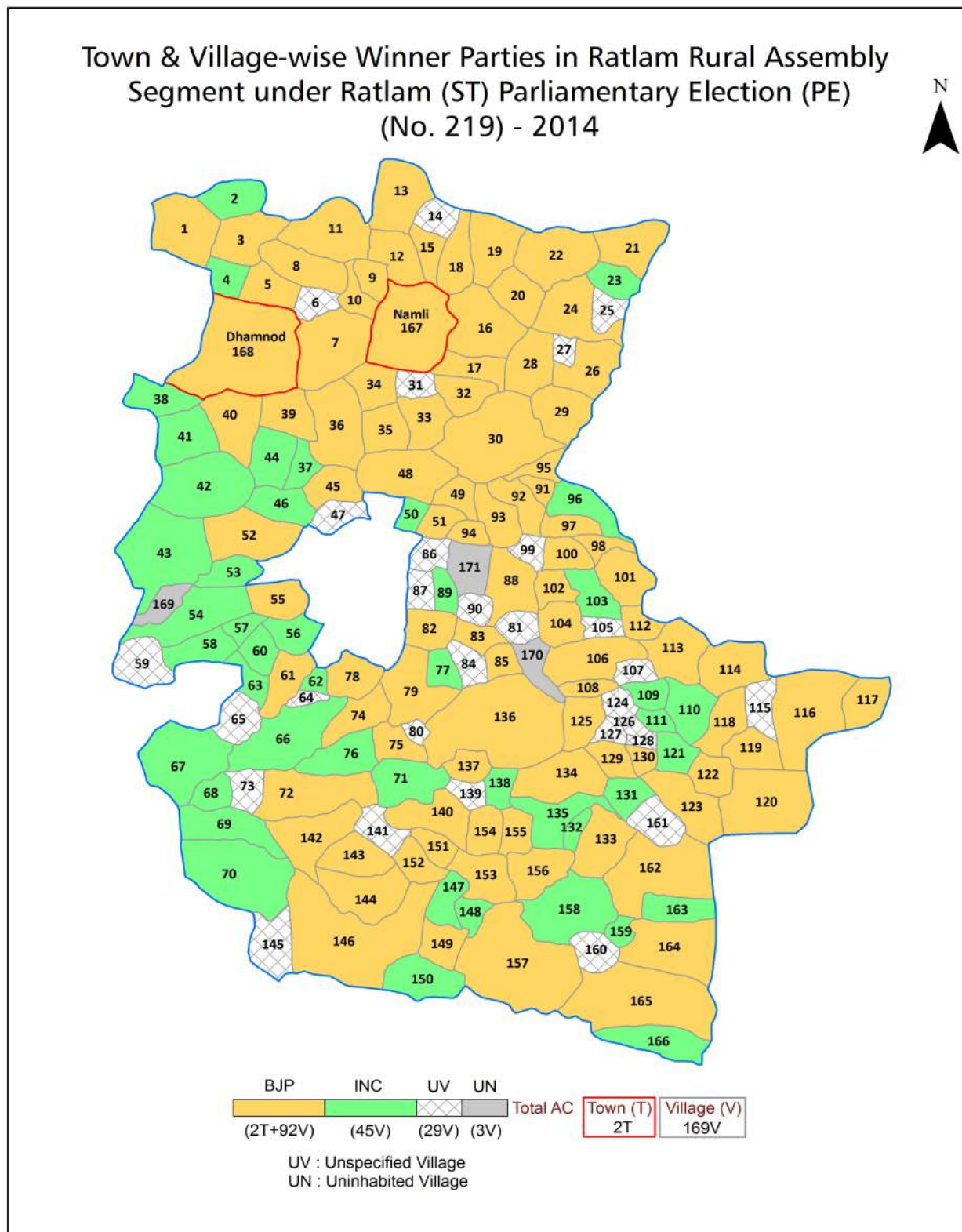
© Datanet India Pvt. Ltd.

All rights reserved. No part of this book may be reproduced, stored in a retrieval system or transmitted in any form or by any means, mechanical photocopying, photographing, scanning, recording or otherwise without the prior written permission of the publisher. Please refer to Disclaimer at page no. 187 for the use of this publication.

Printed in India

No.	Particulars	Page No.
	Introduction	
1	Assembly Constituency - (Vidhan Sabha) at a Glance Features of Assembly as per Delimitation Commission of India (2008)	1-2
	Location and Political Maps	
2	Location Map Boundaries of Assembly Constituency - (Vidhan Sabha) in District Boundaries of Assembly Constituency under Parliamentary Constituency - (Lok Sabha) Town & Village-wise Winner Parties- 2019, 2018, 2014, 2009 and 2008	3-11
	Administrative Setup (2011)	
3	District Sub-district Towns Villages Inhabited Villages Uninhabited Villages Village Panchayat Intermediate Panchayat	12-20
	Demographics (2011)	
4	Population Households Rural/Urban Population Towns and Villages by Population Size Sex Ratio (Total & 0-6 Years) Religious Population Social Population Literacy Rate	21-22
	Electoral Features	
5	Important Dates of Last Elections Held Electors by Gender Service Electors Voters Voters Turnout Polling Stations & Average Number of Electors per Polling Station Electors by Age Group Present Elected Representatives	23-28
	Historical Summary Election Results	
6	Vote Share of Major Parties Winning Margin (Number & Percentage) Polarity of Parties Summary Result of Assembly Segment of Parliamentary Elections 2019, 2014, 2009, 2004 and 1999 Summary Result of Assembly Elections 2018, 2013, 2008, 2003, 1998, 1993, 1990, 1985, 1980 and 1977	29-47
	Polling Station Level Election Results	
7	Name and Number of Polling Station 2019, 2018, 2014, 2009 and 2008 Polling Station-wise Electors, Voters & Voters Turnout 2019, 2018, 2014, 2009 and 2008 Polling Station wise Elections Results 2019, 2018, 2014, 2009 and 2008	48-166
	Share of Assembly Constituency	
8	Share of Assembly Constituency - (Vidhan Sabha) in State, District and Parliamentary Constituency - (Lok Sabha)	167
	Socio-Economic Amenities (2011)	
9	Access to Administrative Units Agricultural, Manufacturing and Industrial Commodities Demographic Indicators Education Health & Manpower Drinking Water Supply Sanitation Entertainment and Recreations Infrastructure Power Food Allocation Distribution and Marketing of Agriculture Commodities Infrastructure Transport and Road Infrastructure Communication Banking and Financial Services Land Use Irrigation Source	169-182
10	Abbreviation & Sources	184-185
11	Disclaimer	187

Location & Political Map



Administrative Setup

List of Village Panchayat & Intermediate Panchayat (Block) Name - 2011

Village Name	Village Panchayat Name	Intermediate Panchayat Name
Aewariya	Sawriya	Ratlam
Alniya	Alniya	Ratlam
Ambodiya	Ambodiya	Ratlam
Amleta	Amleta	Ratlam
Amleti	Sarwadh	Ratlam
Badchhapara	Dholka	Ratlam
Badnara	-	Ratlam
Badoda	Barada	Ratlam
Badodiya	Badodiya	Ratlam
Bajan Kheda	Jarwasakhurd	Ratlam
Bajeda	Bhajada	Ratlam
Bambori	Bambori	Ratlam
Bangrod	Bagrod	Ratlam
Banjli	Banjali	Ratlam
Barbodana	Barbodana	Ratlam
Baroda	Bharoda	Ratlam
Barwad	Banjali	Ratlam
Barwan Khedi	Nagra	Ratlam
Bawadi Kheda	Piplodi	Ratlam
Berchha	Kuotdi	Ratlam
Bhadwasa	Bhadawasa	Ratlam
Bhainsa Dabar	Bhodina	Ratlam
Bharoda	Bharoda	Ratlam
Bhati Badodiya	Bhatibarodiya	Ratlam
Bhatuni	Ghatla	Ratlam
Bhil Khedi	-	Ratlam
Bibdod	Bibdhod	Ratlam
Bilpank	Bilpak	Ratlam
Binja Khedi	Etawakhurad	Ratlam

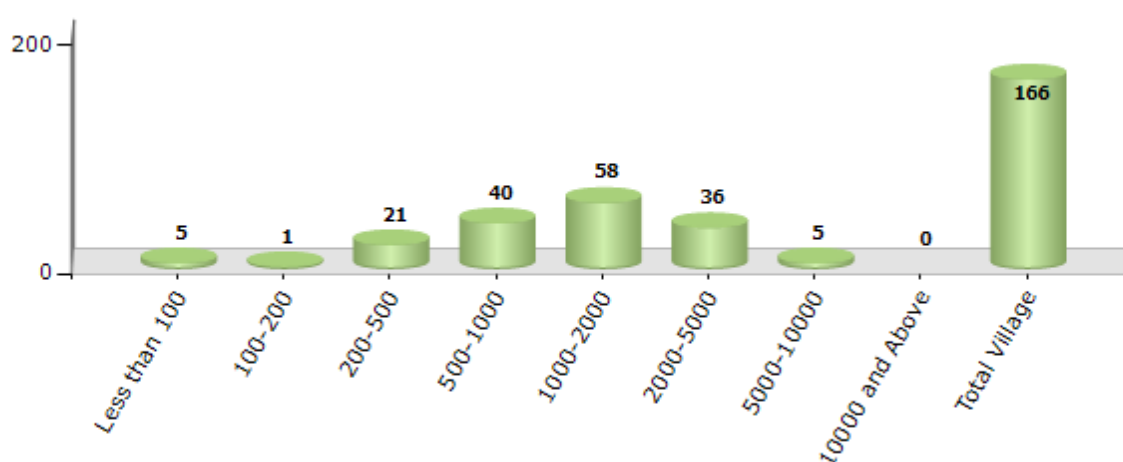
Contd....

Demographics

Number of Villages by Population Size - 2011

Less than 100	100-200	200-500	500-1000	1000-2000	2000-5000	5000-10000	10000 and Above	Total Village
5	1	21	40	58	36	5	0	166

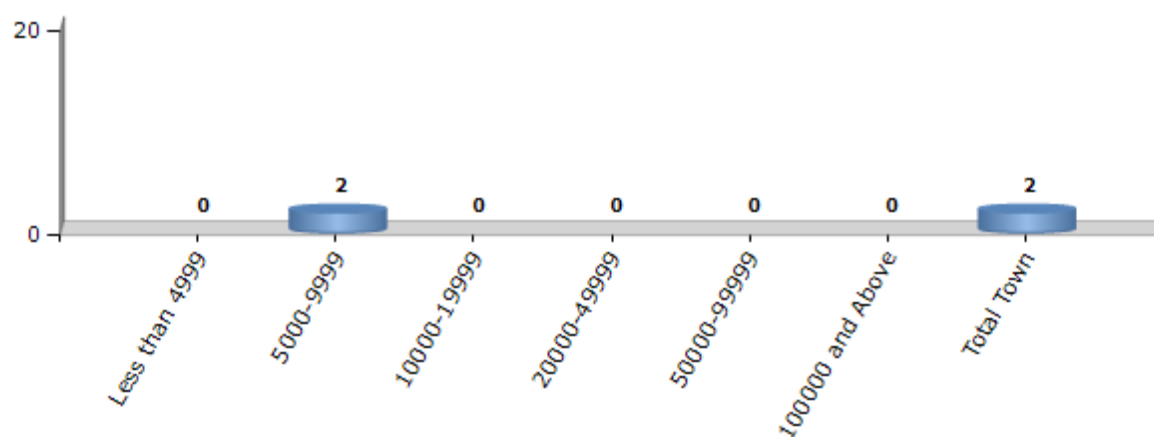
Number of Villages by Population Size - 2011



Number of Towns by Population Size - 2011

Less than 4999	5000-9999	10000-19999	20000-49999	50000-99999	100000 and Above	Total Town
0	2	0	0	0	0	2

Number of Towns by Population Size - 2011



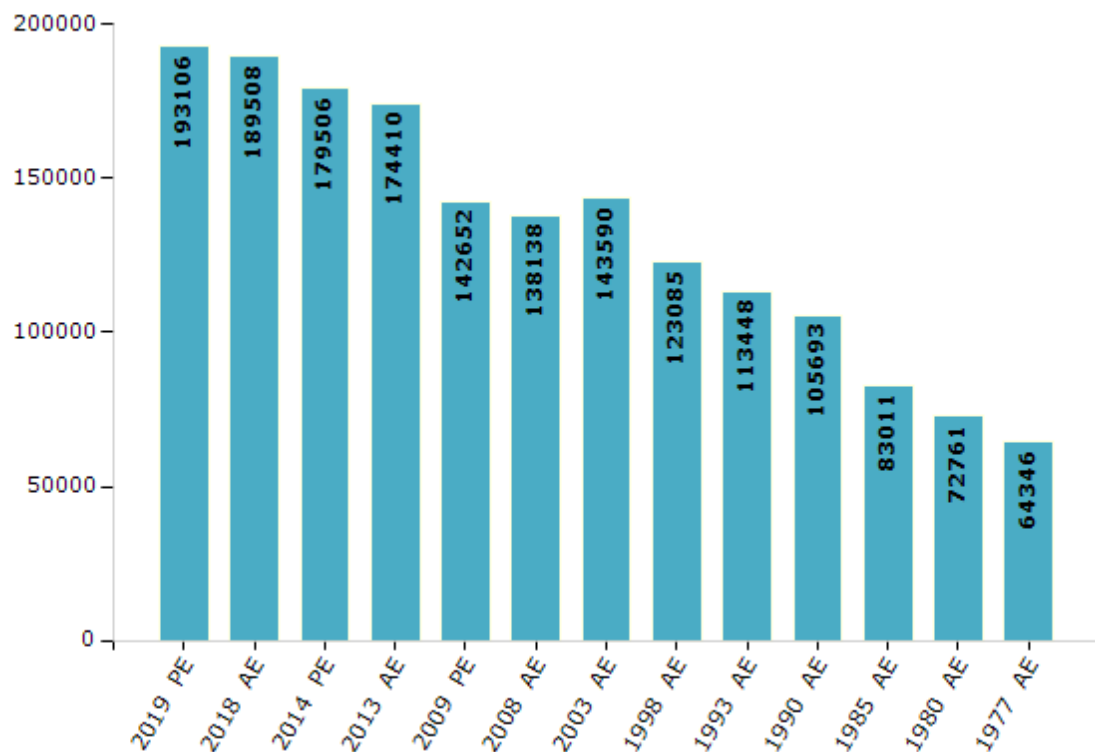
Electoral Features

Electors by Male & Female

Year	Male	Female	Others	Total
2019 PE	98177	94927	2	193106
2018 AE	96294	93212	2	189508
2014 PE	91477	88026	3	179506
2013 AE	88839	85566	5	174410
2009 PE	73127	69525	-	142652
2008 AE	70290	67848	-	138138
2004 PE	-	-	-	-
2003 AE	72337	71253	-	143590
1999 PE	-	-	-	-
1998 AE	62469	60616	-	123085

Year	Male	Female	Others	Total
1993 AE	57198	56250	-	113448
1990 AE	53585	52108	-	105693
1985 AE	41802	41209	-	83011
1980 AE	36163	36598	-	72761
1977 AE	32025	32321	-	64346
1972 AE	-	-	-	-
1967 AE	-	-	-	-
1962 AE	-	-	-	-
1957 AE	-	-	-	-
1952 AE	-	-	-	-

Number of Electors

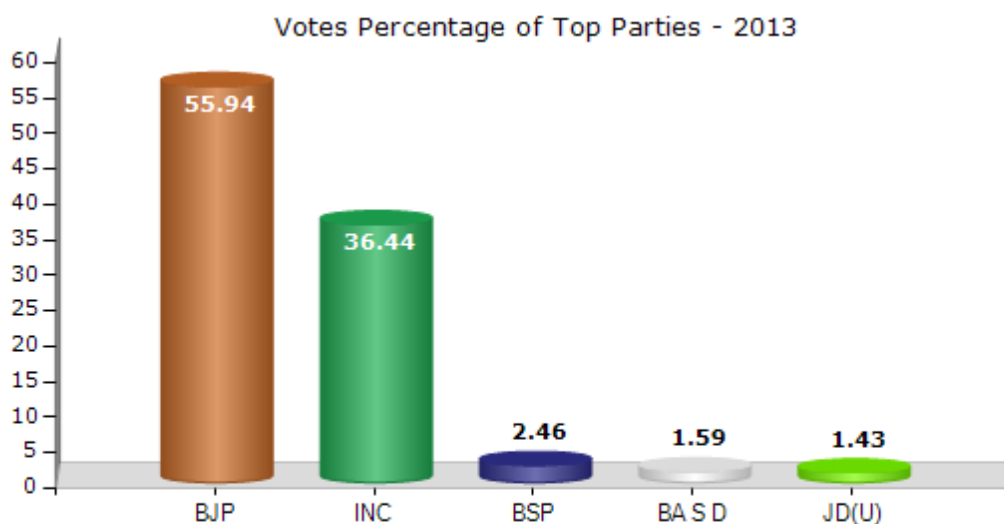


Note : AE : Assembly Election, PE : Assembly Segment of Parliamentary Election

Historical Summary Election Results

Summary Result of Assembly Election - 2013

Candidate Name	Party	Votes	Votes %
Mathuralal	BJP	77367	55.94
Smt. Laxmi Devi Kharadi	INC	50398	36.44
Badrilal	BSP	3401	2.46
Radheshyam Ninama	BA S D	2200	1.59
Ishwar Prem Singh Gamad	JD(U)	1977	1.43
	NOTA	2971	2.15



Polling Station Level Election Results

Number and Name of Polling Stations (PS) (2018)

Number of Polling Stations	Name of Polling Stations	Number of Polling Stations	Name of Polling Stations
1	Pra.Sha.Bhawan Uttari Bhag Bodina	22	Ma.Sha.Bhawan (Purvi Bhaga) Palduna
2	Pra.Sha.Bhawan (Dakshini Bhaga) Bodina	23	Ma.Sha. Bhawan West Bhag Palduna
3	Pra.Sha. Bhawan Bhaisadabar	24	Pr. Shala Navin Bharoda
4	Pra.Sha. Bhawan Khokhara	25	Ma.Sha. Bhawan Kandaravasa
5	Pra.Sha. Bhawan Divel	26	M. Shala Bhawan Pachimi Bhag Kandaravasa
6	Pra.Sha. Bhawan Khedi	27	Pra.Sha.Bhavan Purvi Bhag Badoda
7	Ma.Sha.Bhawan Dhamanod (Purvi Bhaga)	28	Pra.Sha.Bhavan Pashchimi Bhag Badoda
8	Boya Pr. Bhawan Dhamnod(Purvi Bhag)	29	Pra.Sha. Bhawan Bhadavasa
9	Maa.Shaa.Bhawan Pashchimi Bhag Dhamanod	30	Gra. Pancha. Bhawan Bhadavasa
10	Nagar Parishad Bhavan Uttari Bhag Dhamnod	31	Ma.Sha. Bhawan Mevasa
11	Nagar Parishad Bhavan Dakshin Bhag Dhamnod	32	U.Ma.V. Uttari Bhag Namali
12	Kanya Shala Bhavan Purvi Bhag Dhamnod	33	B.M.V. Namli
13	Kanya Shala Bhawan Pashchimi Bhag Dhamanod	34	U.Ma.V. Uttari Bhag Kamara N. 2 Namali
14	Pra.Sha.Bhawan Tajpuriya	35	U.Ma.V. Dakshini Bhag Namali Kamara N. 10
15	Kanya Shala Bhawan Dakshini Bhag Panchad	36	Pra.Sha.Bhawan Kamara N. 1 Namali
16	Sachchidanand Madhyamik Shala (Naya Bhawana) Panchad	37	Pra.Sha.Bhawan Kamara N.-2 Namali
17	Kanya Pra. Shala Bhawan Uttari Bhag Panchad	38	U.Ma.V. Dakshini Bhag Kamara N.- 11 Namali
18	Gra. Panchayat Bhawan Pashchimi Bhag (Pancheda)	39	Shaskiya Kanya High School Namli
19	Ma.Sha. Bhawan Uttari Bhag Nougakonakala	40	Ma.Sha. Bhawan Semaliya
20	Ma.Sha. Bhawan Dakshini Bhag Nougakonakala	41	M Shala Bhawan Atirikt Navin Kaksh Semaliya
21	Pra.Sha.Bhawan Baroda	42	Pra.Sha.Bhawan Semaliya

Contd....

Polling Station Level Election Results

Polling Station-wise Votes Secured by Overall Top Five Parties in Ratlam Rural Assembly in Assembly Election (AE) under Ratlam Parliamentary Constituency in Madhya Pradesh (2018)

Number of Polling Station	Winner - Dilip Kumar Makwana (BJP)	Runner-up - Thawarlal Bhuriya (INC)	3rd - Kaluram Makwana (BSP)	4th - Kailash Damer (SHS)	5th - Pappu Lal Charpota (AINHCP)	NOTA	Other	Total Votes Secured
36	623	336	19	21	2	11	4	1016
37	528	361	2	9	3	18	4	925
38	357	148	9	4	4	8	2	532
39	267	158	4	5	3	5	3	445
40	378	217	13	6	3	10	7	634
41	396	131	2	8	3	16	6	562
42	494	152	10	7	2	12	6	683
43	427	128	4	8	3	14	4	588
44	239	313	4	1	1	2	1	561
45	322	297	4	7	3	6	2	641
46	282	255	4	1	1	7	2	552
47	515	206	6	5	2	25	1	760
48	554	332	3	5	4	7	5	910
49	208	239	15	2	0	5	6	475
50	65	283	3	3	3	5	1	363
51	411	280	12	6	10	9	7	735
52	504	171	10	8	3	12	3	711
53	185	321	6	4	3	4	0	523
54	409	351	12	7	8	13	5	805
55	327	481	16	10	9	6	9	858
56	113	253	8	1	5	3	3	386
57	400	276	4	7	5	5	6	703
58	431	401	8	8	5	6	3	862
59	292	268	3	5	6	11	2	587
60	340	227	5	4	2	7	3	588
61	542	154	4	3	4	5	3	715
62	344	126	2	2	1	5	2	482
63	392	133	2	5	2	5	3	542
64	235	235	5	0	2	4	3	484
65	355	249	6	3	3	6	1	623
66	376	532	18	3	3	7	1	940
67	506	212	4	5	0	7	2	736
68	448	450	16	4	5	10	5	938
69	519	86	3	2	1	6	1	618
70	282	254	16	10	4	10	6	582

Contd....

Polling Station Level Election Results

Winner, Runner-up and 3rd Party Position & Winning Margin According to Polling Stations in Ratlam Rural Assembly in Assembly Election (AE) under Ratlam Parliamentary Constituency in Madhya Pradesh (2018)

Polling Station Number	Winner Party	Winner Votes (%)	Runner-up Party	Runner-up Votes (%)	Winning Margin Votes (%)	Third Party	Third Party Votes (%)	Other Votes (%)
67	BJP	506 (68.75)	INC	212 (28.8)	294 (39.95)	SHS	5 (0.68)	13 (1.77)
68	INC	450 (47.97)	BJP	448 (47.76)	2 (0.21)	BSP	16 (1.71)	24 (2.56)
69	BJP	519 (83.98)	INC	86 (13.92)	433 (70.06)	BSP	3 (0.49)	10 (1.62)
70	BJP	282 (48.45)	INC	254 (43.64)	28 (4.81)	BSP	16 (2.75)	30 (5.15)
71	BJP	514 (51.04)	INC	461 (45.78)	53 (5.26)	AINHCP	12 (1.19)	20 (1.99)
72	BJP	550 (62.93)	INC	295 (33.75)	255 (29.18)	BSP	12 (1.37)	17 (1.95)
73	BJP	431 (74.7)	INC	135 (23.4)	296 (51.3)	BHJJGP	4 (0.69)	7 (1.21)
74	BJP	359 (56.09)	INC	256 (40)	103 (16.09)	BHJJGP	6 (0.94)	19 (2.97)
75	BJP	370 (66.79)	INC	164 (29.6)	206 (37.19)	BSP	8 (1.44)	12 (2.17)
76	BJP	359 (59.05)	INC	231 (37.99)	128 (21.06)	BSP	6 (0.99)	12 (1.97)
77	INC	556 (59.4)	BJP	311 (33.23)	245 (26.17)	AINHCP	12 (1.28)	57 (6.09)
78	BJP	504 (51.32)	INC	424 (43.18)	80 (8.14)	BSP	12 (1.22)	42 (4.28)
79	INC	374 (72.06)	BJP	93 (17.92)	281 (54.14)	BSP	18 (3.47)	34 (6.55)
80	INC	404 (74.26)	BJP	103 (18.93)	301 (55.33)	BSP	10 (1.84)	27 (4.96)
81	INC	288 (66.21)	BJP	111 (25.52)	177 (40.69)	BSP	7 (1.61)	29 (6.67)
82	INC	406 (70.73)	BJP	119 (20.73)	287 (50)	BSP	14 (2.44)	35 (6.1)
83	INC	266 (61.57)	BJP	130 (30.09)	136 (31.48)	BSP	8 (1.85)	28 (6.48)
84	INC	541 (66.38)	BJP	157 (19.26)	384 (47.12)	BSP	44 (5.4)	73 (8.96)
85	BJP	272 (45.11)	INC	253 (41.96)	19 (3.15)	BSP	26 (4.31)	52 (8.62)
86	INC	425 (61.95)	BJP	201 (29.3)	224 (32.65)	BSP	16 (2.33)	44 (6.41)
87	INC	636 (59.33)	BJP	355 (33.12)	281 (26.21)	BSP	19 (1.77)	62 (5.78)
88	BJP	414 (63.99)	INC	184 (28.44)	230 (35.55)	BSP	16 (2.47)	33 (5.1)
89	BJP	306 (54.06)	INC	224 (39.58)	82 (14.48)	SHS	8 (1.41)	28 (4.95)
90	INC	337 (64.56)	BJP	149 (28.54)	188 (36.02)	BSP	11 (2.11)	25 (4.79)
91	BJP	370 (66.55)	INC	153 (27.52)	217 (39.03)	SHS	11 (1.98)	22 (3.96)
92	INC	254 (53.7)	BJP	191 (40.38)	63 (13.32)	BSP	8 (1.69)	20 (4.23)
93	INC	282 (55.73)	BJP	215 (42.49)	67 (13.24)	BSP	5 (0.99)	4 (0.79)
94	BJP	411 (76.25)	INC	117 (21.71)	294 (54.54)	BSP	4 (0.74)	7 (1.3)
95	BJP	484 (71.49)	INC	164 (24.22)	320 (47.27)	BSP	5 (0.74)	24 (3.55)
96	BJP	196 (53.7)	INC	151 (41.37)	45 (12.33)	BSP	4 (1.1)	14 (3.84)
97	BJP	332 (56.66)	INC	222 (37.88)	110 (18.78)	BSP	9 (1.54)	23 (3.92)
98	BJP	234 (53.18)	INC	190 (43.18)	44 (10)	BSP	12 (2.73)	4 (0.91)
99	BJP	473 (51.53)	INC	355 (38.67)	118 (12.86)	BSP	17 (1.85)	73 (7.95)

Contd....

Socio-Economic Amenities - Rural

Access to Education Facilities

Particulars	Number of Village (% of Population)				
	Available	Not Available	If Not Available (Distance of Nearest Facility)		
			A	B	C
Govt. Primary School	162 (100)	4 (0)	1 (0)	1 (0)	0 (0)
Private Primary School	48 (43)	118 (57)	0 (0)	0 (0)	0 (0)
Govt. Middle School	104 (83)	62 (17)	41 (12)	13 (3)	0 (0)
Private Middle School	29 (26)	137 (74)	0 (0)	0 (0)	0 (0)
Govt. Secondary School	35 (42)	131 (58)	38 (15)	66 (30)	11 (5)
Private Secondary School	1 (1)	165 (99)	2 (1)	3 (2)	0 (0)
Govt. Senior Secondary School	14 (20)	152 (80)	28 (14)	68 (36)	46 (25)
Private Senior Secondary School	0 (0)	166 (100)	1 (1)	1 (1)	0 (0)
Govt. Arts and Science Degree College	0 (0)	166 (100)	3 (1)	31 (17)	127 (80)
Private Arts and Science Degree College	0 (0)	166 (100)	0 (0)	0 (0)	0 (0)
Govt. Engineering College	0 (0)	166 (100)	0 (0)	0 (0)	2 (1)
Private Engineering College	0 (0)	166 (100)	3 (1)	27 (15)	119 (72)
Govt. Medicine College	0 (0)	166 (100)	0 (0)	0 (0)	100 (61)
Private Medicine College	0 (0)	166 (100)	0 (0)	0 (0)	0 (0)
Govt. Management Institute	0 (0)	166 (100)	3 (1)	3 (3)	75 (48)
Private Management Institute	0 (0)	166 (100)	0 (0)	17 (8)	54 (29)
Govt. Polytechnic	0 (0)	166 (100)	1 (0)	6 (4)	157 (96)
Private Polytechnic	0 (0)	166 (100)	0 (0)	0 (0)	0 (0)
Govt. Vocational Training School/ITI	0 (0)	166 (100)	3 (1)	20 (12)	133 (83)
Private Vocational Training School/ITI	0 (0)	166 (100)	0 (0)	4 (2)	4 (2)
Govt. Non Formal Training Centre	0 (0)	166 (100)	1 (0)	20 (12)	105 (68)
Private Non Formal Training Centre	0 (0)	166 (100)	1 (0)	10 (5)	27 (15)
Govt. School For Disabled	0 (0)	166 (100)	1 (0)	21 (11)	111 (72)
Private School For Disabled	0 (0)	166 (100)	0 (0)	0 (0)	0 (0)
Government Others	0 (0)	166 (100)	2 (0)	30 (16)	134 (83)
Private Others	0 (0)	166 (100)	0 (0)	0 (0)	0 (0)

Note : Distance A : Less than 5 km; B : Between 5-10 km; C : 10+ km.; Source : Data Analysis is based on 2011 Census.

DISCLAIMER

The Terms of Use and Disclaimer of Datanet India Private Limited (hereinafter referred to as "Datanet") for use of this analysis report of **Ratlam Rural Assembly Constituency (Ratlam Rural Vidhan Sabha)** :-

1. **Assembly Factbook™** is a Registered Trade Mark owned by Datanet.
2. All the maps are sketched and graphical representation only and have not been drawn to the scale and also not to represent the actual geographical area or boundary of the unit.
3. The data for the aforesaid analysis is based on authentic sources and has been culled from the various publications of Census, CSO and NSSO for district and block level data, various central and state government departments, Central & State Elections Commissions and the concerned Returning Officers' releases, Electoral Rolls, Election results and allied publications, internal assessment, surveys, estimates and analysis. Therefore, certain adjustment of data at micro level may have been done to arrive closer to the macro data.
4. Data have been provided on an "As Is" and "As AVAILABLE" basis
5. The colours shown in the maps or diagram and charts of a particular party, alliance or AC are indicative and do not represent them.
6. This publication which includes maps, sheets, graphs and data would be the property under copyright of Datanet only. The user may use these for its internal study, analysis and research purposes. It's public display, re-selling or any commercial uses by the user are not allowed.
7. Datanet has taken due care and caution in compilation and processing of data and allied information, but does not guarantee the accuracy, adequacy or completeness of any information/analysis and will be not responsible for any errors or omissions or for the results obtained from the use of such information/analysis.
8. All the contents for the publication have been culled from various authentic sources and Datanet reasonably believes such sources to be reliable, but does not make any representations, express or implied as to the accuracy or fitness of use of such information. The information or contents of the information/analysis do not constitute advice and should not be relied upon in making (or refraining from making) any decision. Any reliance placed upon the information provided by Datanet is the sole responsibility and strictly at the user's risk.
9. In no event will Datanet be liable for any damages (including, without limitation, damages for loss of business projects, or loss of profits) arising in contract, tort or otherwise from the use of or inability to use any of its contents, or from any action taken (or refrained from being taken) as a result of using the analysis or any of its contents. Datanet its directors, owners, editors, officials, employees, distributor and agents or any associate will not be liable for any errors in the information contained or any consequences arising from the use of the contents of the provided information/analysis.
10. If any provision of these terms and conditions is held invalid or illegal or unenforceable for any reason by any court of competent jurisdiction, such provision shall be severed and the remainder of provisions of the terms and conditions shall continue in full force and effect as if the Term of Use had been executed with the invalid, illegal or unenforceable provision eliminated.
11. If there are any discrepancies in the information provided, please bring it to attention of Datanet for suitable rectification measures.

Buy Online This Complete Book At
Datanet India eBooks Store

www.indiastatpublications.com

or go directly at

[http://www.indiastatpublications.com/
Assembly_factbook/Madhya_Pradesh/Ratlam/Ratlam_Rural](http://www.indiastatpublications.com/Assembly_factbook/Madhya_Pradesh/Ratlam/Ratlam_Rural)

 **indiastat**elections

ISBN : 978-93-87189-62-1

