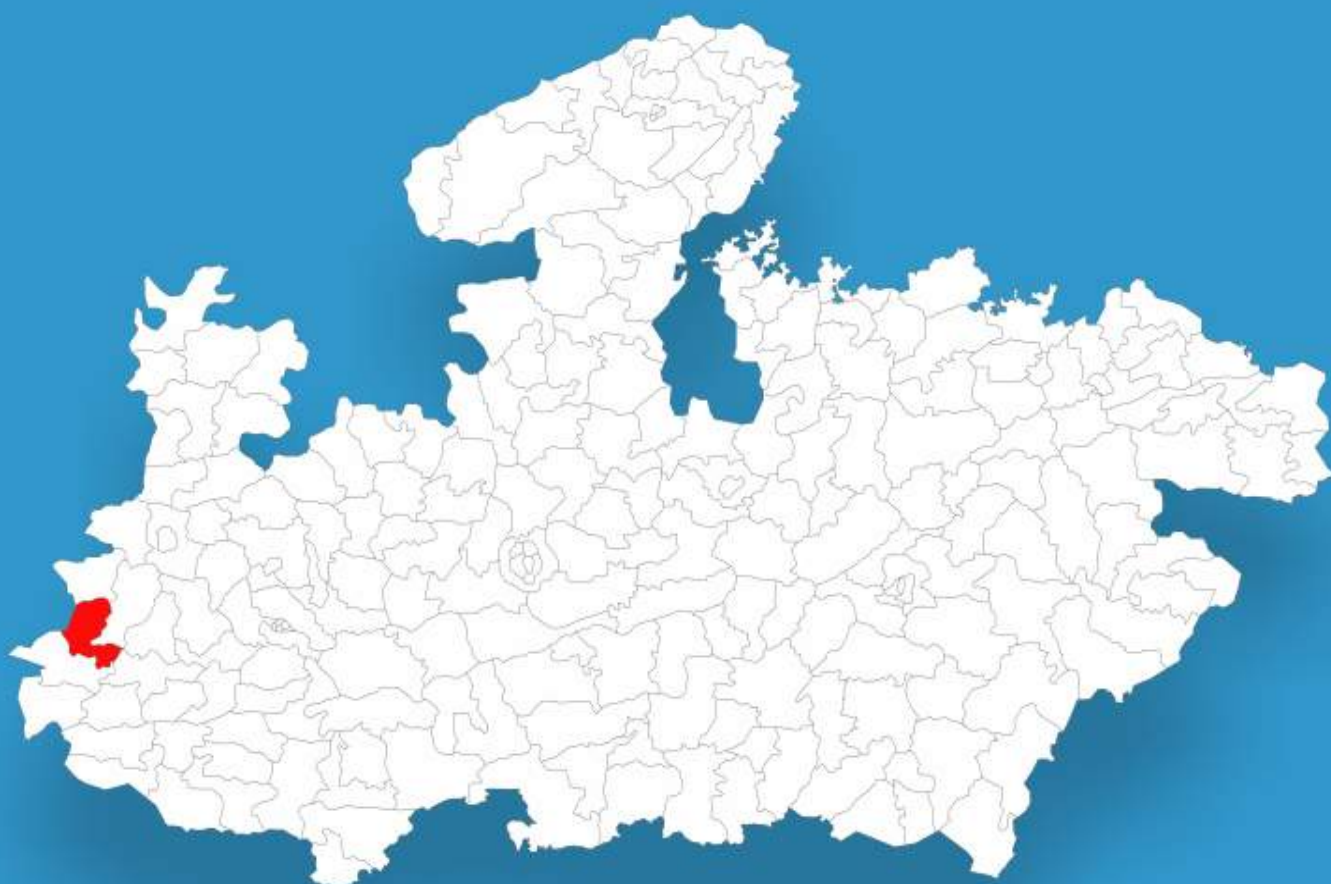




Madhya Pradesh

# Assembly Factbook™

Jhabua Assembly Constituency



Key Electoral Data of Jhabua  
Assembly Constituency (Vidhan Sabha)

Madhya Pradesh

# **Assembly Factbook™**

Jhabua Assembly Constituency



Jhabua Vidhan Sabha

## **Editor & Director**

Dr. R.K. Thukral

## **Research Editor**

Dr. Shafeeq Rahman

## **Compiled, Researched and Published by Datanet India Pvt. Ltd.**

D-100, 1st Floor,

Okhla Industrial Area, Phase-I,  
New Delhi- 110020.

Ph.: 91-11- 43580781-84

Email : support@india-stat-publications.com

Website : www.india-state-elections.com

## **Online Book Store :**

www.india-stat-publications.com

**Report No. :** AFB/MP-193-0123

**ISBN :** 978-93-87165-93-9

**First Edition :** January, 2018

**Sixth Updated Edition :** January, 2023

**Price :** Rs. 11500/-

US\$ 310

**© Datanet India Pvt. Ltd.**

All rights reserved. No part of this book may be reproduced, stored in a retrieval system or transmitted in any form or by any means, mechanical photocopying, photographing, scanning, recording or otherwise without the prior written permission of the publisher. Please refer to Disclaimer at page no. 259 for the use of this publication.

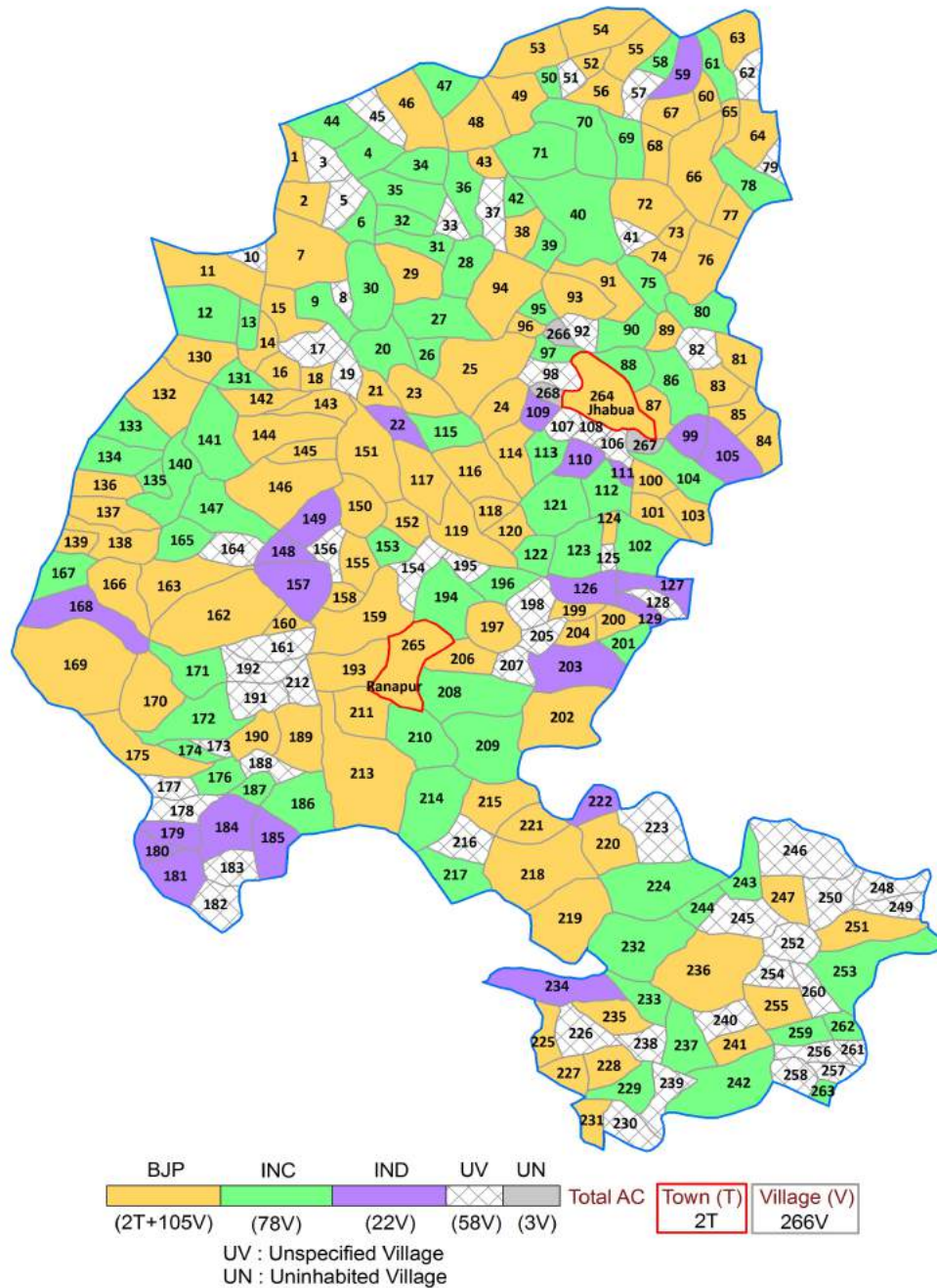
Printed in India

No.	Particulars	Page No.
	<b>Introduction</b>	
1	Assembly Constituency - (Vidhan Sabha) at a Glance   Features of Assembly as per Delimitation Commission of India (2008)	1-2
	<b>Location and Political Maps</b>	
2	Location Map   Boundaries of Assembly Constituency - (Vidhan Sabha) in District   Boundaries of Assembly Constituency under Parliamentary Constituency - (Lok Sabha)   Town & Village-wise Winner Parties- 2019, 2018, 2014, 2013, 2009 and 2008	3-11
	<b>Administrative Setup (2011)</b>	
3	District   Sub-district   Towns   Villages   Inhabited Villages   Uninhabited Villages   Village Panchayat   Intermediate Panchayat	12-26
	<b>Demographics (2011)</b>	
4	Population   Households   Rural/Urban Population   Towns and Villages by Population Size   Sex Ratio (Total & 0-6 Years)   Religious Population   Social Population   Literacy Rate	27-28
	<b>Electoral Features</b>	
5	Important Dates of Last Elections Held   Electors by Gender   Service Electors   Voters   Voters Turnout   Polling Stations & Average Number of Electors per Polling Station   Electors by Age Group   Present Elected Representatives	29-34
	<b>Historical Summary Election Results</b>	
6	Vote Share of Major Parties   Winning Margin (Number & Percentage)   Polarity of Parties   Summary Result of Assembly Segment of Parliamentary Elections 2019, 2014, 2009, 2004 and 1999   Summary Result of Assembly Elections 2018, 2013, 2008, 2003, 1998, 1993, 1990, 1985, 1980, 1977, 1972, 1967, 1962 and 1957	35-57
	<b>Polling Station Level Election Results</b>	
7	Name and Number of Polling Station 2019, 2018, 2014, 2013, 2009 and 2008   Polling Station-wise Electors, Voters & Voters Turnout 2019, 2018, 2014, 2013, 2009 and 2008   Polling Station wise Elections Results 2019, 2018, 2014, 2013, 2009 and 2008	58-238
	<b>Share of Assembly Constituency</b>	
8	Share of Assembly Constituency - (Vidhan Sabha) in State, District and Parliamentary Constituency - (Lok Sabha)	239
	<b>Socio-Economic Amenities (2011)</b>	
9	Access to Administrative Units   Agricultural, Manufacturing and Industrial Commodities   Demographic Indicators   Education   Health & Manpower   Drinking Water Supply   Sanitation   Entertainment and Recreations Infrastructure   Power   Food Allocation Distribution and Marketing of Agriculture Commodities Infrastructure   Transport and Road Infrastructure   Communication   Banking and Financial Services   Land Use   Irrigation Source	241-254
10	<b>Abbreviation &amp; Sources</b>	256-257
11	<b>Disclaimer</b>	259



## Location & Political Map

Town & Village-wise Winner Parties in Jhabua Assembly  
Constituency under State Assembly Election (AE) (No. 193)  
2013



## Administrative Setup

### List of Village Panchayat & Intermediate Panchayat (Block) Name - 2011

Village Name	Village Panchayat Name	Intermediate Panchayat Name
Aambakua	Bhurimati	Ranapur
Aejanpura	Gundipada	Jhabua
Agera	Agera	Ranapur
Amarpura	Pipliya	Jhabua
Amba Khodra	Ambakhodara	Jhabua
Ambakhedi	Ambakhedi	Udaigarh
Amlipathar	Amalipthar	Jhabua
Amliphaliya	Amliphaliya	Jhabua
Anandharbad	Andharwad	Ranapur
Antarveliia	Antarveliia	Jhabua
Arandi Falya	Arandi Falya	Udaigarh
Badkuwa	Mindal	Jhabua
Badlipada	Amalipthar	Jhabua
Badlipada	Waglawat Mohnia	Ranapur
Badliya	Sajawani Choti	Jhabua
Bakal Badi	Bakal Badi	Udaigarh
Bakal Chhoti	Bakal Badi	Udaigarh
Baldimal	Sanod	Ranapur
Balwan	Balwan	Jhabua
Bamansemaliya	Baman Semliya	Jhabua
Ban	Ban	Ranapur
Barda	Barda	Udaigarh
Barkheda	Barkheda	Jhabua
Barod	Barod	Jhabua
Batiya Bardi	Nawagaon	Jhabua
Bawadi Badi	Bawdi Badi	Jhabua
Bawadi Falya	Arandi Falya	Udaigarh
Bawadi Mafi	Amliphaliya	Jhabua
Bawadiya	Futiya	Jhabua

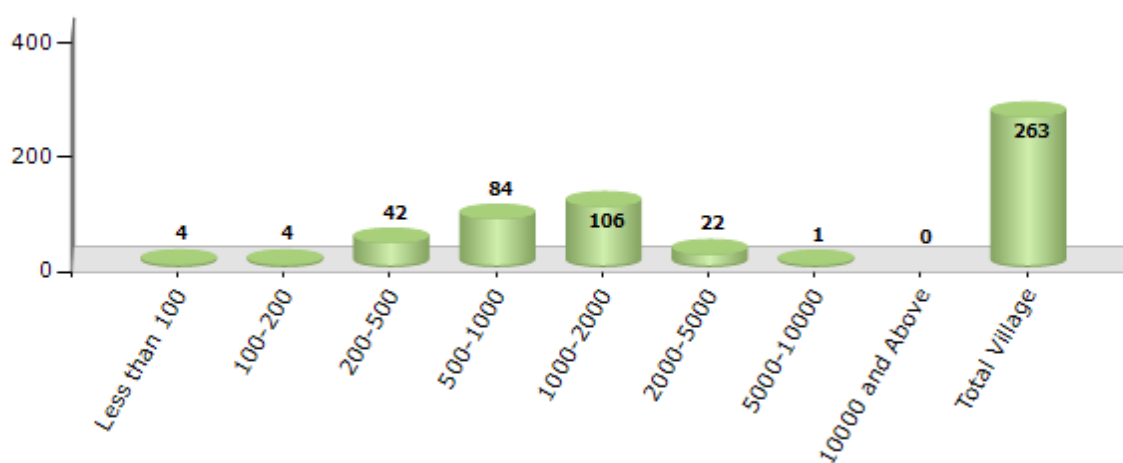
Contd....

## Demographics

### Number of Villages by Population Size - 2011

Less than 100	100-200	200-500	500-1000	1000-2000	2000-5000	5000-10000	10000 and Above	Total Village
4	4	42	84	106	22	1	0	263

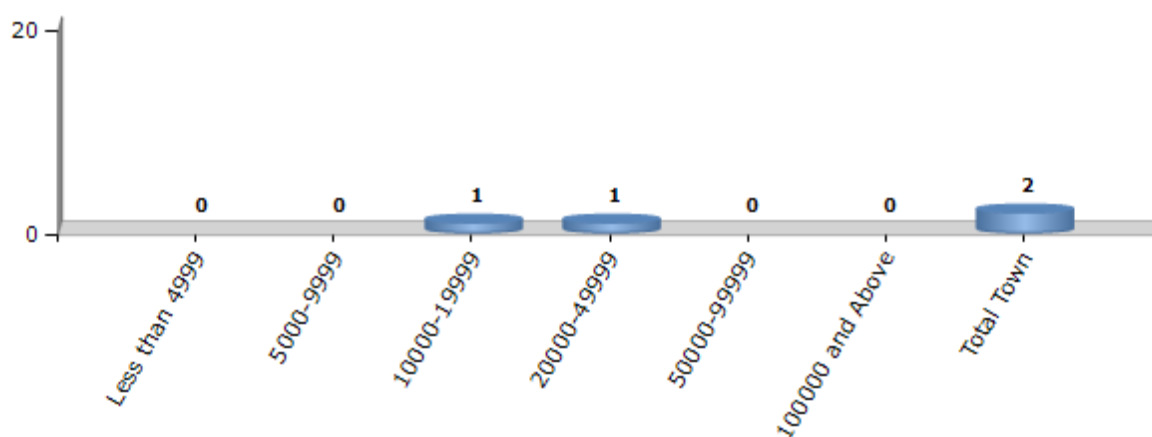
Number of Villages by Population Size - 2011



### Number of Towns by Population Size - 2011

Less than 4999	5000-9999	10000-19999	20000-49999	50000-99999	100000 and Above	Total Town
0	0	1	1	0	0	2

Number of Towns by Population Size - 2011

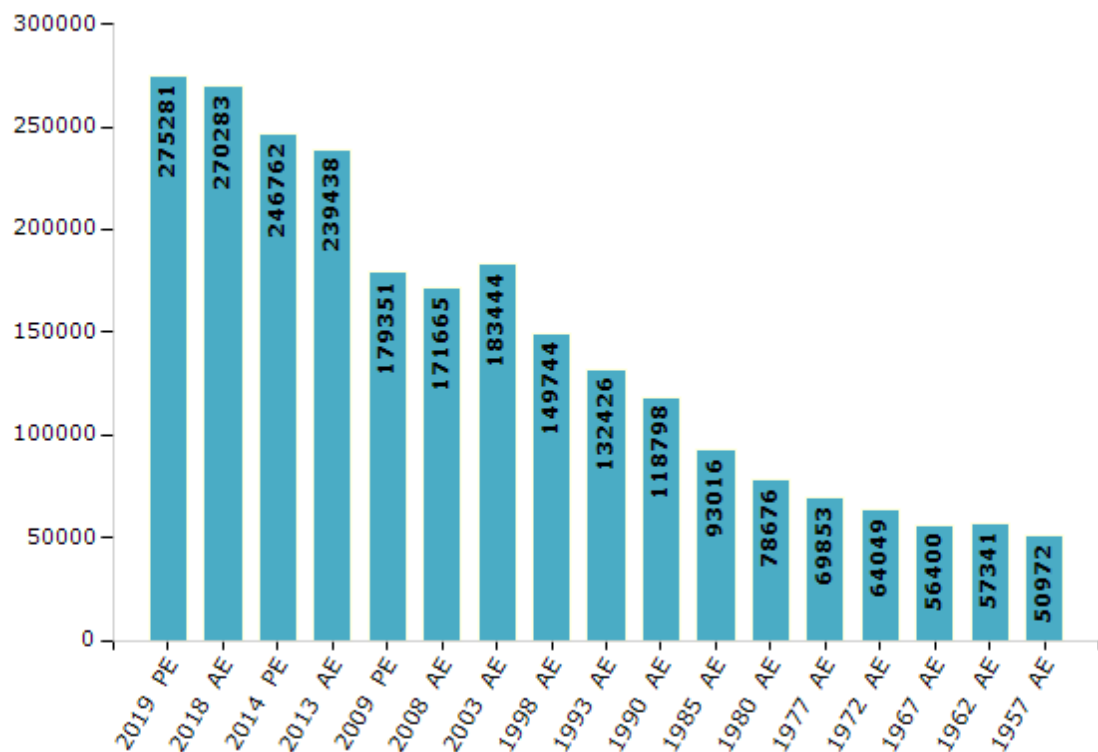


## Electoral Features

### Electors by Male & Female

Year	Male	Female	Others	Total	Year	Male	Female	Others	Total
2019 PE	138363	136914	4	275281	1993 AE	66121	66305	-	132426
2018 AE	136046	134231	6	270283	1990 AE	59912	58886	-	118798
2014 PE	124631	122124	7	246762	1985 AE	46406	46610	-	93016
2013 AE	121119	118312	7	239438	1980 AE	39222	39454	-	78676
2009 PE	90473	88878	-	179351	1977 AE	34790	35063	-	69853
2008 AE	86285	85380	-	171665	1972 AE	32002	32047	-	64049
2004 PE	-	-	-	-	1967 AE	-	-	-	56400
2003 AE	92329	91115	-	183444	1962 AE	-	-	-	57341
1999 PE	-	-	-	-	1957 AE	-	-	-	50972
1998 AE	74421	75323	-	149744	1952 AE	-	-	-	-

Number of Electors



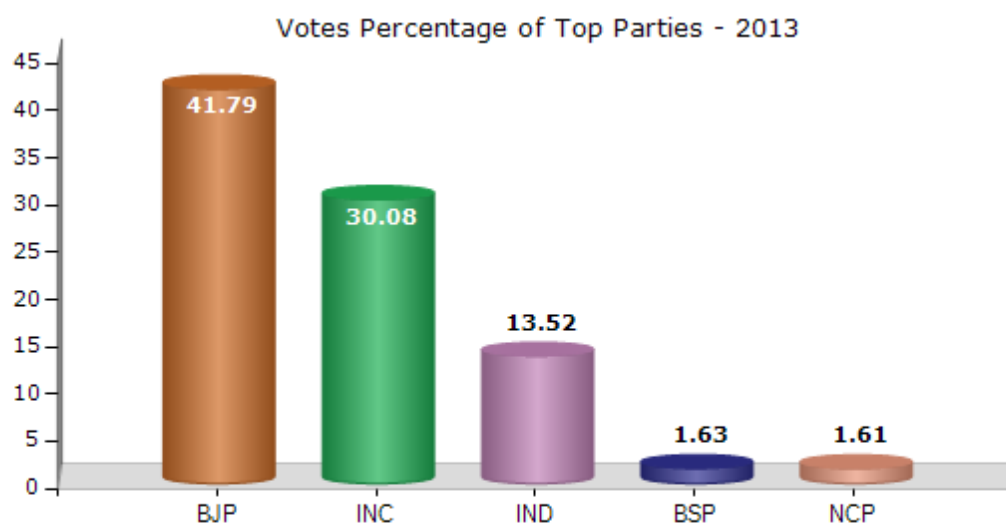
**Note :** AE : Assembly Election, PE : Assembly Segment of Parliamentary Election



## Historical Summary Election Results

### Summary Result of Assembly Election - 2013

Candidate Name	Party	Votes	Votes %
Shantilal Bilwal	BJP	56587	41.79
Jeviyar Meda	INC	40729	30.08
Kalawati Nagarsingh Bhuriya	IND	18311	13.52
Madan Dola Vasuniya	BSP	2213	1.63
Sunil Ninama	NCP	2185	1.61
Dinesh Chouhan	IND	2117	1.56
Prem Bariya	IND	2102	1.55
Yashwinta Mahoniya	IND	1425	1.05
Narvesingh	IND	1253	0.93
Vishal Rathore	SHS	1109	0.82
Kamchand (Kamta Damor)	BA S D	1065	0.79
Guddusingh Damor	BHBP	594	0.44
Java Meda	SP	591	0.44
	NOTA	5126	3.79



## Polling Station Level Election Results

### Number and Name of Polling Stations (PS) (2018)

Number of Polling Stations	Name of Polling Stations	Number of Polling Stations	Name of Polling Stations
1	Pra.Sha.Bhawan Dhavadipada	22	Pra. Shala Bhawan Kaksh Kr.2 Bhgor
2	Higher Secondary School Kalyanpura Kaksh Kr. 1	23	Prathamik Shala Bhawan Barod
3	Higher Secondary School Kalyanpura Kaksh Kr. 4	24	Pra.Sha.Bhawan Khedi
4	Higher Secondary School Kalyanpura Kaksh Kr. 2	25	Panchayat Bhawan Navapada Bhandariya
5	H.S.S Kalyanpura Kaksh Krmank 3	26	Pra. Sha. Holi Faliya Navapada Bhandiya
6	Prathamik Shala Bhawan Bisoli	27	Pra.Sha.Bhawan Atirikt Kaksha Khutava
7	Navin Prathamik Shala Bhawan Baradkheda	28	Prathamik Shala Bhawan Bijalpur
8	Pra.Sha.Bhawan Bhamarda	29	Pra.Sha.Bhawan Amarpura
9	Prathmik Shala Bhawan Sandla Uttri Bhag	30	Prathamik Shala Bhawan Atirikt Kaksha Kallipura
10	Prathamik Shala Bhawan Sandala Dakshini Bag	31	Pra.Sha.Bhawan Pipalipada
11	Prathamik Shala Bhawan Atirikt Kaksha Amalipathar	32	Ma.Sha.Bhawan Kaksh Kr.1 Anterveliya
12	Pra.Sha.Bhawan Lohariya	33	Ma.Sha.Bhawan Kaksh Kr. 2 Anterveliya
13	Pra. Sha. Bhawan Hirakhadan	34	Gram Panchayat Bhawan Anterveliya
14	Pra.Sha.Bhawan Vadaliipada	35	Prathamik Shala Bhawan Jhayada
15	Prathamik Shala Bhawan Navapada	36	Prathamik Shala Bhawan Mehendi Kheda
16	Prathamik Shala Bhawan Atirikt Kaksha Gopalpura	37	Prathamik Shala Bhawan Sulamhuda
17	Prathamik Shala Bhawan Atirikt Kaksha Tadvee Faliya Aejanpura	38	Prathamik Shala Bhawan Negadiya Uattari Bhag
18	Prathamik Shala Bhawan Gundipada	39	Prathmik Shala Bhawan Negdiya Dakshin Bhag
19	Prathamik Shala Bhawan Hirapur	40	Prathamik Shala Bhawan Kaksh Kr.1 Balwan
20	Pra.Sha.Bhawan Manpura	41	Prathmik Shala Bhawan Kaksh Kr. 2 Balwan
21	Prathamik Shala Bhawan Kaksh Kr. 1 Bhagor	42	Pra.Sha.Bhawan Kachala

Contd....

## Polling Station Level Election Results

### Polling Station-wise Votes Secured by Overall Top Five Parties in Jhabua Assembly in Assembly Election (AE) under Ratlam Parliamentary Constituency in Madhya Pradesh (2018)

Number of Polling Station	Winner - Gumansingh Damor (BJP)	Runner-up - Dr. Vikrant Bhuriya (INC)	3rd - Jevier Meda (IND)	4th - Dilipsingh Virsingh (AAP)	5th - Balu Ninama (BSP)	NOTA	Other	Total Votes Secured
36	236	246	170	16	5	34	18	725
37	121	95	118	7	2	19	8	370
38	128	289	41	5	3	24	16	506
39	151	334	48	31	8	17	66	655
40	400	132	123	7	15	23	39	739
41	143	82	214	17	13	33	26	528
42	186	54	223	9	7	22	19	520
43	271	99	232	13	15	32	50	712
44	154	17	179	3	6	9	13	381
45	153	90	287	7	6	18	24	585
46	279	87	277	6	5	20	15	689
47	233	27	183	5	7	12	12	479
48	232	50	176	3	7	31	32	531
49	265	51	94	1	6	30	18	465
50	213	17	256	9	11	21	26	553
51	300	236	63	11	13	22	17	662
52	417	53	23	0	10	3	4	510
53	444	238	43	8	15	26	14	788
54	158	247	91	11	6	29	20	562
55	192	177	264	17	18	41	35	744
56	273	189	13	8	8	33	22	546
57	333	158	6	9	9	14	15	544
58	444	90	17	5	3	3	5	567
59	217	51	25	3	8	23	18	345
60	336	97	79	6	5	24	13	560
61	319	135	60	7	10	31	13	575
62	109	374	121	7	4	19	12	646
63	376	57	82	4	6	35	23	583
64	185	23	156	3	17	20	19	423
65	156	34	180	2	10	18	16	416
66	251	49	30	2	8	18	12	370
67	141	60	136	4	10	21	9	381
68	393	78	130	12	11	29	35	688
69	39	84	237	5	1	10	9	385
70	129	163	61	5	2	9	7	376

Contd....

## Polling Station Level Election Results

**Winner, Runner-up and 3rd Party Position & Winning Margin According to Polling Stations in Jhabua Assembly in Assembly Election (AE) under Ratlam Parliamentary Constituency in Madhya Pradesh (2018)**

Polling Station Number	Winner Party	Winner Votes (%)	Runner-up Party	Runner-up Votes (%)	Winning Margin Votes (%)	Third Party	Third Party Votes (%)	Other Votes (%)
67	BJP	141 (37.01)	IND (JM)	136 (35.7)	5 (1.31)	INC	60 (15.75)	44 (11.55)
68	BJP	393 (57.12)	IND (JM)	130 (18.9)	263 (38.22)	INC	78 (11.34)	87 (12.65)
69	IND (JM)	237 (61.56)	INC	84 (21.82)	153 (39.74)	BJP	39 (10.13)	25 (6.49)
70	INC	163 (43.35)	BJP	129 (34.31)	34 (9.04)	IND (JM)	61 (16.22)	23 (6.12)
71	IND (JM)	202 (33.33)	BJP	193 (31.85)	9 (1.48)	INC	153 (25.25)	58 (9.57)
72	BJP	337 (47.33)	INC	182 (25.56)	155 (21.77)	IND (JM)	97 (13.62)	96 (13.48)
73	INC	296 (51.75)	BJP	126 (22.03)	170 (29.72)	IND (JM)	91 (15.91)	59 (10.31)
74	INC	284 (58.92)	IND (JM)	87 (18.05)	197 (40.87)	BJP	59 (12.24)	52 (10.79)
75	INC	323 (50.23)	BJP	169 (26.28)	154 (23.95)	IND (JM)	88 (13.69)	63 (9.8)
76	BJP	433 (71.93)	IND (JM)	85 (14.12)	348 (57.81)	INC	69 (11.46)	15 (2.49)
77	INC	419 (67.58)	IND (JM)	108 (17.42)	311 (50.16)	BJP	85 (13.71)	8 (1.29)
78	INC	252 (58.6)	BJP	100 (23.26)	152 (35.34)	IND (JM)	72 (16.74)	6 (1.4)
79	INC	253 (50.91)	BJP	160 (32.19)	93 (18.72)	IND (JM)	68 (13.68)	16 (3.22)
80	BJP	366 (49.46)	INC	254 (34.32)	112 (15.14)	IND (JM)	99 (13.38)	21 (2.84)
81	BJP	246 (58.57)	INC	115 (27.38)	131 (31.19)	IND (JM)	47 (11.19)	12 (2.86)
82	INC	155 (48.14)	IND (JM)	83 (25.78)	72 (22.36)	BJP	81 (25.16)	3 (0.93)
83	BJP	292 (75.06)	IND (JM)	53 (13.62)	239 (61.44)	INC	36 (9.25)	8 (2.06)
84	BJP	249 (77.09)	IND (JM)	38 (11.76)	211 (65.33)	INC	32 (9.91)	4 (1.24)
85	BJP	301 (58.67)	INC	115 (22.42)	186 (36.25)	IND (JM)	77 (15.01)	20 (3.9)
86	BJP	292 (58.17)	INC	131 (26.1)	161 (32.07)	IND (JM)	68 (13.55)	11 (2.19)
87	BJP	145 (36.8)	INC	145 (36.8)	0 (0)	IND (JM)	97 (24.62)	7 (1.78)
88	INC	215 (44.24)	BJP	173 (35.6)	42 (8.64)	IND (JM)	85 (17.49)	13 (2.67)
89	BJP	211 (53.42)	INC	98 (24.81)	113 (28.61)	IND (JM)	70 (17.72)	16 (4.05)
90	BJP	315 (63)	IND (JM)	90 (18)	225 (45)	INC	79 (15.8)	16 (3.2)
91	BJP	455 (68.22)	INC	126 (18.89)	329 (49.33)	IND (JM)	79 (11.84)	7 (1.05)
92	BJP	304 (59.49)	INC	154 (30.14)	150 (29.35)	IND (JM)	42 (8.22)	11 (2.15)
93	BJP	202 (55.19)	INC	118 (32.24)	84 (22.95)	IND (JM)	31 (8.47)	15 (4.1)
94	BJP	446 (64.54)	INC	157 (22.72)	289 (41.82)	IND (JM)	56 (8.1)	32 (4.63)
95	BJP	274 (42.75)	INC	233 (36.35)	41 (6.4)	IND (JM)	93 (14.51)	41 (6.4)
96	BJP	313 (64.27)	INC	115 (23.61)	198 (40.66)	IND (JM)	45 (9.24)	14 (2.87)
97	BJP	197 (57.94)	INC	82 (24.12)	115 (33.82)	IND (JM)	43 (12.65)	18 (5.29)
98	BJP	257 (39.3)	INC	233 (35.63)	24 (3.67)	IND (JM)	133 (20.34)	31 (4.74)
99	BJP	241 (58.07)	INC	92 (22.17)	149 (35.9)	IND (JM)	62 (14.94)	20 (4.82)

Contd....

## Socio-Economic Amenities - Rural

### Access to Education Facilities

Particulars	Number of Village (% of Population)				
	Available	Not Available	If Not Available (Distance of Nearest Facility)		
			A	B	C
Govt. Primary School	258 (100)	5 (0)	5 (0)	0 (0)	0 (0)
Private Primary School	13 (9)	250 (91)	0 (0)	0 (0)	0 (0)
Govt. Middle School	115 (62)	148 (38)	114 (29)	13 (3)	1 (0)
Private Middle School	8 (6)	255 (94)	0 (0)	0 (0)	0 (0)
Govt. Secondary School	31 (21)	232 (79)	109 (35)	80 (28)	20 (6)
Private Secondary School	8 (5)	255 (95)	2 (1)	0 (0)	0 (0)
Govt. Senior Secondary School	13 (10)	250 (90)	79 (27)	115 (44)	43 (13)
Private Senior Secondary School	1 (0)	262 (100)	0 (0)	0 (0)	0 (0)
Govt. Arts and Science Degree College	0 (0)	263 (100)	12 (3)	31 (13)	205 (75)
Private Arts and Science Degree College	0 (0)	263 (100)	0 (0)	0 (0)	0 (0)
Govt. Engineering College	0 (0)	263 (100)	0 (0)	0 (0)	221 (80)
Private Engineering College	0 (0)	263 (100)	0 (0)	0 (0)	13 (5)
Govt. Medicine College	0 (0)	263 (100)	0 (0)	0 (0)	228 (82)
Private Medicine College	0 (0)	263 (100)	0 (0)	0 (0)	0 (0)
Govt. Management Institute	0 (0)	263 (100)	0 (0)	0 (0)	222 (81)
Private Management Institute	0 (0)	263 (100)	0 (0)	0 (0)	1 (1)
Govt. Polytechnic	0 (0)	263 (100)	13 (4)	37 (18)	213 (78)
Private Polytechnic	0 (0)	263 (100)	0 (0)	0 (0)	0 (0)
Govt. Vocational Training School/ITI	0 (0)	263 (100)	12 (4)	38 (18)	209 (77)
Private Vocational Training School/ITI	0 (0)	263 (100)	0 (0)	0 (0)	3 (1)
Govt. Non Formal Training Centre	0 (0)	263 (100)	6 (2)	17 (8)	168 (59)
Private Non Formal Training Centre	0 (0)	263 (100)	7 (2)	20 (10)	39 (18)
Govt. School For Disabled	0 (0)	263 (100)	6 (2)	17 (8)	126 (44)
Private School For Disabled	0 (0)	263 (100)	0 (0)	0 (0)	2 (1)
Government Others	0 (0)	263 (100)	0 (0)	0 (0)	3 (1)
Private Others	0 (0)	263 (100)	0 (0)	0 (0)	0 (0)

Note : Distance A : Less than 5 km; B : Between 5-10 km; C : 10+ km.; Source : Data Analysis is based on 2011 Census.

## DISCLAIMER

The Terms of Use and Disclaimer of Datanet India Private Limited (hereinafter referred to as "Datanet") for use of this analysis report of **Jhabua Assembly Constituency (Jhabua Vidhan Sabha)** :-

1. **Assembly Factbook™** is a Registered Trade Mark owned by Datanet.
2. All the maps are sketched and graphical representation only and have not been drawn to the scale and also not to represent the actual geographical area or boundary of the unit.
3. The data for the aforesaid analysis is based on authentic sources and has been culled from the various publications of Census, CSO and NSSO for district and block level data, various central and state government departments, Central & State Elections Commissions and the concerned Returning Officers' releases, Electoral Rolls, Election results and allied publications, internal assessment, surveys, estimates and analysis. Therefore, certain adjustment of data at micro level may have been done to arrive closer to the macro data.
4. Data have been provided on an "As Is" and "As AVAILABLE" basis
5. The colours shown in the maps or diagram and charts of a particular party, alliance or AC are indicative and do not represent them.
6. This publication which includes maps, sheets, graphs and data would be the property under copyright of Datanet only. The user may use these for its internal study, analysis and research purposes. It's public display, re-selling or any commercial uses by the user are not allowed.
7. Datanet has taken due care and caution in compilation and processing of data and allied information, but does not guarantee the accuracy, adequacy or completeness of any information/analysis and will be not responsible for any errors or omissions or for the results obtained from the use of such information/analysis.
8. All the contents for the publication have been culled from various authentic sources and Datanet reasonably believes such sources to be reliable, but does not make any representations, express or implied as to the accuracy or fitness of use of such information. The information or contents of the information/analysis do not constitute advice and should not be relied upon in making (or refraining from making) any decision. Any reliance placed upon the information provided by Datanet is the sole responsibility and strictly at the user's risk.
9. In no event will Datanet be liable for any damages (including, without limitation, damages for loss of business projects, or loss of profits) arising in contract, tort or otherwise from the use of or inability to use any of its contents, or from any action taken (or refrained from being taken) as a result of using the analysis or any of its contents. Datanet its directors, owners, editors, officials, employees, distributor and agents or any associate will not be liable for any errors in the information contained or any consequences arising from the use of the contents of the provided information/analysis.
10. If any provision of these terms and conditions is held invalid or illegal or unenforceable for any reason by any court of competent jurisdiction, such provision shall be severed and the remainder of provisions of the terms and conditions shall continue in full force and effect as if the Term of Use had been executed with the invalid, illegal or unenforceable provision eliminated.
11. If there are any discrepancies in the information provided, please bring it to attention of Datanet for suitable rectification measures.



**Buy Online This Complete Book At**  
**Datanet India eBooks Store**

[www.indiastatpublications.com](http://www.indiastatpublications.com)

or go directly at

[http://www.indiastatpublications.com/  
Assembly\\_factbook/Madhya\\_Pradesh/Ratlam/Jhabua](http://www.indiastatpublications.com/Assembly_factbook/Madhya_Pradesh/Ratlam/Jhabua)



 **indiastat**elections

ISBN : 978-93-87165-93-9

