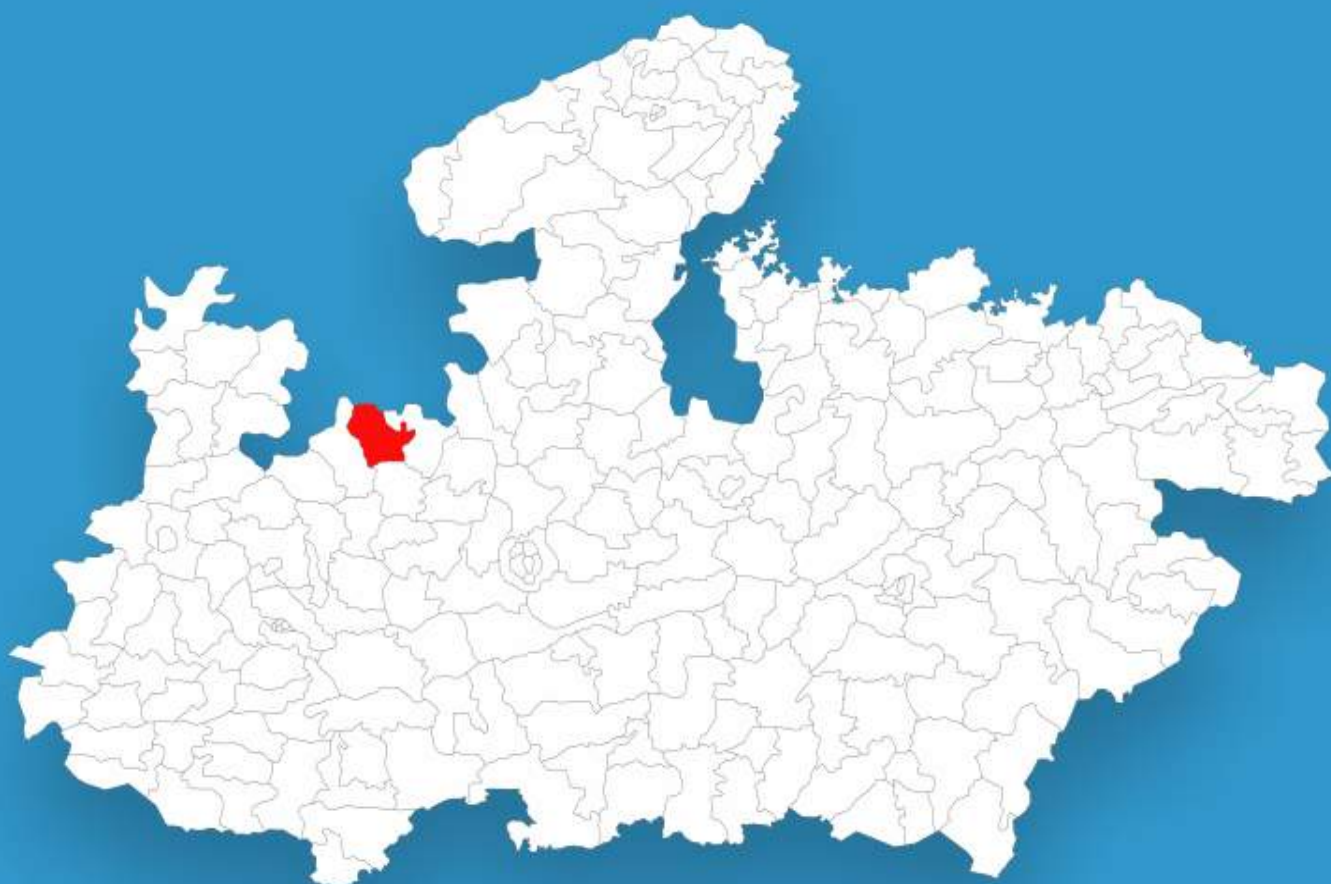




Madhya Pradesh

# Assembly Factbook™

Khilchipur Assembly Constituency



Key Electoral Data of Khilchipur  
Assembly Constituency (Vidhan Sabha)

Madhya Pradesh

# **Assembly Factbook™**

Khilchipur Assembly Constituency



Khilchipur Vidhan Sabha

## **Editor & Director**

Dr. R.K. Thukral

## **Research Editor**

Dr. Shafeeq Rahman

## **Compiled, Researched and Published by Datanet India Pvt. Ltd.**

D-100, 1st Floor,

Okhla Industrial Area, Phase-I,  
New Delhi- 110020.

Ph.: 91-11- 43580781-84

Email : support@indiastatpublications.com

Website : www.indiastatelections.com

## **Online Book Store :**

www.indiastatpublications.com

**Report No. :** AFB/MP-163-0123

**ISBN :** 978-93-87189-04-1

**First Edition :** January, 2018

**Sixth Updated Edition :** January, 2023

**Price :** Rs. 11500/-

US\$ 310

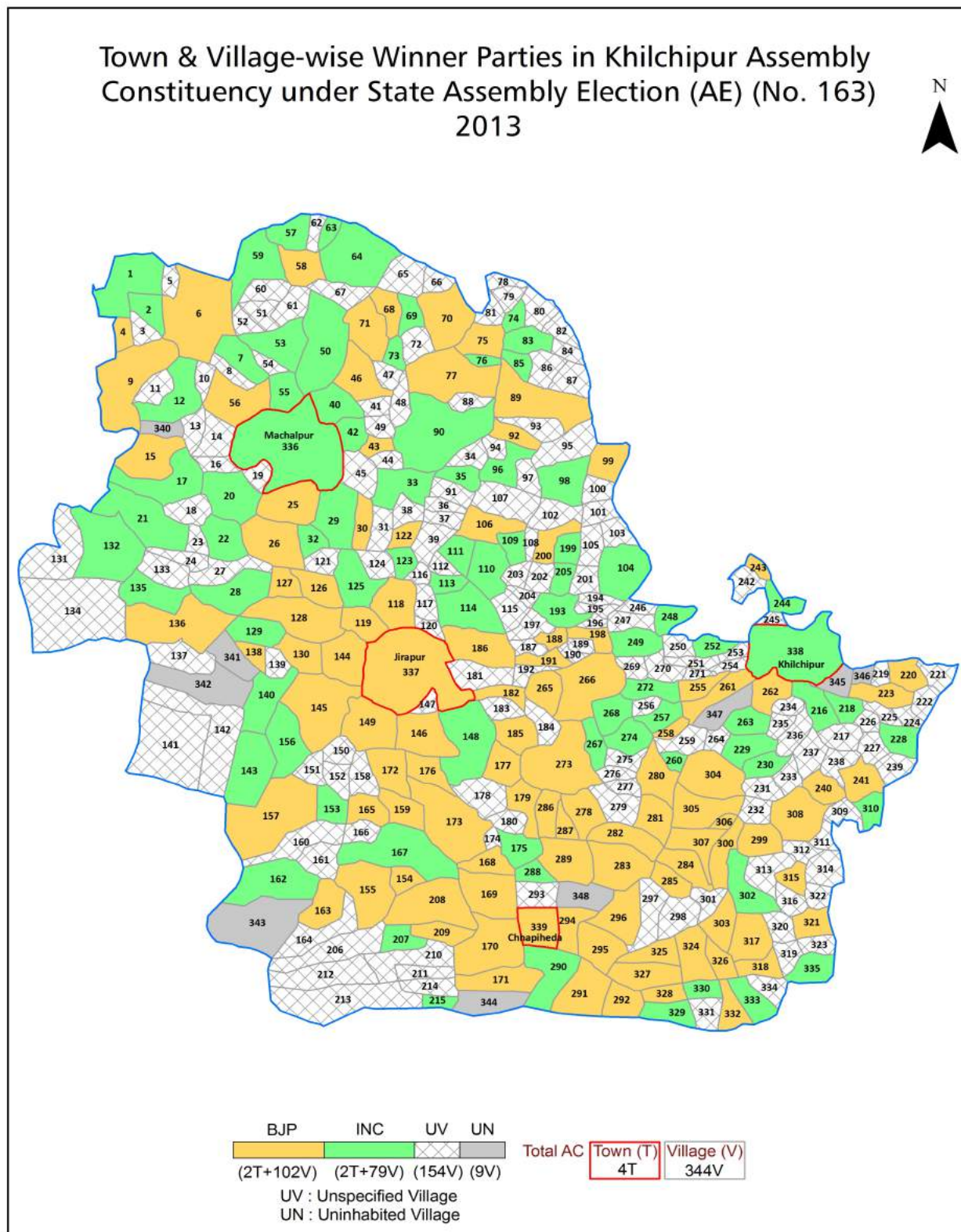
**© Datanet India Pvt. Ltd.**

All rights reserved. No part of this book may be reproduced, stored in a retrieval system or transmitted in any form or by any means, mechanical photocopying, photographing, scanning, recording or otherwise without the prior written permission of the publisher. Please refer to Disclaimer at page no. 243 for the use of this publication.

Printed in India

No.	Particulars	Page No.
	<b>Introduction</b>	
1	Assembly Constituency - (Vidhan Sabha) at a Glance   Features of Assembly as per Delimitation Commission of India (2008)	1-2
	<b>Location and Political Maps</b>	
2	Location Map   Boundaries of Assembly Constituency - (Vidhan Sabha) in District   Boundaries of Assembly Constituency under Parliamentary Constituency - (Lok Sabha)   Town & Village-wise Winner Parties- 2019, 2018, 2014, 2013, 2009 and 2008	3-11
	<b>Administrative Setup (2011)</b>	
3	District   Sub-district   Towns   Villages   Inhabited Villages   Uninhabited Villages   Village Panchayat   Intermediate Panchayat	12-28
	<b>Demographics (2011)</b>	
4	Population   Households   Rural/Urban Population   Towns and Villages by Population Size   Sex Ratio (Total & 0-6 Years)   Religious Population   Social Population   Literacy Rate	29-30
	<b>Electoral Features</b>	
5	Important Dates of Last Elections Held   Electors by Gender   Service Electors   Voters   Voters Turnout   Polling Stations & Average Number of Electors per Polling Station   Electors by Age Group   Present Elected Representatives	31-36
	<b>Historical Summary Election Results</b>	
6	Vote Share of Major Parties   Winning Margin (Number & Percentage)   Polarity of Parties   Summary Result of Assembly Segment of Parliamentary Elections 2019, 2014, 2009, 2004 and 1999   Summary Result of Assembly Elections 2018, 2013, 2008, 2003, 1998, 1993, 1990, 1985, 1980, 1977, 1972, 1967 and 1962	37-58
	<b>Polling Station Level Election Results</b>	
7	Name and Number of Polling Station 2019, 2018, 2014, 2013, 2009 and 2008   Polling Station-wise Electors, Voters & Voters Turnout 2019, 2018, 2014, 2013, 2009 and 2008   Polling Station wise Elections Results 2019, 2018, 2014, 2013, 2009 and 2008	59-221
	<b>Share of Assembly Constituency</b>	
8	Share of Assembly Constituency - (Vidhan Sabha) in State, District and Parliamentary Constituency - (Lok Sabha)	222
	<b>Socio-Economic Amenities (2011)</b>	
9	Access to Administrative Units   Agricultural, Manufacturing and Industrial Commodities   Demographic Indicators   Education   Health & Manpower   Drinking Water Supply   Sanitation   Entertainment and Recreations Infrastructure   Power   Food Allocation Distribution and Marketing of Agriculture Commodities Infrastructure   Transport and Road Infrastructure   Communication   Banking and Financial Services   Land Use   Irrigation Source	224-238
10	<b>Abbreviation &amp; Sources</b>	240-241
11	<b>Disclaimer</b>	243

## Location & Political Map



## Administrative Setup

### List of Village Panchayat & Intermediate Panchayat (Block) Name - 2011

Village Name	Village Panchayat Name	Intermediate Panchayat Name
Abdalpura	Kashikhedi	Jirapur
Abhepur	Abhaypur	Khilchipur
Abhepura	Surajpura	Jirapur
Adampura	Kumda	Jirapur
Agariya	Agriya	Jirapur
Ahilyapura	Uchawada-Uchawadi	Jirapur
Amanpura	Amanpura	Khilchipur
Amawataa	Amawta	Khilchipur
Amlabe	Amlabeh	Jirapur
Anandpura	Jharniya	Jirapur
Ank Khedi	Bisniya	Khilchipur
Aranya	Arniya	Jirapur
Arolya	Menakhedi	Jirapur
Badbeli	Badbeli	Khilchipur
Baddu Khedi	Dupadiya	Jirapur
Badgaon	Badgaon	Jirapur
Badia Mandloi	Dobda	Jirapur
Bajron	Bajron	Khilchipur
Balaheda	Balaheda	Jirapur
Bamangaon	Bamangaon	Khilchipur
Bamaniya Khedi	Ranipura	Jirapur
Banda	Banda	Jirapur
Bangpura	Bangpura	Jirapur
Bans Khedi	Banskhedhi	Jirapur
Bans Khedi	Chokhanda	Jirapur
Banyabey	Gadiya	Jirapur
Baodi Kheda	Bawdikheda Jagir	Khilchipur
Baori Kheda	Bawdikheda	Jirapur
Bargulya	Halahedi	Khilchipur

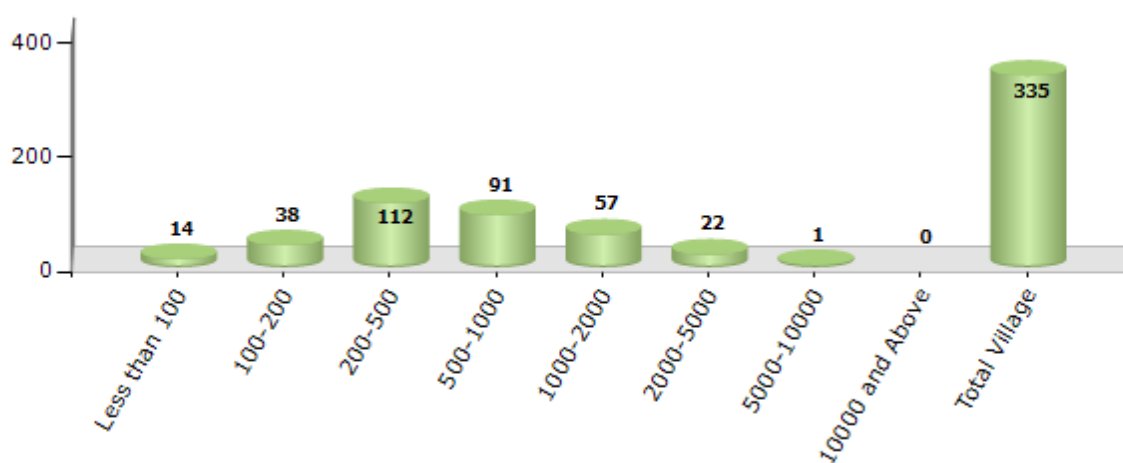
Contd....

## Demographics

### Number of Villages by Population Size - 2011

Less than 100	100-200	200-500	500-1000	1000-2000	2000-5000	5000-10000	10000 and Above	Total Village
14	38	112	91	57	22	1	0	335

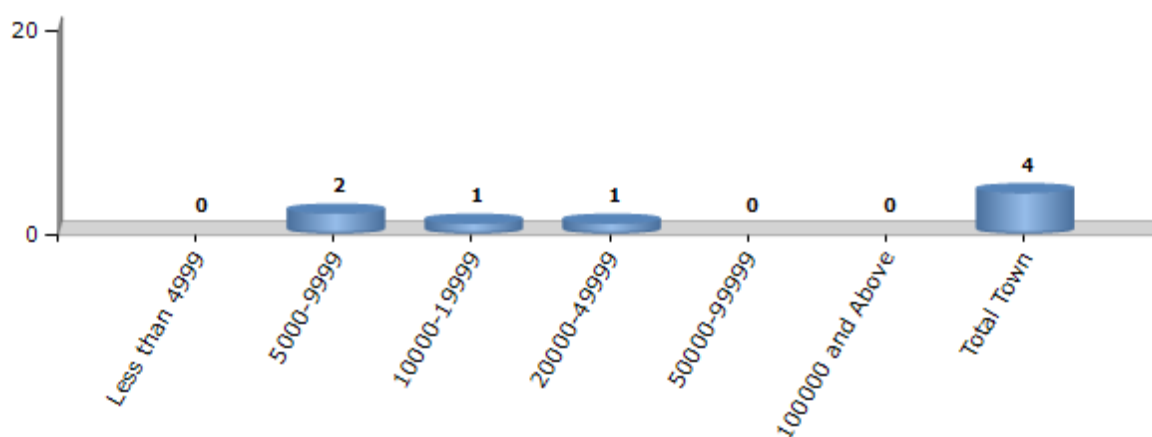
Number of Villages by Population Size - 2011



### Number of Towns by Population Size - 2011

Less than 4999	5000-9999	10000-19999	20000-49999	50000-99999	100000 and Above	Total Town
0	2	1	1	0	0	4

Number of Towns by Population Size - 2011

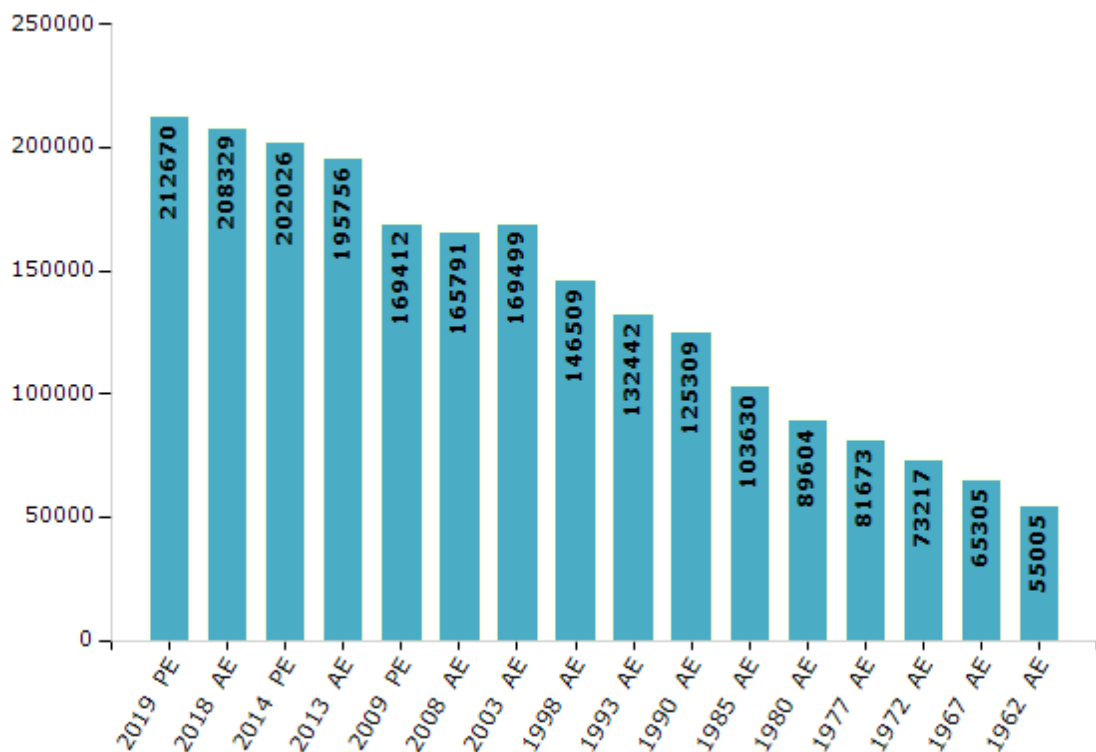


## Electoral Features

### Electors by Male & Female

Year	Male	Female	Others	Total	Year	Male	Female	Others	Total
2019 PE	110197	102472	1	212670	1993 AE	66785	65657	-	132442
2018 AE	107674	100654	1	208329	1990 AE	64930	60379	-	125309
2014 PE	104977	97047	2	202026	1985 AE	53555	50075	-	103630
2013 AE	102050	93704	2	195756	1980 AE	45769	43835	-	89604
2009 PE	88548	80864	-	169412	1977 AE	42169	39504	-	81673
2008 AE	86413	79378	-	165791	1972 AE	37869	35348	-	73217
2004 PE	-	-	-	-	1967 AE	-	-	-	65305
2003 AE	86541	82958	-	169499	1962 AE	-	-	-	55005
1999 PE	-	-	-	-	1957 AE	-	-	-	-
1998 AE	75764	70745	-	146509	1952 AE	-	-	-	-

Number of Electors

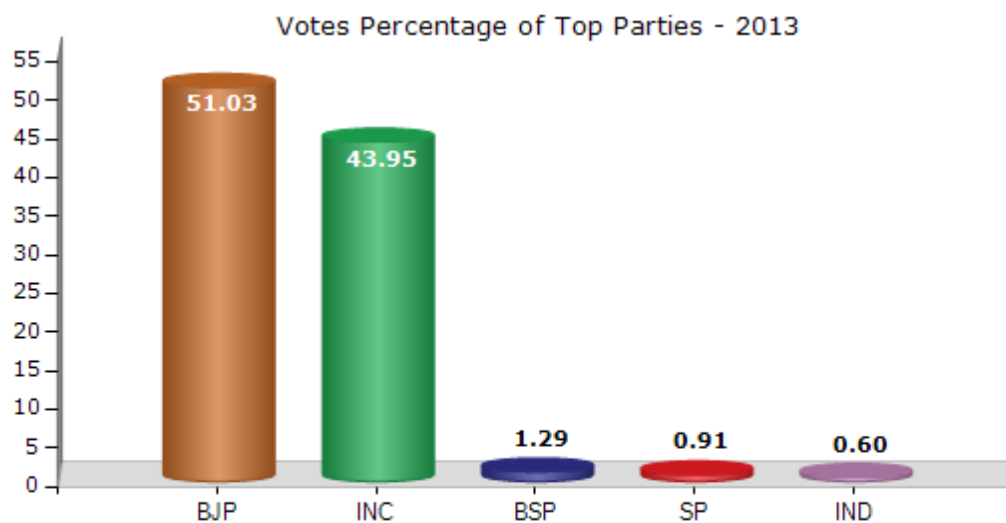


**Note :** AE : Assembly Election, PE : Assembly Segment of Parliamentary Election

## Historical Summary Election Results

### Summary Result of Assembly Election - 2013

Candidate Name	Party	Votes	Votes %
Kunwar Hajarilal Dangi	BJP	82712	51.03
Priyavrat Singh	INC	71233	43.95
Ramlal-Gangaram	BSP	2088	1.29
Premnarayan	SP	1475	0.91
Eshak	IND	975	0.6
Rameshchandra	BA S D	794	0.49
Rodilal Dangi	IND	608	0.38
Brijmohan Saxena Vakil	JND	567	0.35
	NOTA	1633	1.01



## Polling Station Level Election Results

### Number and Name of Polling Stations (PS) (2018)

Number of Polling Stations	Name of Polling Stations	Number of Polling Stations	Name of Polling Stations
1	Sha.Ma.Shala Bhawan Purvi Bhag Dhanoda	22	Govt. Egs School Building Adamjpur
2	Govt M.S. Building West Patrt Dhanoda	23	Sha.Ma.Shala Bhawan Rajapurakheda
3	Sha. Pra.Sha.Bhawan Jethali	24	Sha.Ma.Shala Bhawan Kumadi
4	Sha.Ma.Shala Bhawan Jiriyakhedi	25	Govt Middle School Rajpura
5	Sha.Ma.Shala Bhawan Purvi Bhag Bhagora	26	Govt. Primary School Building Batediya
6	Sha.Ma.Shala Bhawan Dachchidi Bhag Bhagora	27	Sha.Pra.Shala Bhawan Gadagach
7	Govt Middle School Building Bhagori	28	Sha.Ma.Shala Bhawan Mukundapura
8	Sha.Ma.Shala Bhawan Banda	29	Govt. Primary School Bhadaka
9	Govt P.K.S. Building North Part Ghoghtpur	30	Sha.Ma.Shala Bhawan Aranya
10	Govt P.K.S. Building North Part Ghoghtpur	31	Sha.Pra.Shala Bhawan Uchavada
11	Govt P.K.S. Building North Part Ghoghtpur	32	Govt Middle School Building Esth Part Ramgarh
12	Govt Middle School Building Ghoghatpur	33	Govt M S Builing West Part Ramgarh
13	Govt P .S . Building Kundikheda	34	Govt Middle School New Building Ramgarh
14	Govt M.S. Building Jharnya	35	Govt. Highschool Building Ramgarh
15	Govt P.S. Building Jharni	36	Sha.Ma.Shala Bhawan Purvi Bhag Lakhoni
16	Govt M.S. Building Bawdikheda	37	Sha.Ma.Shala Bhawan P.Bhag Lakhoni
17	Govt Middle School Building Agariya	38	Govt.Primary School Gulkhedi
18	Sha.Pra.Shala Bhawan Sundarapura	39	Govt Primmary School Dantiya
19	Sha.Pra.Shala Bhawan Kishanapura	40	Govt.Higher Secondry School Additionl Room Purv Bhag Bharmangao
20	Sha.Ma.Shala Bhawan Gadiya	41	Govt.Higher Secondry School Additionl Room Pachimee Bhag Brahmanarv
21	Govt M.S. Building Kumda	42	Govt P.S. Building Navin Nandri

Contd....

## Polling Station Level Election Results

### Polling Station-wise Votes Secured by Overall Top Five Parties in Khilchipur Assembly in Assembly Election (AE) under Rajgarh Parliamentary Constituency in Madhya Pradesh (2018)

Number of Polling Station	Winner - Priyavrat Singh (INC)	Runner-up - Hajarilal Dangi (BJP)	3rd - Indersingh Varma (BSP)	4th - Irshad Mohammad (JAC)	5th - Kamalsingh (IND)	NOTA	Other	Total Votes Secured
36	522	365	8	2	5	4	4	910
37	616	337	7	8	6	1	11	986
38	446	197	8	2	3	6	12	674
39	364	96	5	1	1	3	2	472
40	74	783	3	6	2	2	2	872
41	88	685	0	4	1	1	1	780
42	254	140	2	1	3	2	2	404
43	360	174	4	3	2	5	8	556
44	321	233	5	2	4	5	5	575
45	303	255	6	4	3	1	4	576
46	238	305	4	2	6	2	8	565
47	362	146	13	1	7	9	6	544
48	460	157	11	3	7	4	10	652
49	413	115	11	3	6	1	10	559
50	241	243	6	2	4	5	4	505
51	373	198	5	6	5	8	9	604
52	219	208	4	2	1	3	3	440
53	365	359	14	4	2	12	11	767
54	297	270	6	4	2	6	5	590
55	537	208	7	2	6	5	5	770
56	406	267	10	4	2	4	3	696
57	446	163	7	3	1	6	6	632
58	435	18	6	2	1	2	3	467
59	490	280	13	7	8	13	24	835
60	138	378	7	9	7	8	9	556
61	557	171	12	13	7	13	17	790
62	511	155	16	6	0	3	6	697
63	311	165	13	7	2	9	7	514
64	366	142	3	6	3	12	3	535
65	311	45	2	1	1	2	8	370
66	572	37	1	0	1	1	3	615
67	301	43	1	1	4	0	2	352
68	261	85	4	7	4	1	5	367
69	502	236	10	7	1	4	9	769
70	457	313	10	6	3	4	9	802

Contd....

## Polling Station Level Election Results

**Winner, Runner-up and 3rd Party Position & Winning Margin According to Polling Stations in Khilchipur Assembly in Assembly Election (AE) under Rajgarh Parliamentary Constituency in Madhya Pradesh (2018)**

Polling Station Number	Winner Party	Winner Votes (%)	Runner-up Party	Runner-up Votes (%)	Winning Margin Votes (%)	Third Party	Third Party Votes (%)	Other Votes (%)
67	INC	301 (85.51)	BJP	43 (12.22)	258 (73.29)	IND (K)	4 (1.14)	4 (1.14)
68	INC	261 (71.12)	BJP	85 (23.16)	176 (47.96)	JAC	7 (1.91)	14 (3.81)
69	INC	502 (65.28)	BJP	236 (30.69)	266 (34.59)	BSP	10 (1.3)	21 (2.73)
70	INC	457 (56.98)	BJP	313 (39.03)	144 (17.95)	BSP	10 (1.25)	22 (2.74)
71	INC	745 (76.1)	BJP	178 (18.18)	567 (57.92)	BSP	12 (1.23)	44 (4.49)
72	INC	497 (90.86)	BJP	43 (7.86)	454 (83)	JAC	3 (0.55)	4 (0.73)
73	INC	429 (67.67)	BJP	185 (29.18)	244 (38.49)	BSP	9 (1.42)	11 (1.74)
74	INC	458 (71.9)	BJP	154 (24.18)	304 (47.72)	BSP	7 (1.1)	18 (2.83)
75	INC	286 (71.86)	BJP	106 (26.63)	180 (45.23)	BSP	2 (0.5)	4 (1.01)
76	INC	550 (64.78)	BJP	249 (29.33)	301 (35.45)	BSP	21 (2.47)	29 (3.42)
77	INC	537 (80.15)	BJP	124 (18.51)	413 (61.64)	BSP	5 (0.75)	4 (0.6)
78	INC	311 (59.01)	BJP	179 (33.97)	132 (25.04)	BSP	17 (3.23)	20 (3.8)
79	INC	337 (62.41)	BJP	183 (33.89)	154 (28.52)	BSP	3 (0.56)	17 (3.15)
80	INC	497 (61.82)	BJP	261 (32.46)	236 (29.36)	BSP	14 (1.74)	32 (3.98)
81	INC	546 (72.22)	BJP	181 (23.94)	365 (48.28)	BSP	11 (1.46)	18 (2.38)
82	INC	281 (74.34)	BJP	81 (21.43)	200 (52.91)	BSP	7 (1.85)	9 (2.38)
83	INC	597 (67.08)	BJP	245 (27.53)	352 (39.55)	BSP	10 (1.12)	38 (4.27)
84	INC	495 (55.81)	BJP	319 (35.96)	176 (19.85)	BSP	21 (2.37)	52 (5.86)
85	INC	285 (49.22)	BJP	270 (46.63)	15 (2.59)	SHS	5 (0.86)	19 (3.28)
86	BJP	317 (50.8)	INC	283 (45.35)	34 (5.45)	BSP	7 (1.12)	17 (2.72)
87	BJP	196 (55.68)	INC	134 (38.07)	62 (17.61)	JAC	6 (1.7)	16 (4.55)
88	INC	472 (72.73)	BJP	139 (21.42)	333 (51.31)	BSP	12 (1.85)	26 (4.01)
89	INC	245 (74.24)	BJP	76 (23.03)	169 (51.21)	JAC	2 (0.61)	7 (2.12)
90	INC	392 (78.4)	BJP	95 (19)	297 (59.4)	IND (K)	3 (0.6)	10 (2)
91	INC	499 (80.35)	BJP	103 (16.59)	396 (63.76)	IND (SB)	5 (0.81)	14 (2.25)
92	INC	506 (71.98)	BJP	142 (20.2)	364 (51.78)	BSP	19 (2.7)	36 (5.12)
93	BJP	468 (71.56)	INC	171 (26.15)	297 (45.41)	JAC	5 (0.76)	10 (1.53)
94	BJP	329 (57.12)	INC	208 (36.11)	121 (21.01)	BSP	10 (1.74)	29 (5.03)
95	INC	250 (73.31)	BJP	78 (22.87)	172 (50.44)	BSP	5 (1.47)	8 (2.35)
96	INC	383 (84.36)	BJP	45 (9.91)	338 (74.45)	IND (SB)	7 (1.54)	19 (4.19)
97	INC	351 (68.96)	BJP	107 (21.02)	244 (47.94)	BSP	25 (4.91)	26 (5.11)
98	INC	466 (78.19)	BJP	106 (17.79)	360 (60.4)	BSP	6 (1.01)	18 (3.02)
99	INC	405 (66.28)	BJP	188 (30.77)	217 (35.51)	IND (SB)	6 (0.98)	12 (1.96)

Contd....

## Socio-Economic Amenities - Rural

### Access to Education Facilities

Particulars	Number of Village (% of Population)				
	Available	Not Available	If Not Available (Distance of Nearest Facility)		
			A	B	C
Govt. Primary School	307 (98)	28 (2)	14 (1)	6 (0)	0 (0)
Private Primary School	52 (32)	283 (68)	0 (0)	0 (0)	0 (0)
Govt. Middle School	138 (72)	197 (28)	124 (17)	28 (4)	5 (1)
Private Middle School	20 (18)	315 (82)	0 (0)	0 (0)	0 (0)
Govt. Secondary School	28 (24)	307 (76)	111 (28)	124 (30)	29 (7)
Private Secondary School	8 (7)	327 (93)	0 (0)	2 (0)	0 (0)
Govt. Senior Secondary School	6 (7)	329 (93)	50 (14)	137 (42)	93 (24)
Private Senior Secondary School	0 (0)	335 (100)	0 (0)	1 (0)	0 (0)
Govt. Arts and Science Degree College	0 (0)	335 (100)	17 (5)	68 (20)	187 (61)
Private Arts and Science Degree College	0 (0)	335 (100)	0 (0)	0 (0)	0 (0)
Govt. Engineering College	0 (0)	335 (100)	0 (0)	0 (0)	71 (22)
Private Engineering College	0 (0)	335 (100)	0 (0)	0 (0)	0 (0)
Govt. Medicine College	0 (0)	335 (100)	0 (0)	1 (0)	46 (14)
Private Medicine College	0 (0)	335 (100)	0 (0)	0 (0)	0 (0)
Govt. Management Institute	0 (0)	335 (100)	0 (0)	0 (0)	62 (19)
Private Management Institute	0 (0)	335 (100)	0 (0)	0 (0)	0 (0)
Govt. Polytechnic	0 (0)	335 (100)	3 (1)	10 (2)	315 (95)
Private Polytechnic	0 (0)	335 (100)	0 (0)	0 (0)	0 (0)
Govt. Vocational Training School/ITI	0 (0)	335 (100)	8 (2)	34 (8)	286 (89)
Private Vocational Training School/ITI	0 (0)	335 (100)	0 (0)	0 (0)	0 (0)
Govt. Non Formal Training Centre	0 (0)	335 (100)	3 (1)	10 (2)	312 (96)
Private Non Formal Training Centre	0 (0)	335 (100)	0 (0)	0 (0)	0 (0)
Govt. School For Disabled	0 (0)	335 (100)	2 (0)	3 (1)	106 (35)
Private School For Disabled	0 (0)	335 (100)	0 (0)	0 (0)	1 (0)
Government Others	0 (0)	335 (100)	0 (0)	6 (1)	329 (99)
Private Others	0 (0)	335 (100)	0 (0)	0 (0)	0 (0)

Note : Distance A : Less than 5 km; B : Between 5-10 km; C : 10+ km.; Source : Data Analysis is based on 2011 Census.

## DISCLAIMER

The Terms of Use and Disclaimer of Datanet India Private Limited (hereinafter referred to as "Datanet") for use of this analysis report of **Khilchipur Assembly Constituency (Khilchipur Vidhan Sabha)** :-

1. **Assembly Factbook™** is a Registered Trade Mark owned by Datanet.
2. All the maps are sketched and graphical representation only and have not been drawn to the scale and also not to represent the actual geographical area or boundary of the unit.
3. The data for the aforesaid analysis is based on authentic sources and has been culled from the various publications of Census, CSO and NSSO for district and block level data, various central and state government departments, Central & State Elections Commissions and the concerned Returning Officers' releases, Electoral Rolls, Election results and allied publications, internal assessment, surveys, estimates and analysis. Therefore, certain adjustment of data at micro level may have been done to arrive closer to the macro data.
4. Data have been provided on an "As Is" and "As AVAILABLE" basis
5. The colours shown in the maps or diagram and charts of a particular party, alliance or AC are indicative and do not represent them.
6. This publication which includes maps, sheets, graphs and data would be the property under copyright of Datanet only. The user may use these for its internal study, analysis and research purposes. It's public display, re-selling or any commercial uses by the user are not allowed.
7. Datanet has taken due care and caution in compilation and processing of data and allied information, but does not guarantee the accuracy, adequacy or completeness of any information/analysis and will be not responsible for any errors or omissions or for the results obtained from the use of such information/analysis.
8. All the contents for the publication have been culled from various authentic sources and Datanet reasonably believes such sources to be reliable, but does not make any representations, express or implied as to the accuracy or fitness of use of such information. The information or contents of the information/analysis do not constitute advice and should not be relied upon in making (or refraining from making) any decision. Any reliance placed upon the information provided by Datanet is the sole responsibility and strictly at the user's risk.
9. In no event will Datanet be liable for any damages (including, without limitation, damages for loss of business projects, or loss of profits) arising in contract, tort or otherwise from the use of or inability to use any of its contents, or from any action taken (or refrained from being taken) as a result of using the analysis or any of its contents. Datanet its directors, owners, editors, officials, employees, distributor and agents or any associate will not be liable for any errors in the information contained or any consequences arising from the use of the contents of the provided information/analysis.
10. If any provision of these terms and conditions is held invalid or illegal or unenforceable for any reason by any court of competent jurisdiction, such provision shall be severed and the remainder of provisions of the terms and conditions shall continue in full force and effect as if the Term of Use had been executed with the invalid, illegal or unenforceable provision eliminated.
11. If there are any discrepancies in the information provided, please bring it to attention of Datanet for suitable rectification measures.

**Buy Online This Complete Book At**  
**Datanet India eBooks Store**

[www.indiastatpublications.com](http://www.indiastatpublications.com)

or go directly at

[http://www.indiastatpublications.com/  
Assembly\\_factbook/Madhya\\_Pradesh/Rajgarh/ Khilchipur](http://www.indiastatpublications.com/Assembly_factbook/Madhya_Pradesh/Rajgarh/Khilchipur)

 **indiastat**elections

ISBN : 978-93-87189-04-1

