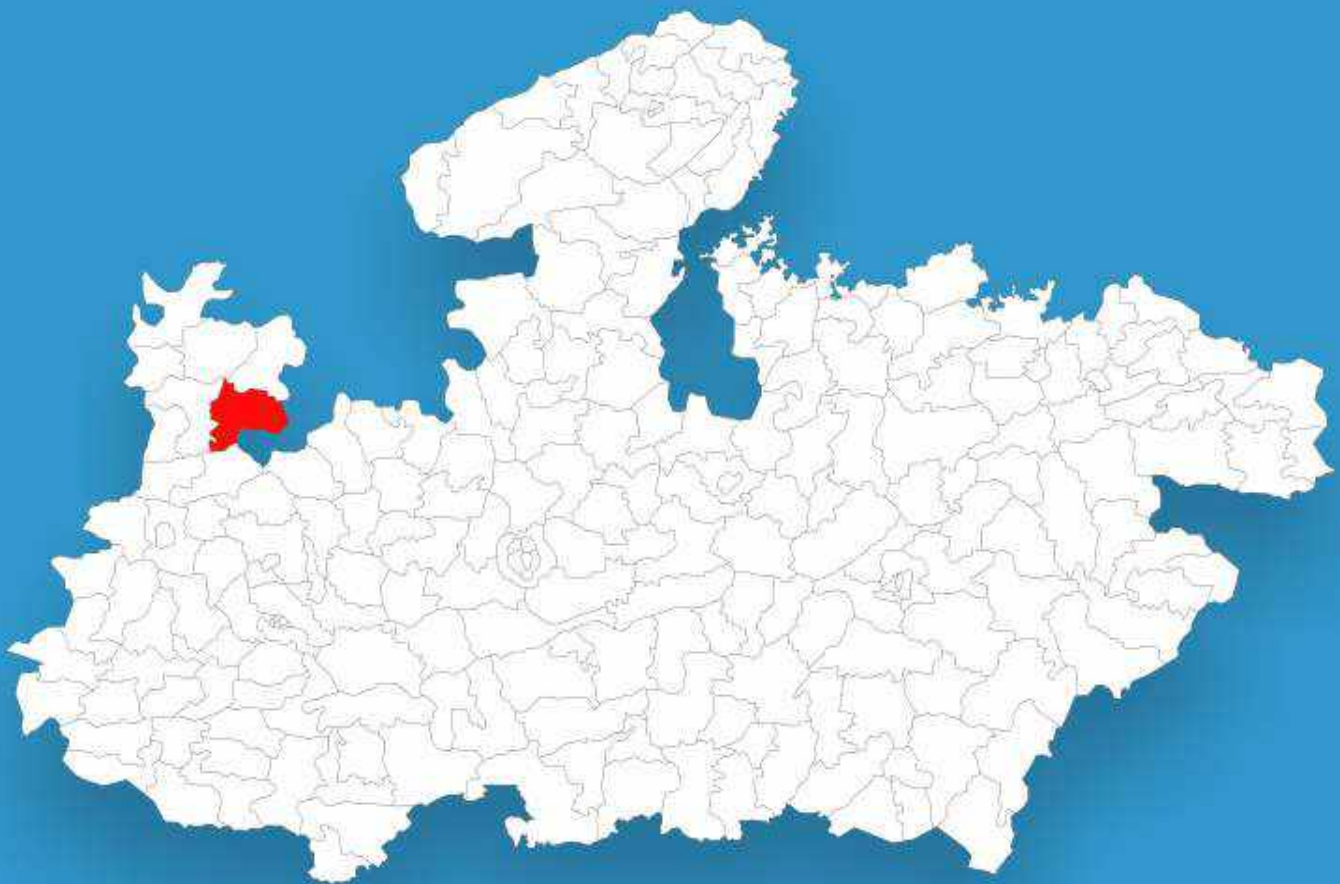




Madhya Pradesh

Assembly Factbook™

Suwasra Assembly Constituency



Key Electoral Data of Suwasra
Assembly Constituency (Vidhan Sabha)

Madhya Pradesh

Assembly Factbook™

Suwasra Assembly Constituency



Suwasra Vidhan Sabha

Editor & Director

Dr. R.K. Thukral

Research Editor

Dr. Shafeeq Rahman

Compiled, Researched and Published by Datanet India Pvt. Ltd.

D-100, 1st Floor,

Okhla Industrial Area, Phase-I,
New Delhi- 110020.

Ph.: 91-11- 43580781-84

Email : support@indiastatpublications.com

Website : www.indiastatelections.com

Online Book Store :

www.indiastatpublications.com

Report No. : AFB/MP-226-0125

ISBN : 978-93-87189-98-0

First Edition : January, 2018

Eighth Updated Edition : January, 2025

Price : Rs. 11500/-

US\$ 310

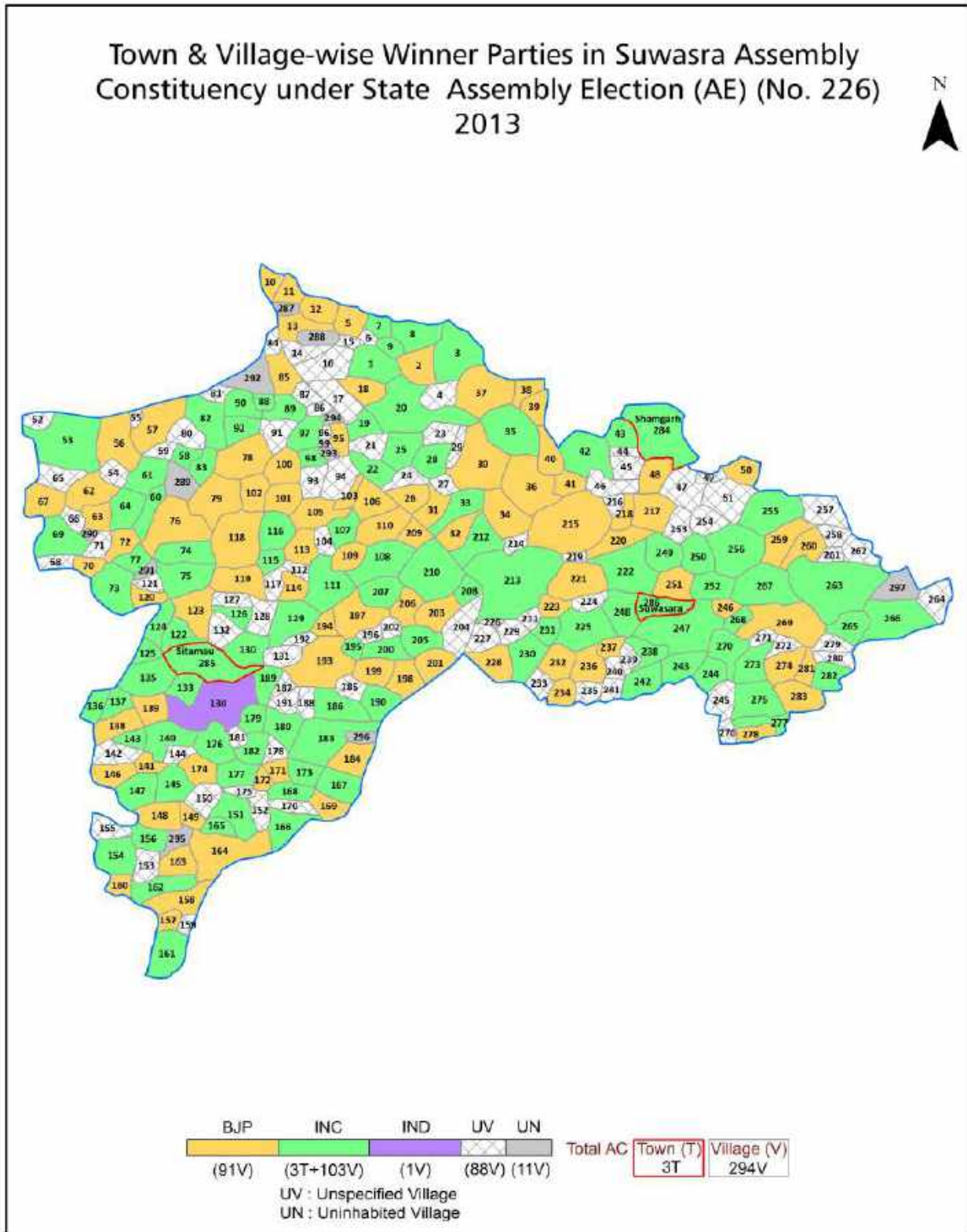
© Datanet India Pvt. Ltd.

All rights reserved. No part of this book may be reproduced, stored in a retrieval system or transmitted in any form or by any means, mechanical photocopying, photographing, scanning, recording or otherwise without the prior written permission of the publisher. Please refer to Disclaimer at page no. 253 for the use of this publication.

Printed in India

No.	Particulars	Page No.
	Introduction	
1	Assembly Constituency - (Vidhan Sabha) at a Glance Features of Assembly as per Delimitation Commission of India (2008)	1-2
	Location and Political Maps	
2	Location Map Boundaries of Assembly Constituency - (Vidhan Sabha in District Boundaries of Assembly Constituency under Parliamentary Constituency - (Lok Sabha) Town & Village-wise Winner Parties- 2024, 2023, 2019, 2018, 2014, 2013, 2009 and 2008	3-11
	Administrative Setup (2011)	
3	District Sub-district Towns Villages Inhabited Villages Uninhabited Villages Village Panchayat Intermediate Panchayat	12-26
	Demographics (2011)	
4	Population Households Rural/Urban Population Towns and Villages by Population Size Sex Ratio (Total & 0-6 Years) Religious Population Social Population Literacy Rate	27-28
	Electoral Features	
5	Important Dates of Last Elections Held Electors by Gender Service Electors Voters Voters Turnout Polling Stations & Average Number of Electors per Polling Station Electors by Age Group Present Elected Representatives	29-34
	Historical Summary Election Results	
6	Vote Share of Major Parties Winning Margin (Number & Percentage Polarity of Parties Summary Result of Assembly Segment of Parliamentary Elections 2024, 2019, 2014, 2009, 2004 and 1999 Summary Result of Assembly Elections 2023, 2018, 2013, 2008, 2003, 1998, 1993, 1990, 1985, 1980, 1977, 1972, 1967 and 1962	35-56
	Polling Station Level Election Results	
7	Name and Number of Polling Station 2024, 2023, 2019, 2018, 2014, 2013, 2009 and 2008 Polling Station-wise Electors, Voters & Voters Turnout 2024, 2023, 2019, 2018, 2014, 2013, 2009 and 2008 Polling Station wise Elections Results 2024, 2023, 2019, 2018, 2014, 2013, 2009 and 2008	57-231
	Share of Assembly Constituency	
8	Share of Assembly Constituency - (Vidhan Sabha) in State, District and Parliamentary Constituency - (Lok Sabha)	232
	Socio-Economic Amenities (2011)	
9	Access to Administrative Units Agricultural, Manufacturing and Industrial Commodities Demographic Indicators Education Health & Manpower Drinking Water Supply Sanitation Entertainment and Recreations Infrastructure Power Food Allocation Distribution and Marketing of Agriculture Commodities Infrastructure Transport and Road Infrastructure Communication Banking and Financial Services Land Use Irrigation Source	234-248
10	Abbreviation & Sources	250-251
11	Disclaimer	253

Location & Political Map



Administrative Setup

List of Village Panchayat & Intermediate Panchayat (Block) Name - 2011

Village Name	Village Panchayat Name	Intermediate Panchayat Name
Aawra	Kilgari	Garoth
Abakhedi	Nahargarh	Sitamau
Agar	Aagar	Garoth
Ajepur	Ajaypur	Sitamau
Akya	Bardiya Istmurar Uncha	Garoth
Akya	Sakhtali	Sitamau
Amba	Amba	Sitamau
Amli	Bapchya	Garoth
Angari	Angari	Sitamau
Antraliya	Dhankhedi	Sitamau
Aori	Bajkhedi	Sitamau
Arnyagond	Arniya God	Sitamau
Asawati	Asawati	Garoth
Badod	Barod	Sitamau
Bajkhedi	Bajkhedi	Sitamau
Bakana	Farasli	Garoth
Balahedi	Payakhedi	Sitamau
Bangli	Basai	Sitamau
Bani	Bani	Garoth
Banjari	Banjari (Chandwasa)	Garoth
Bankli	Kachriya	Sitamau
Banskhedi	Salriya	Garoth
Bapchya	Bapchya	Garoth
Bapchya	Belara	Sitamau
Baradiya Istmurar	Bardiya Istmurar Uncha	Garoth
Bardawadi	Manpura	Sitamau
Bardiya	Jagdi	Sitamau
Bardiya Barkheda	Bardiya Barkheda	Sitamau
Bardiya Gujar	Bardiya Gujar	Sitamau

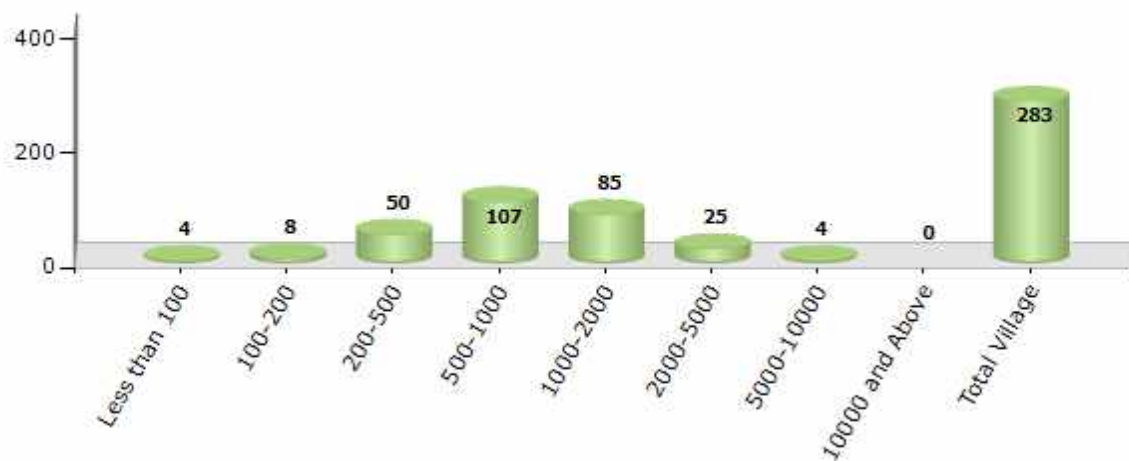
Contd....

Demographics

Number of Villages by Population Size - 2011

Less than 100	100-200	200-500	500-1000	1000-2000	2000-5000	5000-10000	10000 and Above	Total Village
4	8	50	107	85	25	4	0	283

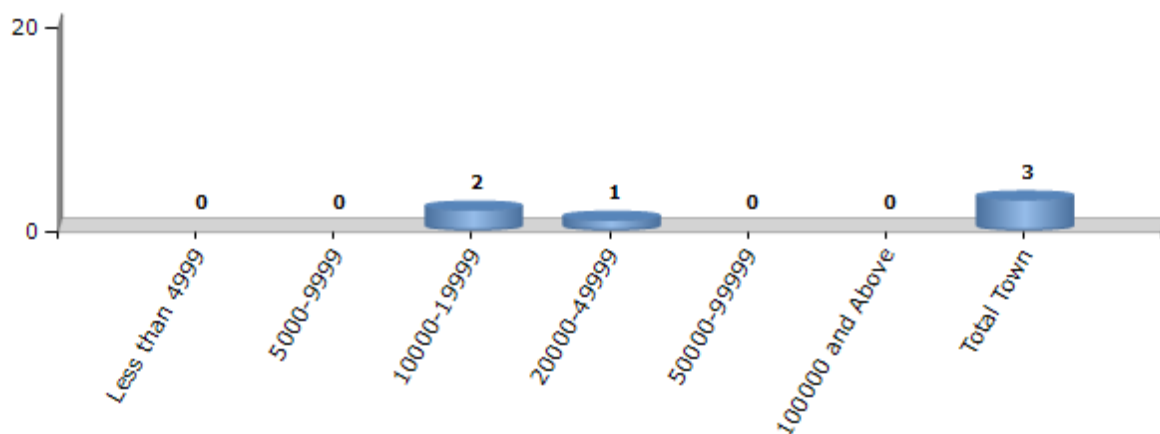
Number of Villages by Population Size - 2011



Number of Towns by Population Size - 2011

Less than 4999	5000-9999	10000-19999	20000-49999	50000-99999	100000 and Above	Total Town
0	0	2	1	0	0	3

Number of Towns by Population Size - 2011

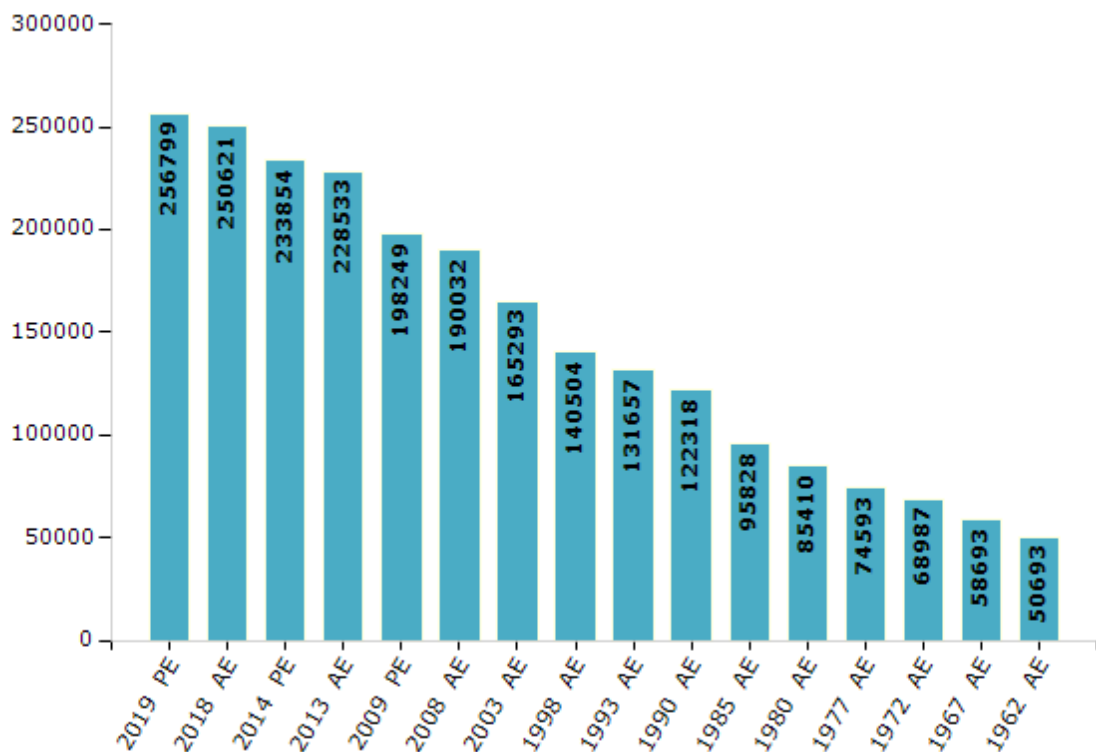


Electoral Features

Electors by Male & Female

Year	Male	Female	Others	Total	Year	Male	Female	Others	Total
2019 PE	131840	124954	5	256799	1993 AE	67265	64392	-	131657
2018 AE	128652	121962	7	250621	1990 AE	62807	59511	-	122318
2014 PE	121206	112644	4	233854	1985 AE	48897	46931	-	95828
2013 AE	118395	110134	4	228533	1980 AE	43232	42178	-	85410
2009 PE	103316	94933	-	198249	1977 AE	37818	36775	-	74593
2008 AE	98198	91834	-	190032	1972 AE	35057	33930	-	68987
2004 PE	-	-	-	-	1967 AE	-	-	-	58693
2003 AE	84248	81045	-	165293	1962 AE	-	-	-	50693
1999 PE	-	-	-	-	1957 AE	-	-	-	-
1998 AE	71889	68615	-	140504	1952 AE	-	-	-	-

Number of Electors

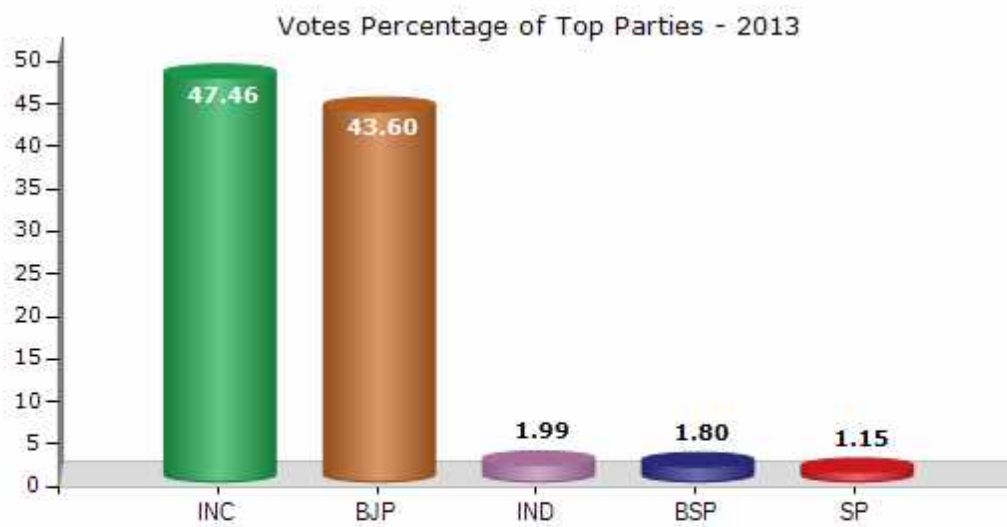


Note : AE : Assembly Election, PE : Assembly Segment of Parliamentary Election

Historical Summary Election Results

Summary Result of Assembly Election - 2013

Candidate Name	Party	Votes	Votes %
Hardeep Singh Dung	INC	87517	47.46
Radheshyam Nanalal Patidar	BJP	80392	43.6
Manohar Bairagi Laduna	IND	3678	1.99
Balram Rathor Nai	BSP	3310	1.8
Gopal Suthar	SP	2112	1.15
Madanlal Suryawanshi Ranayra	BA S D	1855	1.01
Munna Bhai Kumawat	IND	1421	0.77
Naharsingh	SHS	1089	0.59
	NOTA	3014	1.63



Polling Station Level Election Results

Number and Name of Polling Stations (PS) (2018)

Number of Polling Stations	Name of Polling Stations	Number of Polling Stations	Name of Polling Stations
1	U.Ma.V.Bhavana Uttari Bhag Nahargarh	22	Pra Sha Bhawan Badhod
2	U.Ma.V.Bhavana Dakshini Bhag Nahargarh	23	Pra.Sha. Bhawan Kuntakhedi
3	Ba Ma Vi Bhawan Purvi Bhag Nahargarh	24	Pra.Sha.Bhawan Baradiya Barakheda
4	Ba Ma Vi Bhawan Paschimi Bhag Nahargad	25	Primary School Building Kammakhedi
5	Pra.Sha.Bhavananavin Nahargarh	26	Pra.Sha.Bhawan Nataram
6	U Ma Vi Navin Bhawan Dakshini Bhag Nahargad	27	Ma.Sha.Bhawan Nataram
7	U Ma Bhawan Jan Shiksha Kendra Nahargad	28	Pra.Sha.Bhawan Rajakhedi
8	Pra.Sha.Bhawan Khajuri Chandravat	29	Pra.Sha.Bhawan Khaderiyakachar
9	Pra.Sha.Bhawan Jhalara	30	K.Ma.Shala Bhawan Kayamapur
10	Pra.Sha.Bhawan Betikhedi	31	U.Ma.V.Bhawan Ka Uttari Bhag Kayamapur
11	Pra.Sha.Bhawan Rupani	32	U Ma Vi Ka Purvi Bhag Naya Bhawan Atirikat Kash Kayampur
12	Pra.Sha.Bhawan Rojaphatehagadh	33	Pra Sha Bhawan Kyampur
13	Garam Panchayat Bhawan Khajurimanda	34	K Ma Vi Atirikat Kash Kayampur
14	Pra.Sha. Bhawan Kotadimada	35	Pra Sha Bhawan Kelukhedi
15	Pra.Sha.Bhawan Purvi Bhag Kachanara	36	Phara.Sha.Bhawan Risthal
16	Pra.Sha.Bhawan Naya Kachanara	37	Pra.Sha.Bhawan Naya P Bhag Kotada Bahadur
17	Panchayat Bhawan Shakkarakhedi	38	Pra Sha Bhawan Purvi Bhag Kotda Bahadur
18	Pra Sha Bhawan Khanukheda	39	Ma.Sha.Bhawan Uttari Bhag Ranayara
19	Ma.Sha.Bhawan Uttar Pashchimi Bhag Suthi	40	Ma.Sha.Bhawan Dakshini Bhag Ranayara
20	Ma.Sha.Bhawan Dakshini Bhag Shuthi	41	Pra.Sha.Bh.Bhilyakhedi
21	Pra Sha Bhawan Bhukhi Bugurag	42	Pra.Sha.Bhawan Payakhedi

Contd....

Polling Station Level Election Results

Polling Station-wise Votes Secured by Overall Top Five Parties in Suwadra Assembly in Assembly Election (AE) under Mandasour Parliamentary Constituency in Madhya Pradesh (2018)

Number of Polling Station	Winner - Dang Hardeepsingh (INC)	Runner-up - Radheshyam Nanalal Patidar (BJP)	3rd - Om Singh Bhati (IND)	4th - Sunil Sharma (SPAKP)	5th - Shaymu Mehra (BSP)	NOTA	Other	Total Votes Secured
36	118	301	38	1	4	6	7	475
37	312	284	17	2	2	6	9	632
38	182	410	9	0	4	13	13	631
39	444	516	13	1	2	22	14	1012
40	520	127	21	5	5	17	17	712
41	262	155	4	0	2	10	6	439
42	468	341	17	3	6	9	9	853
43	434	193	97	2	6	20	10	762
44	374	311	17	2	3	7	37	751
45	418	445	11	1	16	8	13	912
46	337	408	6	0	7	23	10	791
47	518	241	22	3	8	13	20	825
48	218	212	9	5	7	29	22	502
49	446	53	7	2	0	12	7	527
50	251	375	19	1	15	5	5	671
51	263	267	59	2	5	2	6	604
52	174	223	4	3	9	12	8	433
53	326	264	8	2	2	8	9	619
54	146	418	37	6	11	10	27	655
55	172	188	3	4	4	8	3	382
56	462	291	81	35	6	32	19	926
57	166	349	36	1	4	12	14	582
58	390	175	13	6	2	11	12	609
59	216	244	153	3	2	2	4	624
60	199	130	14	0	2	1	8	354
61	425	359	44	1	6	19	19	873
62	274	323	22	2	5	7	16	649
63	168	344	29	3	8	4	9	565
64	314	330	12	1	3	13	11	684
65	475	325	16	1	6	11	5	839
66	483	297	43	6	5	14	12	860
67	426	353	32	19	5	13	9	857
68	335	253	5	24	2	7	9	635
69	162	370	76	3	2	7	10	630
70	277	186	7	1	2	11	21	505

Contd....

Polling Station Level Election Results

Winner, Runner-up and 3rd Party Position & Winning Margin According to Polling Stations in Suwasa Assembly in Assembly Election (AE) under Mandsour Parliamentary Constituency in Madhya Pradesh (2018)

Polling Station Number	Winner Party	Winner Votes (%)	Runner-up Party	Runner-up Votes (%)	Winning Margin Votes (%)	Third Party	Third Party Votes (%)	Other Votes (%)
67	INC	426 (49.71)	BJP	353 (41.19)	73 (8.52)	IND (OSB)	32 (3.73)	46 (5.37)
68	INC	335 (52.76)	BJP	253 (39.84)	82 (12.92)	SPAKP	24 (3.78)	23 (3.62)
69	BJP	370 (58.73)	INC	162 (25.71)	208 (33.02)	IND (OSB)	76 (12.06)	22 (3.49)
70	INC	277 (54.85)	BJP	186 (36.83)	91 (18.02)	BASD	15 (2.97)	27 (5.35)
71	INC	676 (69.48)	BJP	229 (23.54)	447 (45.94)	IND (OSB)	31 (3.19)	37 (3.8)
72	INC	364 (56.52)	BJP	248 (38.51)	116 (18.01)	IND (OSB)	11 (1.71)	21 (3.26)
73	INC	306 (55.33)	BJP	223 (40.33)	83 (15)	SPAKP	7 (1.27)	17 (3.07)
74	BJP	483 (49.19)	INC	339 (34.52)	144 (14.67)	IND (OSB)	76 (7.74)	84 (8.55)
75	BJP	141 (44.76)	INC	129 (40.95)	12 (3.81)	IND (OSB)	31 (9.84)	14 (4.44)
76	BJP	425 (68.33)	INC	155 (24.92)	270 (43.41)	BSP	7 (1.13)	35 (5.63)
77	BJP	287 (58.22)	INC	184 (37.32)	103 (20.9)	IND (OSB)	7 (1.42)	15 (3.04)
78	INC	199 (50.64)	BJP	172 (43.77)	27 (6.87)	BASD	7 (1.78)	15 (3.82)
79	INC	205 (50.12)	BJP	151 (36.92)	54 (13.2)	IND (OSB)	42 (10.27)	11 (2.69)
80	BJP	329 (48.45)	INC	242 (35.64)	87 (12.81)	IND (OSB)	54 (7.95)	54 (7.95)
81	INC	232 (44.79)	BJP	229 (44.21)	3 (0.58)	SPAKP	28 (5.41)	29 (5.6)
82	INC	487 (64.08)	BJP	251 (33.03)	236 (31.05)	IND (OSB)	12 (1.58)	10 (1.32)
83	INC	337 (54.98)	BJP	226 (36.87)	111 (18.11)	IND (OSB)	33 (5.38)	17 (2.77)
84	INC	334 (51.7)	BJP	272 (42.11)	62 (9.59)	SPAKP	13 (2.01)	27 (4.18)
85	INC	272 (46.42)	BJP	255 (43.52)	17 (2.9)	IND (OSB)	23 (3.92)	36 (6.14)
86	BJP	334 (51.23)	INC	250 (38.34)	84 (12.89)	SPAKP	42 (6.44)	26 (3.99)
87	BJP	437 (45.57)	INC	422 (44)	15 (1.57)	IND (OSB)	49 (5.11)	51 (5.32)
88	INC	520 (51.64)	BJP	372 (36.94)	148 (14.7)	IND (OSB)	47 (4.67)	68 (6.75)
89	BJP	579 (70.35)	INC	175 (21.26)	404 (49.09)	IND (OSB)	28 (3.4)	41 (4.98)
90	INC	464 (56.17)	BJP	284 (34.38)	180 (21.79)	IND (OSB)	60 (7.26)	18 (2.18)
91	BJP	357 (55.52)	INC	218 (33.9)	139 (21.62)	IND (OSB)	46 (7.15)	22 (3.42)
92	BJP	370 (55.47)	INC	231 (34.63)	139 (20.84)	IND (OSB)	37 (5.55)	29 (4.35)
93	BJP	436 (52.98)	INC	238 (28.92)	198 (24.06)	IND (OSB)	100 (12.15)	49 (5.95)
94	INC	183 (55.79)	BJP	127 (38.72)	56 (17.07)	IND (OSB)	5 (1.52)	13 (3.96)
95	INC	404 (49.82)	BJP	317 (39.09)	87 (10.73)	IND (OSB)	46 (5.67)	44 (5.43)
96	INC	433 (56.9)	BJP	267 (35.09)	166 (21.81)	IND (OSB)	27 (3.55)	34 (4.47)
97	INC	349 (47.48)	BJP	312 (42.45)	37 (5.03)	IND (OSB)	51 (6.94)	23 (3.13)
98	BJP	543 (53.13)	INC	434 (42.47)	109 (10.66)	IND (OSB)	28 (2.74)	17 (1.66)
99	INC	287 (51.16)	BJP	218 (38.86)	69 (12.3)	IND (OSB)	48 (8.56)	8 (1.43)

Contd....

Socio-Economic Amenities - Rural

Access to Education Facilities

Particulars	Number of Village (% of Population)				
	Available	Not Available	If Not Available (Distance of Nearest Facility)		
			A	B	C
Govt. Primary School	276 (99)	7 (1)	5 (0)	0 (0)	0 (0)
Private Primary School	66 (41)	217 (59)	0 (0)	0 (0)	0 (0)
Govt. Middle School	137 (72)	146 (28)	120 (23)	10 (2)	0 (0)
Private Middle School	33 (29)	250 (71)	0 (0)	0 (0)	0 (0)
Govt. Secondary School	20 (23)	263 (77)	105 (31)	94 (27)	0 (0)
Private Secondary School	6 (9)	277 (91)	1 (0)	2 (1)	0 (0)
Govt. Senior Secondary School	7 (12)	276 (88)	49 (15)	90 (30)	60 (20)
Private Senior Secondary School	2 (2)	281 (98)	0 (0)	2 (1)	0 (0)
Govt. Arts and Science Degree College	0 (0)	283 (100)	4 (1)	14 (3)	187 (72)
Private Arts and Science Degree College	0 (0)	283 (100)	0 (0)	0 (0)	0 (0)
Govt. Engineering College	0 (0)	283 (100)	0 (0)	0 (0)	2 (0)
Private Engineering College	0 (0)	283 (100)	1 (0)	0 (0)	219 (80)
Govt. Medicine College	0 (0)	283 (100)	0 (0)	0 (0)	1 (1)
Private Medicine College	0 (0)	283 (100)	0 (0)	0 (0)	0 (0)
Govt. Management Institute	0 (0)	283 (100)	1 (0)	0 (0)	141 (52)
Private Management Institute	0 (0)	283 (100)	0 (0)	0 (0)	1 (0)
Govt. Polytechnic	0 (0)	283 (100)	2 (0)	0 (0)	280 (99)
Private Polytechnic	0 (0)	283 (100)	0 (0)	0 (0)	0 (0)
Govt. Vocational Training School/ITI	0 (0)	283 (100)	0 (0)	0 (0)	283 (100)
Private Vocational Training School/ITI	0 (0)	283 (100)	0 (0)	0 (0)	0 (0)
Govt. Non Formal Training Centre	0 (0)	283 (100)	1 (0)	0 (0)	198 (70)
Private Non Formal Training Centre	0 (0)	283 (100)	0 (0)	0 (0)	83 (30)
Govt. School For Disabled	0 (0)	283 (100)	0 (0)	0 (0)	86 (30)
Private School For Disabled	0 (0)	283 (100)	0 (0)	0 (0)	3 (1)
Government Others	0 (0)	283 (100)	0 (0)	0 (0)	18 (7)
Private Others	0 (0)	283 (100)	0 (0)	0 (0)	0 (0)

Note : Distance A : Less than 5 km; B : Between 5-10 km; C : 10+ km.; Source : Data Analysis is based on 2011 Census.

DISCLAIMER

The Terms of Use and Disclaimer of Datanet India Private Limited (hereinafter referred to as "Datanet") for use of this analysis report of **Suwasra Assembly Constituency (Suwasra Vidhan Sabha) :-**

1. **Assembly Factbook™** is a Registered Trade Mark owned by Datanet.
2. All the maps are sketched and graphical representation only and have not been drawn to the scale and also not to represent the actual geographical area or boundary of the unit.
3. The data for the aforesaid analysis is based on authentic sources and has been culled from the various publications of Census, CSO and NSSO for district and block level data, various central and state government departments, Central & State Elections Commissions and the concerned Returning Officers' releases, Electoral Rolls, Election results and allied publications, internal assessment, surveys, estimates and analysis. Therefore, certain adjustment of data at micro level may have been done to arrive closer to the macro data.
4. Data have been provided on an "As Is" and "As AVAILABLE" basis
5. The colours shown in the maps or diagram and charts of a particular party, alliance or AC are indicative and do not represent them.
6. This publication which includes maps, sheets, graphs and data would be the property under copyright of Datanet only. The user may use these for its internal study, analysis and research purposes. It's public display, re-selling or any commercial uses by the user are not allowed.
7. Datanet has taken due care and caution in compilation and processing of data and allied information, but does not guarantee the accuracy, adequacy or completeness of any information/analysis and will be not responsible for any errors or omissions or for the results obtained from the use of such information/analysis.
8. All the contents for the publication have been culled from various authentic sources and Datanet reasonably believes such sources to be reliable, but does not make any representations, express or implied as to the accuracy or fitness of use of such information. The information or contents of the information/analysis do not constitute advice and should not be relied upon in making (or refraining from making) any decision. Any reliance placed upon the information provided by Datanet is the sole responsibility and strictly at the user's risk.
9. In no event will Datanet be liable for any damages (including, without limitation, damages for loss of business projects, or loss of profits) arising in contract, tort or otherwise from the use of or inability to use any of its contents, or from any action taken (or refrained from being taken) as a result of using the analysis or any of its contents. Datanet its directors, owners, editors, officials, employees, distributor and agents or any associate will not be liable for any errors in the information contained or any consequences arising from the use of the contents of the provided information/analysis.
10. If any provision of these terms and conditions is held invalid or illegal or unenforceable for any reason by any court of competent jurisdiction, such provision shall be severed and the remainder of provisions of the terms and conditions shall continue in full force and effect as if the Term of Use had been executed with the invalid, illegal or unenforceable provision eliminated.
11. If there are any discrepancies in the information provided, please bring it to attention of Datanet for suitable rectification measures.

Buy Online This Complete Book At
Datanet India eBooks Store

www.indiastatpublications.com

or go directly at

[http://www.indiastatpublications.com/
Assembly_factbook/Madhya_Pradesh/Mandsour/ Suwasra](http://www.indiastatpublications.com/Assembly_factbook/Madhya_Pradesh/Mandsour/Suwasra)



i **indiastat** **elections**

