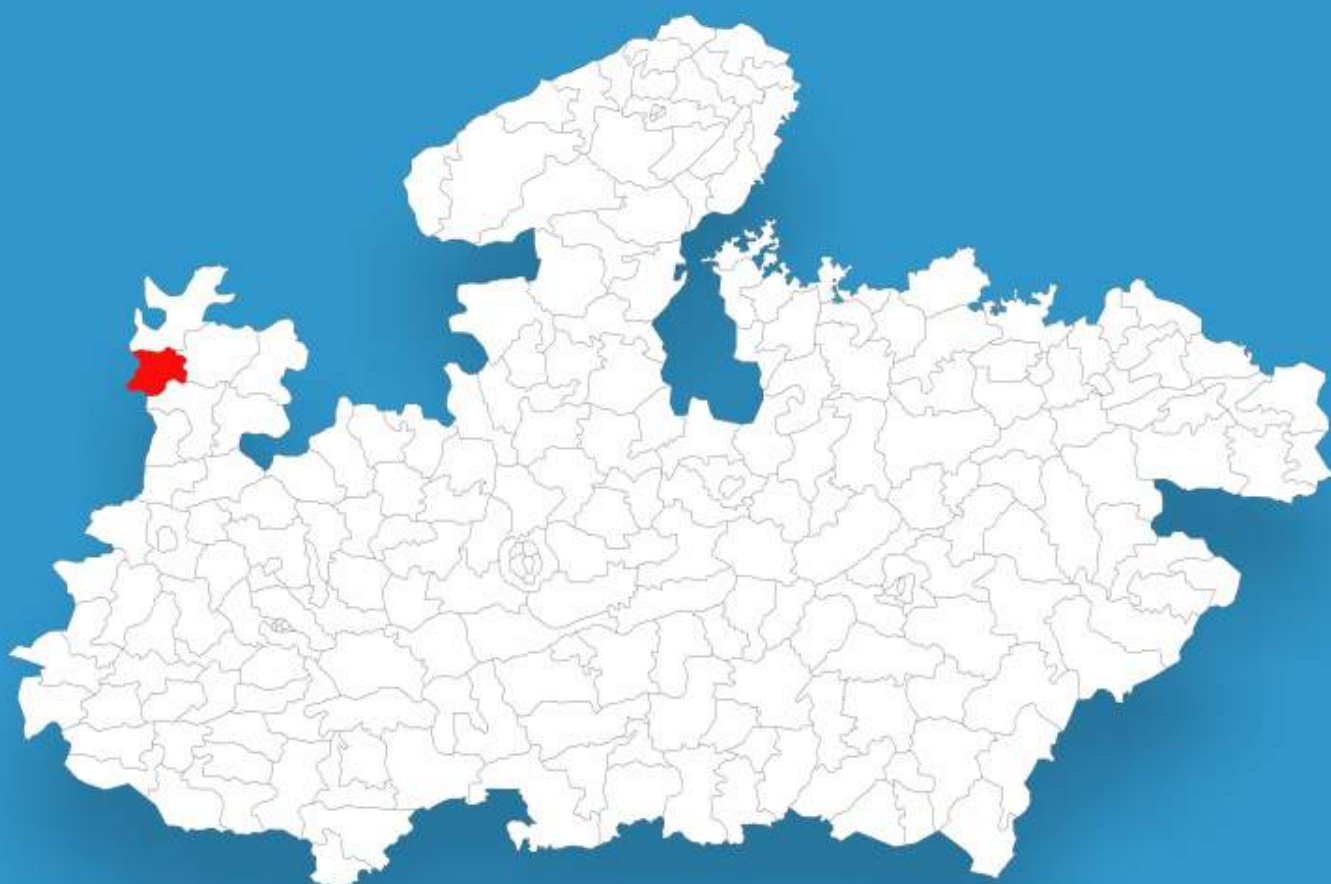




Madhya Pradesh

Assembly Factbook™

Neemuch Assembly Constituency



Key Electoral Data of Neemuch
Assembly Constituency (Vidhan Sabha)

Madhya Pradesh

Assembly Factbook™

Neemuch Assembly Constituency



Neemuch Vidhan Sabha

Editor & Director

Dr. R.K. Thukral

Research Editor

Dr. Shafeeq Rahman

Compiled, Researched and Published by Datanet India Pvt. Ltd.

D-100, 1st Floor,

Okhla Industrial Area, Phase-I,
New Delhi- 110020.

Ph.: 91-11- 43580781-84

Email : support@indiastatpublications.com

Website : www.indiastatelections.com

Online Book Store :

www.indiastatpublications.com

Report No. : AFB/MP-229-0123

ISBN : 978-93-87189-36-2

First Edition : January, 2018

Sixth Updated Edition : January, 2023

Price : Rs. 11500/-

US\$ 310

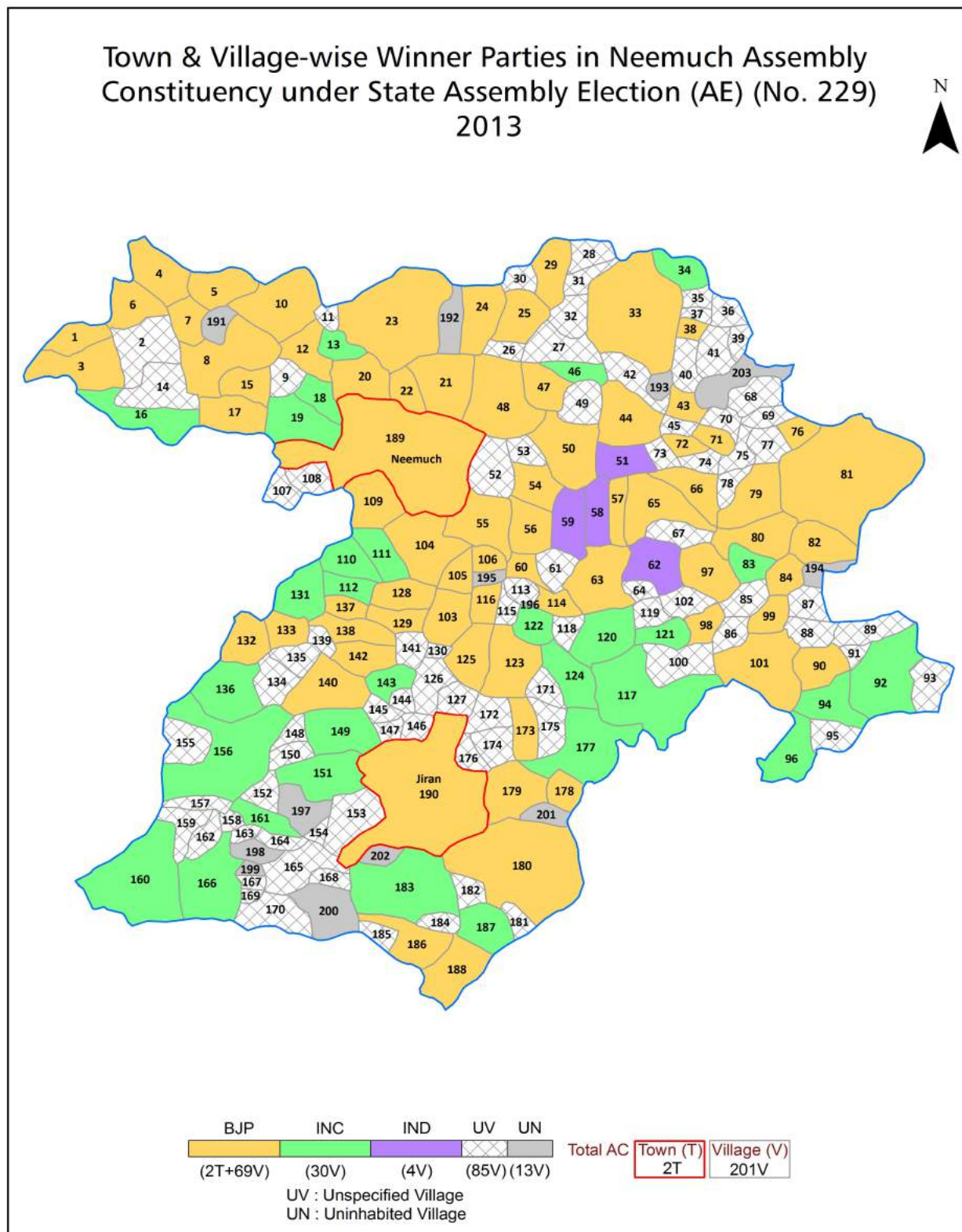
© Datanet India Pvt. Ltd.

All rights reserved. No part of this book may be reproduced, stored in a retrieval system or transmitted in any form or by any means, mechanical photocopying, photographing, scanning, recording or otherwise without the prior written permission of the publisher. Please refer to Disclaimer at page no. 222 for the use of this publication.

Printed in India

No.	Particulars	Page No.
	Introduction	
1	Assembly Constituency - (Vidhan Sabha) at a Glance Features of Assembly as per Delimitation Commission of India (2008)	1-2
	Location and Political Maps	
2	Location Map Boundaries of Assembly Constituency - (Vidhan Sabha) in District Boundaries of Assembly Constituency under Parliamentary Constituency - (Lok Sabha) Town & Village-wise Winner Parties- 2019, 2018, 2014, 2013, 2009 and 2008	3-11
	Administrative Setup (2011)	
3	District Sub-district Towns Villages Inhabited Villages Uninhabited Villages Village Panchayat Intermediate Panchayat	12-22
	Demographics (2011)	
4	Population Households Rural/Urban Population Towns and Villages by Population Size Sex Ratio (Total & 0-6 Years) Religious Population Social Population Literacy Rate	23-24
	Electoral Features	
5	Important Dates of Last Elections Held Electors by Gender Service Electors Voters Voters Turnout Polling Stations & Average Number of Electors per Polling Station Electors by Age Group Present Elected Representatives	25-30
	Historical Summary Election Results	
6	Vote Share of Major Parties Winning Margin (Number & Percentage) Polarity of Parties Summary Result of Assembly Segment of Parliamentary Elections 2019, 2014, 2009, 2004 and 1999 Summary Result of Assembly Elections 2018, 2013, 2008, 2003, 1998, 1993, 1990, 1985, 1980, 1977, 1972, 1967, 1962 and 1957	31-53
	Polling Station Level Election Results	
7	Name and Number of Polling Station 2019, 2018, 2014, 2013, 2009 and 2008 Polling Station-wise Electors, Voters & Voters Turnout 2019, 2018, 2014, 2013, 2009 and 2008 Polling Station wise Elections Results 2019, 2018, 2014, 2013, 2009 and 2008	54-200
	Share of Assembly Constituency	
8	Share of Assembly Constituency - (Vidhan Sabha) in State, District and Parliamentary Constituency - (Lok Sabha)	201
	Socio-Economic Amenities (2011)	
9	Access to Administrative Units Agricultural, Manufacturing and Industrial Commodities Demographic Indicators Education Health & Manpower Drinking Water Supply Sanitation Entertainment and Recreations Infrastructure Power Food Allocation Distribution and Marketing of Agriculture Commodities Infrastructure Transport and Road Infrastructure Communication Banking and Financial Services Land Use Irrigation Source	203-217
10	Abbreviation & Sources	219-220
11	Disclaimer	222

Location & Political Map



Administrative Setup

List of Village Panchayat & Intermediate Panchayat (Block) Name - 2011

Village Name	Village Panchayat Name	Intermediate Panchayat Name
Admalya	Admalya	Neemuch
Aghoriya	Dalpatpura	Neemuch
Akhepur	Amavlijagir	Neemuch
Akli	Kotdiistmurar	Neemuch
Akya	Borkhedipandi	Neemuch
Amawalijagir	Amavlijagir	Neemuch
Amawalimahar	Dudarsi	Neemuch
Amba	Harnavada	Neemuch
Amlikheda	Amlikheda	Neemuch
Arnyaborana	Arnyaborana	Neemuch
Arnyachandel	Karidiamaharaj	Neemuch
Arnyachudawat	Kuchhod	Neemuch
Arnyakumar	Jaisinghpura	Neemuch
Arnyamangir	Champi	Neemuch
Aspura	Mahudia	Neemuch
Badoli	Thadoli	Neemuch
Baman Bardi	Bamanbardi	Neemuch
Bamania	Bamnia	Neemuch
Bamora	Bamora	Neemuch
Bamori	Bamori	Neemuch
Banskheda	Taalkheda	Neemuch
Banskhedi	Taalkheda	Neemuch
Barkheda Hada	Champi	Neemuch
Barkheda Sondhiya	Taalkheda	Neemuch
Barkhedagujar	Bamori	Neemuch
Barukheda	Barukheda	Neemuch
Belari	Chhyan	Neemuch
Bhadaksanawda	Dalpatpura	Neemuch
Bhadbhadiya	Bhadbadia	Neemuch

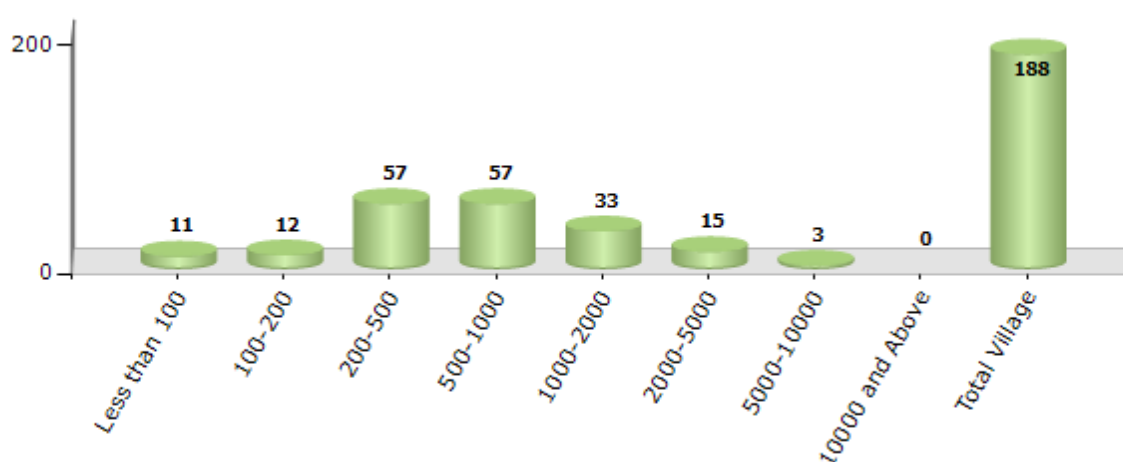
Contd....

Demographics

Number of Villages by Population Size - 2011

Less than 100	100-200	200-500	500-1000	1000-2000	2000-5000	5000-10000	10000 and Above	Total Village
11	12	57	57	33	15	3	0	188

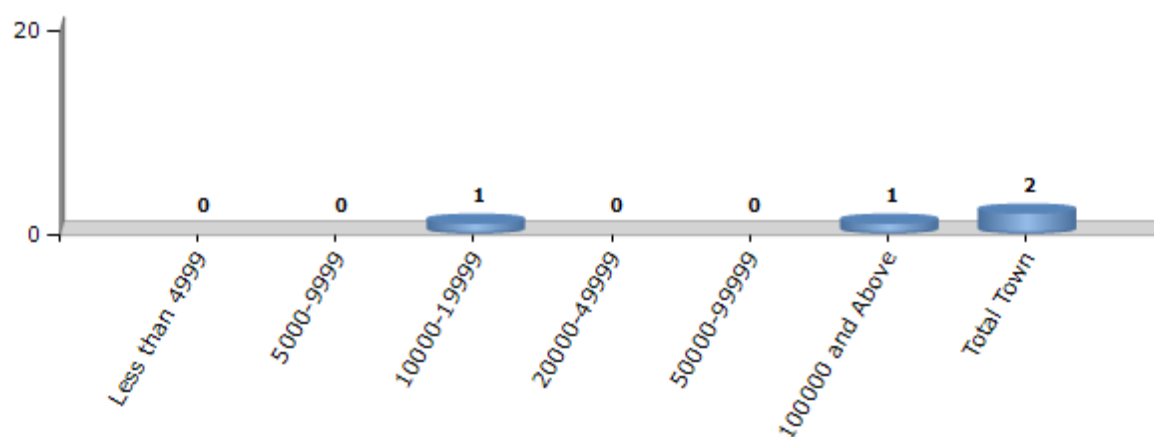
Number of Villages by Population Size - 2011



Number of Towns by Population Size - 2011

Less than 4999	5000-9999	10000-19999	20000-49999	50000-99999	100000 and Above	Total Town
0	0	1	0	0	1	2

Number of Towns by Population Size - 2011



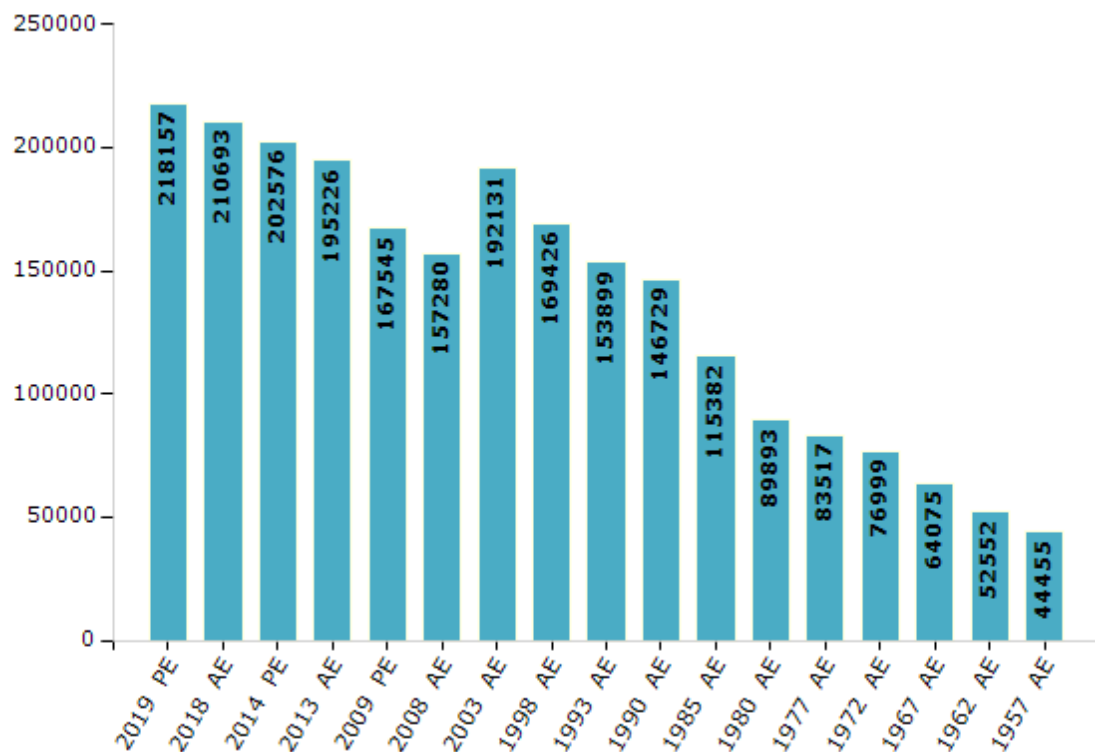
Electoral Features

Electors by Male & Female

Year	Male	Female	Others	Total
2019 PE	111952	106204	1	218157
2018 AE	108765	101927	1	210693
2014 PE	104485	98088	3	202576
2013 AE	101235	93988	3	195226
2009 PE	87536	80009	-	167545
2008 AE	81787	75493	-	157280
2004 PE	-	-	-	-
2003 AE	98064	94067	-	192131
1999 PE	-	-	-	-
1998 AE	86667	82759	-	169426

Year	Male	Female	Others	Total
1993 AE	78765	75134	-	153899
1990 AE	75663	71066	-	146729
1985 AE	58774	56608	-	115382
1980 AE	42266	47627	-	89893
1977 AE	42411	41106	-	83517
1972 AE	39262	37737	-	76999
1967 AE	-	-	-	64075
1962 AE	-	-	-	52552
1957 AE	-	-	-	44455
1952 AE	-	-	-	-

Number of Electors

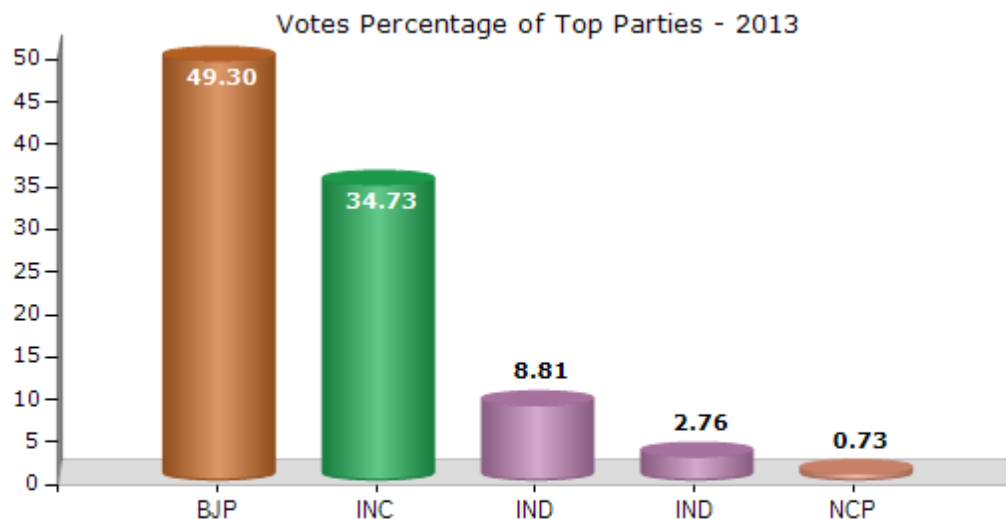


Note : AE : Assembly Election, PE : Assembly Segment of Parliamentary Election

Historical Summary Election Results

Summary Result of Assembly Election - 2013

Candidate Name	Party	Votes	Votes %
Dilip Singh Parihar	BJP	73320	49.3
Nandkishor Patel	INC	51653	34.73
Niranjan (Raju) Tiwari	IND	13104	8.81
Professor Purushottam Meghwal	IND	4109	2.76
Girja Shankar Parihar	NCP	1086	0.73
Yogesh Saini	SP	1054	0.71
Ghanshyam Mali	BSP	881	0.59
Bhagatram	IND	814	0.55
Aabid Shah	IND	399	0.27
	NOTA	2311	1.55



Polling Station Level Election Results

Number and Name of Polling Stations (PS) (2018)

Number of Polling Stations	Name of Polling Stations	Number of Polling Stations	Name of Polling Stations
1	Sha Pra Vi Bhawan Chenapura	22	Sha.Pra.Vi.Ravaan.Rundi Neemuch City
2	Sha Pra Vi Bhawan Bamanbardi	23	Sha Ka U Ma Vi Neemuch Nagar Kaksh Kran 2
3	Sha.Pra.Vi.Bhawan Atirikt Kaksh Bamanbardi	24	Jain Chatrawas Madhya Kaksh, College Road, Neemuch City
4	Sha Pra Vi Bhawana Semarda	25	Jain Diwakar Sthanak, Police Choki Ke Pass, Neemuch City
5	Sha.M.Bi. Building Daru	26	Jain Diwakar Sthanak, Police Choki Ke Pass, Neemuch City
6	Panchayat Bhawan Daru	27	Sha. Pra.Vi. Naya Bazar Naveen Kaksh Neemuch City
7	Panchayat Navin Bhawan Daru	28	Sha Ka. Pra Vi Purani Tehsil North Block Neemuch City
8	Sha Pra Vi Navin Bhawan Khedadaru	29	Sha.Ka. Pra. Vi. Purani Tehsil South Block Neemuch City
9	Sha Pra Vi Bhawana Dudarasi	30	Sha Pra Vi Naya Bazaar Karyalay Kaksha-2 Neemuch City
10	Sha Pra Vi Bhawana Amavalimahal	31	Sha.Ba.Pra.Kaksh, Purani Tahasil, Nimach City
11	Sha Ma.V.Bhawana Bisalavasakala	32	Jain Chatrawas Ka Uttar Paschim Kaksh, College Road, Neemuch City
12	Sha Ma.V.Bhawana Visalavasakala	33	Sha.Pra.Vi. Kaksha Neemuch City
13	Sha Pra Vi Bhawana Bisalavasakhurd	34	Govt.P.S.Building Urban Area Room No.5 Yadav Mandi Neemuch City
14	Sha Pra.V.Sha.Bhawana Ghasundibamani	35	Govt.P.S.Building Urban Area Room No.4 Yadav Mandi Neemuch City
15	Sha Pra.Sha.Navin Bhawan Sagarana	36	Govt.P.S.Building Urban Area Room No.6 Yadav Mandi Neemuch City
16	Sha Pra.Sha.Bhawana Changera	37	Govt.P.S.Building Urban Area Room No.7 Yadav Mandi Neemuch City
17	Sha Pra Shala Bhawana Levada	38	Nagar Palika Manglik Bhawan Indira Nagar, Neemuch City
18	Sha Ma Vi Bhawana Dhaneriyakala	39	Nagar Palika Manglik Bhawan Indira Nagar, Neemuch City East Side
19	Panchayat Bhawana Dhaneriyakala	40	Nagar Palika Manglik Bhawan Room No.3 Indira Nagar, Neemuch City
20	Panchayat Navin Bhawan Dhaneriyakalan	41	Govt.Boys M.S.Building Neemuch Nagar North Side Neemuch City
21	Van Vibhag Ikko Center Hal Manasarod Neemuch	42	Govt.Boys M.S.Building Neemuch Nagar New Building Addl.Room Neemuch City

Contd....

Polling Station Level Election Results

Polling Station-wise Votes Secured by Overall Top Five Parties in Neemuch Assembly in Assembly Election (AE) under Mandsour Parliamentary Constituency in Madhya Pradesh (2018)

Number of Polling Station	Winner - Dilip Singh Parihar (BJP)	Runner-up - Satya Narayan (INC)	3rd - Naveen Kumar Agrawal (AAP)	4th - Prem Chand (BSP)	5th - Bhupendra Gaurh "Baba" (SPAKP)	NOTA	Other	Total Votes Secured
36	398	111	2	6	1	5	8	531
37	337	170	1	22	0	6	4	540
38	418	201	16	1	22	11	1	670
39	153	72	1	2	9	4	3	244
40	131	79	4	1	3	3	1	222
41	386	299	10	5	14	14	7	735
42	218	203	3	2	14	6	3	449
43	262	212	10	10	17	3	2	516
44	389	135	8	4	11	13	3	563
45	522	255	4	2	4	10	5	802
46	246	99	1	1	1	5	1	354
47	614	207	3	9	5	11	11	860
48	599	288	3	2	4	10	8	914
49	403	257	12	5	2	6	5	690
50	547	350	11	9	0	24	7	948
51	315	134	8	2	4	7	0	470
52	212	121	1	4	14	5	0	357
53	353	186	17	2	13	6	1	578
54	453	139	7	0	13	10	3	625
55	268	498	34	2	9	9	3	823
56	208	120	1	9	2	5	5	350
57	221	220	4	96	4	7	3	555
58	355	146	6	3	5	17	1	533
59	431	143	7	1	8	7	0	597
60	330	139	23	2	7	7	3	511
61	364	172	3	3	2	13	3	560
62	358	302	4	2	1	6	8	681
63	204	360	3	0	1	4	4	576
64	284	165	1	3	2	6	4	465
65	89	674	3	1	0	13	8	788
66	167	248	4	0	3	6	1	429
67	237	479	10	13	1	5	4	749
68	352	134	1	1	0	6	5	499
69	413	261	6	9	1	2	7	699
70	265	294	6	26	1	3	3	598

Contd....

Polling Station Level Election Results

Winner, Runner-up and 3rd Party Position & Winning Margin According to Polling Stations in Neemuch Assembly in Assembly Election (AE) under Mandasour Parliamentary Constituency in Madhya Pradesh (2018)

Polling Station Number	Winner Party	Winner Votes (%)	Runner-up Party	Runner-up Votes (%)	Winning Margin Votes (%)	Third Party	Third Party Votes (%)	Other Votes (%)
67	INC	479 (63.95)	BJP	237 (31.64)	242 (32.31)	BSP	13 (1.74)	20 (2.67)
68	BJP	352 (70.54)	INC	134 (26.85)	218 (43.69)	IND (PS)	2 (0.4)	11 (2.2)
69	BJP	413 (59.08)	INC	261 (37.34)	152 (21.74)	BSP	9 (1.29)	16 (2.29)
70	INC	294 (49.16)	BJP	265 (44.31)	29 (4.85)	BSP	26 (4.35)	13 (2.17)
71	INC	428 (59.03)	BJP	249 (34.34)	179 (24.69)	BSP	35 (4.83)	13 (1.79)
72	INC	512 (76.99)	BJP	106 (15.94)	406 (61.05)	SPAKP	26 (3.91)	21 (3.16)
73	BJP	270 (63.53)	INC	122 (28.71)	148 (34.82)	SPAKP	15 (3.53)	18 (4.24)
74	INC	192 (50.93)	BJP	165 (43.77)	27 (7.16)	SPAKP	10 (2.65)	10 (2.65)
75	BJP	383 (50.26)	INC	342 (44.88)	41 (5.38)	SPAKP	6 (0.79)	31 (4.07)
76	INC	325 (49.24)	BJP	293 (44.39)	32 (4.85)	AAP	18 (2.73)	24 (3.64)
77	BJP	288 (59.75)	INC	179 (37.14)	109 (22.61)	SPAKP	7 (1.45)	8 (1.66)
78	INC	272 (55.85)	BJP	187 (38.4)	85 (17.45)	AAP	13 (2.67)	15 (3.08)
79	BJP	371 (49.67)	INC	334 (44.71)	37 (4.96)	IND (PS)	16 (2.14)	26 (3.48)
80	BJP	303 (61.71)	INC	167 (34.01)	136 (27.7)	BSP	7 (1.43)	14 (2.85)
81	BJP	394 (55.65)	INC	270 (38.14)	124 (17.51)	AAP	13 (1.84)	31 (4.38)
82	BJP	214 (64.65)	INC	94 (28.4)	120 (36.25)	AAP	11 (3.32)	12 (3.63)
83	BJP	392 (68.17)	INC	162 (28.17)	230 (40)	AAP	12 (2.09)	9 (1.57)
84	BJP	262 (55.16)	INC	191 (40.21)	71 (14.95)	AAP	6 (1.26)	16 (3.37)
85	INC	221 (52.62)	BJP	168 (40)	53 (12.62)	AAP	9 (2.14)	22 (5.24)
86	BJP	499 (73.71)	INC	149 (22.01)	350 (51.7)	BSP	8 (1.18)	21 (3.1)
87	INC	213 (48.74)	BJP	204 (46.68)	9 (2.06)	AAP	7 (1.6)	13 (2.97)
88	BJP	350 (63.06)	INC	174 (31.35)	176 (31.71)	AAP	10 (1.8)	21 (3.78)
89	BJP	467 (85.37)	INC	67 (12.25)	400 (73.12)	AAP	3 (0.55)	10 (1.83)
90	BJP	242 (56.67)	INC	171 (40.05)	71 (16.62)	BSP	5 (1.17)	9 (2.11)
91	BJP	277 (59.57)	INC	162 (34.84)	115 (24.73)	SPAKP	7 (1.51)	19 (4.09)
92	INC	450 (66.57)	BJP	201 (29.73)	249 (36.84)	SPAKP	6 (0.89)	19 (2.81)
93	BJP	188 (53.56)	INC	152 (43.3)	36 (10.26)	AAP	3 (0.85)	8 (2.28)
94	BJP	430 (77.48)	INC	91 (16.4)	339 (61.08)	SPAKP	16 (2.88)	18 (3.24)
95	BJP	197 (54.42)	INC	136 (37.57)	61 (16.85)	AAP	13 (3.59)	16 (4.42)
96	BJP	216 (54.68)	INC	114 (28.86)	102 (25.82)	AAP	28 (7.09)	37 (9.37)
97	BJP	293 (64.54)	INC	116 (25.55)	177 (38.99)	AAP	21 (4.63)	24 (5.29)
98	BJP	308 (65.95)	INC	134 (28.69)	174 (37.26)	AAP	12 (2.57)	13 (2.78)
99	BJP	495 (63.95)	INC	224 (28.94)	271 (35.01)	AAP	21 (2.71)	34 (4.39)

Contd....

Socio-Economic Amenities - Rural

Access to Education Facilities

Particulars	Number of Village (% of Population)				
	Available	Not Available	If Not Available (Distance of Nearest Facility)		
			A	B	C
Govt. Primary School	178 (99)	10 (1)	7 (1)	0 (0)	0 (0)
Private Primary School	45 (54)	143 (46)	0 (0)	0 (0)	0 (0)
Govt. Middle School	87 (77)	101 (23)	86 (20)	8 (2)	0 (0)
Private Middle School	22 (36)	166 (64)	0 (0)	0 (0)	0 (0)
Govt. Secondary School	20 (39)	168 (61)	85 (31)	66 (25)	5 (2)
Private Secondary School	4 (8)	184 (92)	1 (0)	1 (1)	0 (0)
Govt. Senior Secondary School	18 (36)	170 (64)	59 (21)	78 (32)	0 (0)
Private Senior Secondary School	1 (2)	187 (98)	0 (0)	0 (0)	0 (0)
Govt. Arts and Science Degree College	0 (0)	188 (100)	16 (8)	29 (21)	123 (61)
Private Arts and Science Degree College	0 (0)	188 (100)	0 (0)	0 (0)	0 (0)
Govt. Engineering College	0 (0)	188 (100)	0 (0)	0 (0)	0 (0)
Private Engineering College	0 (0)	188 (100)	6 (1)	1 (0)	147 (83)
Govt. Medicine College	0 (0)	188 (100)	2 (1)	1 (0)	7 (3)
Private Medicine College	0 (0)	188 (100)	0 (0)	0 (0)	0 (0)
Govt. Management Institute	0 (0)	188 (100)	0 (0)	0 (0)	0 (0)
Private Management Institute	0 (0)	188 (100)	0 (0)	0 (0)	0 (0)
Govt. Polytechnic	0 (0)	188 (100)	10 (3)	6 (4)	172 (93)
Private Polytechnic	0 (0)	188 (100)	0 (0)	0 (0)	0 (0)
Govt. Vocational Training School/ITI	0 (0)	188 (100)	15 (8)	31 (22)	140 (70)
Private Vocational Training School/ITI	0 (0)	188 (100)	0 (0)	0 (0)	0 (0)
Govt. Non Formal Training Centre	0 (0)	188 (100)	16 (8)	30 (21)	140 (70)
Private Non Formal Training Centre	0 (0)	188 (100)	0 (0)	0 (0)	0 (0)
Govt. School For Disabled	0 (0)	188 (100)	11 (7)	19 (16)	119 (59)
Private School For Disabled	0 (0)	188 (100)	0 (0)	0 (0)	0 (0)
Government Others	0 (0)	188 (100)	16 (8)	30 (21)	142 (70)
Private Others	0 (0)	188 (100)	0 (0)	0 (0)	0 (0)

Note : Distance A : Less than 5 km; B : Between 5-10 km; C : 10+ km.; Source : Data Analysis is based on 2011 Census.

DISCLAIMER

The Terms of Use and Disclaimer of Datanet India Private Limited (hereinafter referred to as "Datanet") for use of this analysis report of **Neemuch Assembly Constituency (Neemuch Vidhan Sabha)** :-

1. **Assembly Factbook™** is a Registered Trade Mark owned by Datanet.
2. All the maps are sketched and graphical representation only and have not been drawn to the scale and also not to represent the actual geographical area or boundary of the unit.
3. The data for the aforesaid analysis is based on authentic sources and has been culled from the various publications of Census, CSO and NSSO for district and block level data, various central and state government departments, Central & State Elections Commissions and the concerned Returning Officers' releases, Electoral Rolls, Election results and allied publications, internal assessment, surveys, estimates and analysis. Therefore, certain adjustment of data at micro level may have been done to arrive closer to the macro data.
4. Data have been provided on an "As Is" and "As AVAILABLE" basis
5. The colours shown in the maps or diagram and charts of a particular party, alliance or AC are indicative and do not represent them.
6. This publication which includes maps, sheets, graphs and data would be the property under copyright of Datanet only. The user may use these for its internal study, analysis and research purposes. It's public display, re-selling or any commercial uses by the user are not allowed.
7. Datanet has taken due care and caution in compilation and processing of data and allied information, but does not guarantee the accuracy, adequacy or completeness of any information/analysis and will be not responsible for any errors or omissions or for the results obtained from the use of such information/analysis.
8. All the contents for the publication have been culled from various authentic sources and Datanet reasonably believes such sources to be reliable, but does not make any representations, express or implied as to the accuracy or fitness of use of such information. The information or contents of the information/analysis do not constitute advice and should not be relied upon in making (or refraining from making) any decision. Any reliance placed upon the information provided by Datanet is the sole responsibility and strictly at the user's risk.
9. In no event will Datanet be liable for any damages (including, without limitation, damages for loss of business projects, or loss of profits) arising in contract, tort or otherwise from the use of or inability to use any of its contents, or from any action taken (or refrained from being taken) as a result of using the analysis or any of its contents. Datanet its directors, owners, editors, officials, employees, distributor and agents or any associate will not be liable for any errors in the information contained or any consequences arising from the use of the contents of the provided information/analysis.
10. If any provision of these terms and conditions is held invalid or illegal or unenforceable for any reason by any court of competent jurisdiction, such provision shall be severed and the remainder of provisions of the terms and conditions shall continue in full force and effect as if the Term of Use had been executed with the invalid, illegal or unenforceable provision eliminated.
11. If there are any discrepancies in the information provided, please bring it to attention of Datanet for suitable rectification measures.

Buy Online This Complete Book At
Datanet India eBooks Store

www.indiastatpublications.com

or go directly at

[http://www.indiastatpublications.com/
Assembly_factbook/Madhya_Pradesh/Mandsour/ Neemuch](http://www.indiastatpublications.com/Assembly_factbook/Madhya_Pradesh/Mandsour/Neemuch)



 **indiastat**elections

ISBN : 978-93-87189-36-2

