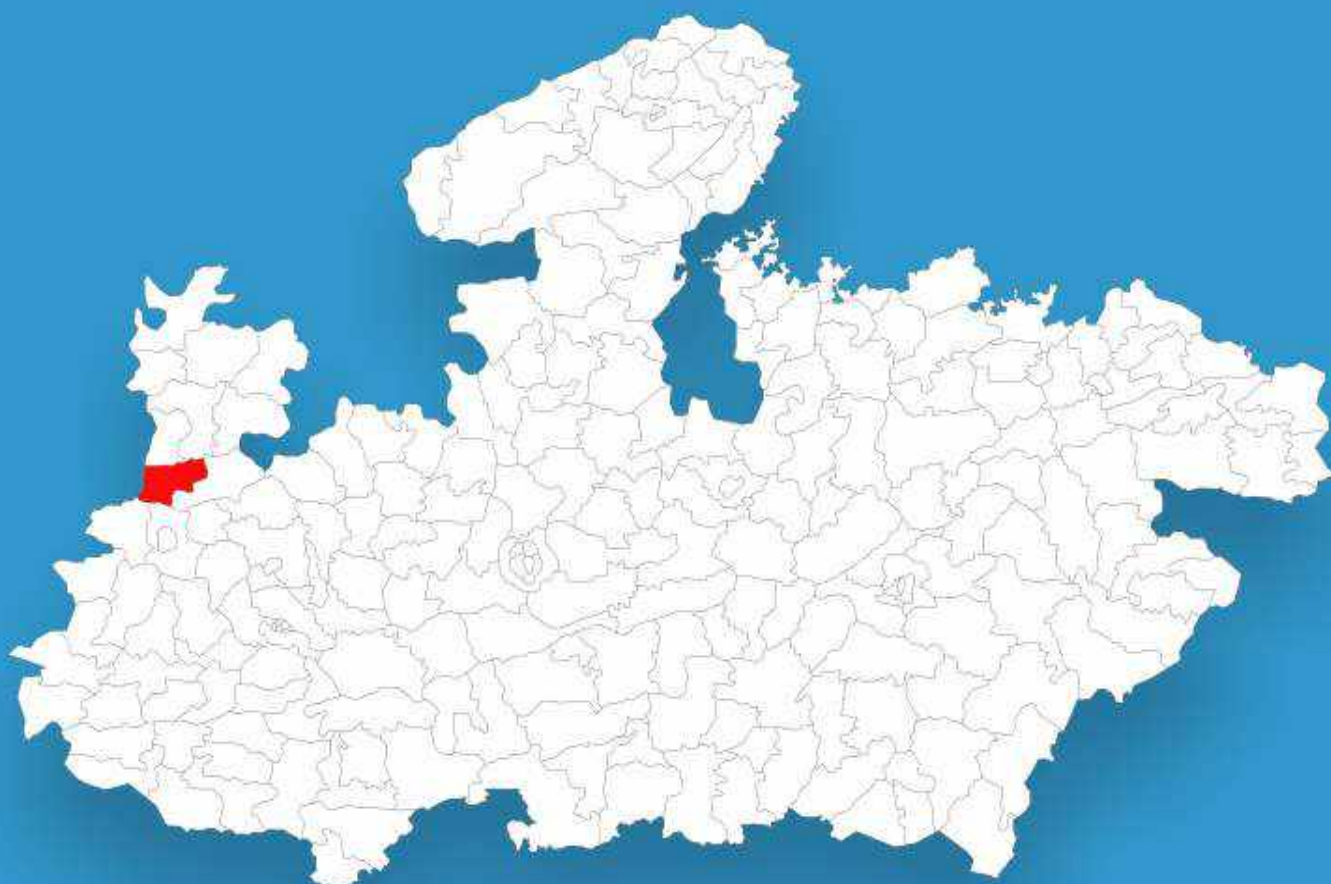




Madhya Pradesh

Assembly Factbook™

Jaora Assembly Constituency



Key Electoral Data of Jaora
Assembly Constituency (Vidhan Sabha)

Madhya Pradesh
Assembly FactbookTM

Jaora Assembly Constituency



Jaora Vidhan Sabha

Editor & Director

Dr. R.K. Thukral

Research Editor

Dr. Shafeeq Rahman

Compiled, Researched and Published by Datanet India Pvt. Ltd.

D-100, 1st Floor,

Okhla Industrial Area, Phase-I,
New Delhi- 110020.

Ph.: 91-11- 43580781-84

Email : support@indiastatpublications.com

Website : www.indiastatelections.com

Online Book Store :

www.indiastatpublications.com

Report No. : AFB/MP-222-0125

ISBN : 978-93-87165-89-2

First Edition : January, 2018

Eighth Updated Edition : January, 2025

Price : Rs. 11500/-

US\$ 310

© Datanet India Pvt. Ltd.

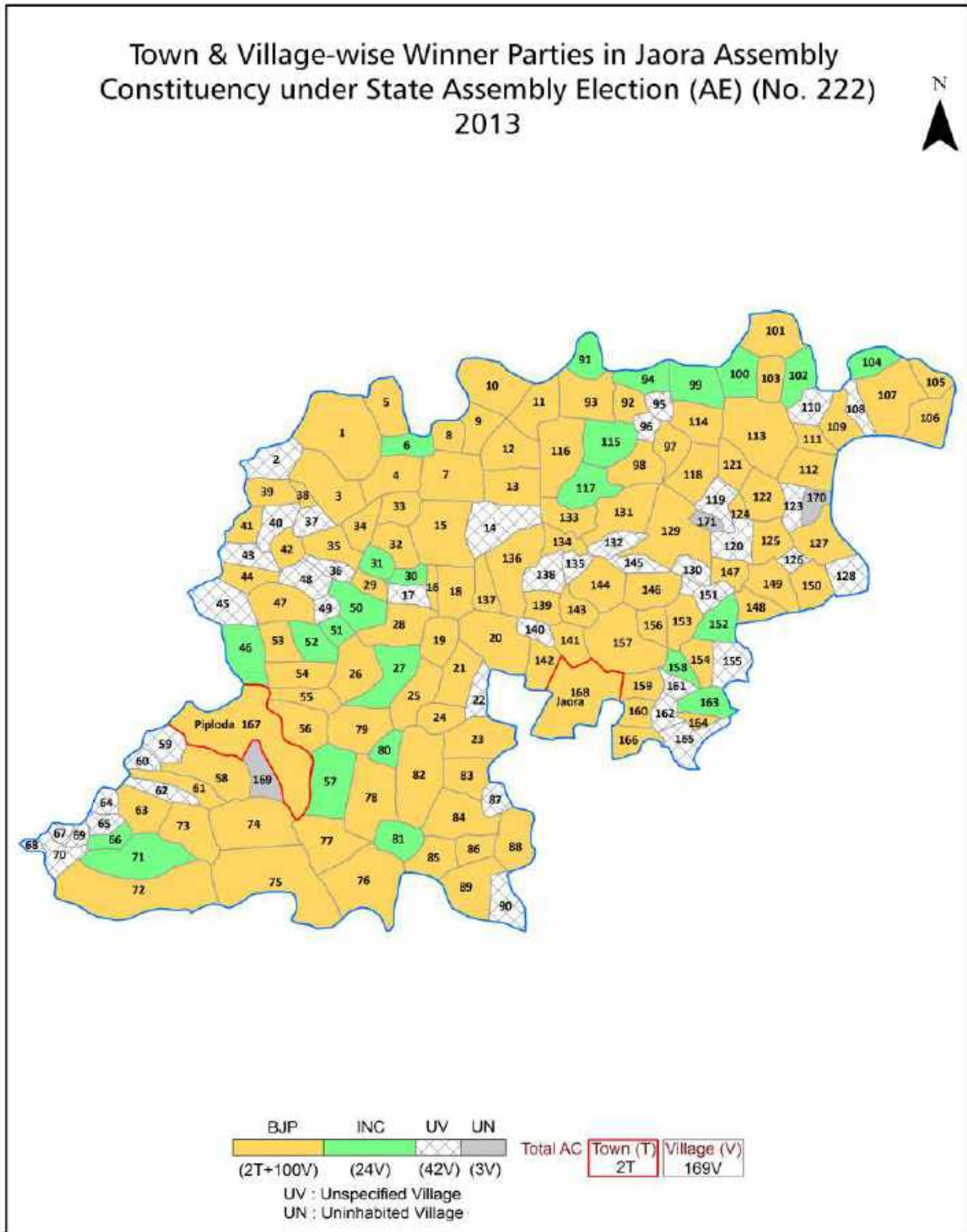
All rights reserved. No part of this book may be reproduced, stored in a retrieval system or transmitted in any form or by any means, mechanical photocopying, photographing, scanning, recording or otherwise without the prior written permission of the publisher. Please refer to Disclaimer at page no. 202 for the use of this publication.

Printed in India

Contents

No.	Particulars	Page No.
	Introduction	
1	Assembly Constituency - (Vidhan Sabha) at a Glance Features of Assembly as per Delimitation Commission of India (2008)	1-2
	Location and Political Maps	
2	Location Map Boundaries of Assembly Constituency - (Vidhan Sabha in District Boundaries of Assembly Constituency under Parliamentary Constituency - (Lok Sabha) Town & Village-wise Winner Parties- 2024, 2023, 2019, 2014, 2013, 2009 and 2008	3-11
	Administrative Setup (2011)	
3	District Sub-district Towns Villages Inhabited Villages Uninhabited Villages Village Panchayat Intermediate Panchayat	12-20
	Demographics (2011)	
4	Population Households Rural/Urban Population Towns and Villages by Population Size Sex Ratio (Total & 0-6 Years) Religious Population Social Population Literacy Rate	21-22
	Electoral Features	
5	Important Dates of Last Elections Held Electors by Gender Service Electors Voters Voters Turnout Polling Stations & Average Number of Electors per Polling Station Electors by Age Group Present Elected Representatives	23-28
	Historical Summary Election Results	
6	Vote Share of Major Parties Winning Margin (Number & Percentage Polarity of Parties Summary Result of Assembly Segment of Parliamentary Elections 2024, 2019, 2014, 2009, 2004 and 1999 Summary Result of Assembly Elections 2023, 2018, 2013, 2008, 2003, 1998, 1993, 1990, 1985, 1980, 1977, 1972, 1967, 1962 and 1957	29-51
	Polling Station Level Election Results	
7	Name and Number of Polling Station 2024, 2023, 2019, 2014, 2013, 2009 and 2008 Polling Station-wise Electors, Voters & Voters Turnout 2024, 2023, 2019, 2014, 2013, 2009 and 2008 Polling Station wise Elections Results 2024, 2023, 2019, 2014, 2013, 2009 and 2008	52-180
	Share of Assembly Constituency	
8	Share of Assembly Constituency - (Vidhan Sabha) in State, District and Parliamentary Constituency - (Lok Sabha)	181
	Socio-Economic Amenities (2011)	
9	Access to Administrative Units Agricultural, Manufacturing and Industrial Commodities Demographic Indicators Education Health & Manpower Drinking Water Supply Sanitation Entertainment and Recreations Infrastructure Power Food Allocation Distribution and Marketing of Agriculture Commodities Infrastructure Transport and Road Infrastructure Communication Banking and Financial Services Land Use Irrigation Source	183-197
10	Abbreviation & Sources	199-200
11	Disclaimer	202

Location & Political Map



Administrative Setup

List of Village Panchayat & Intermediate Panchayat (Block) Name - 2011

Village Name	Village Panchayat Name	Intermediate Panchayat Name
Ajampur Dodiya	Ayana	Piploda
Akatwasa	Aaktwasa	Piploda
Akayabeni	Akyabeni	Jaora
Akoli	Mandwi	Jaora
Akyadeh	Aakiyadha	Piploda
Alampur Thikariya	Alampurtikriya	Jaora
Amba	Aamba	Piploda
Arniya Gujar	Kanchankhedi	Piploda
Arniya Pitha	Bhimakhedi	Jaora
Asawati	Asawati	Jaora
Ayana	Ayana	Piploda
Bachhodiya	Bachhodiya	Piploda
Badayala Chorasi	Chh- Badaila	Piploda
Badinal	Umedpura	Piploda
Badoda	Nipakiya	Piploda
Badyala Mata	Bdaeiamata	Piploda
Badyala Sarwan	Nipakiya	Piploda
Baga Kheda	Richachanda	Jaora
Bagiya	Bhatkhida	Piploda
Bahadurpur Jagir	Bahadurpurjagir	Jaora
Bahadurpur Khalsa	Bahadurpurjagir	Jaora
Bamankhedi (Part)	Khedakedi	Jaora
Bandwa	Bandwa	Jaora
Banikhedi	Kabulkheda	Piploda
Banikhedi Jaora	Minakhera	Jaora
Banwada	Banwara	Jaora
Bara Kheda	Barakheda	Piploda
Bargarh	Bargad	Piploda
Barkhedi	Barkhedj	Piploda

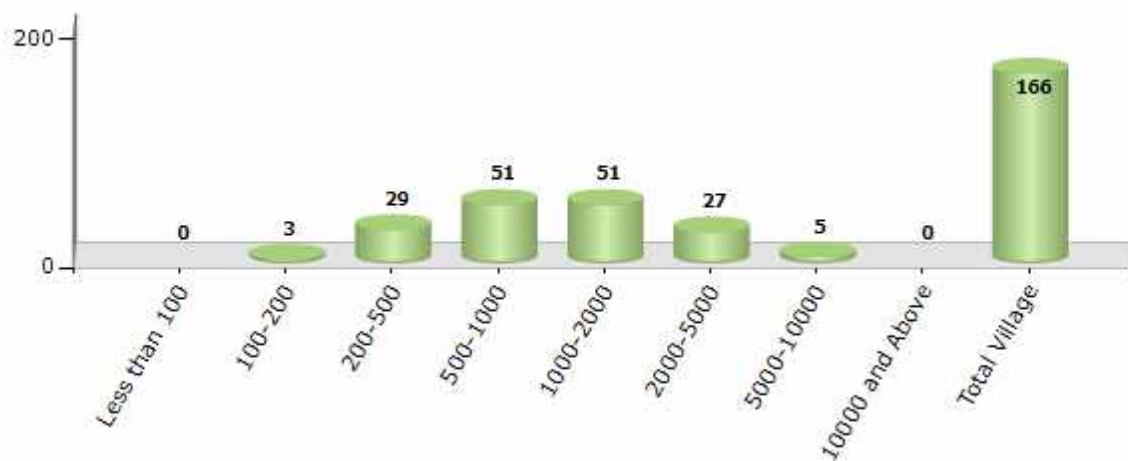
Contd....

Demographics

Number of Villages by Population Size - 2011

Less than 100	100-200	200-500	500-1000	1000-2000	2000-5000	5000-10000	10000 and Above	Total Village
0	3	29	51	51	27	5	0	166

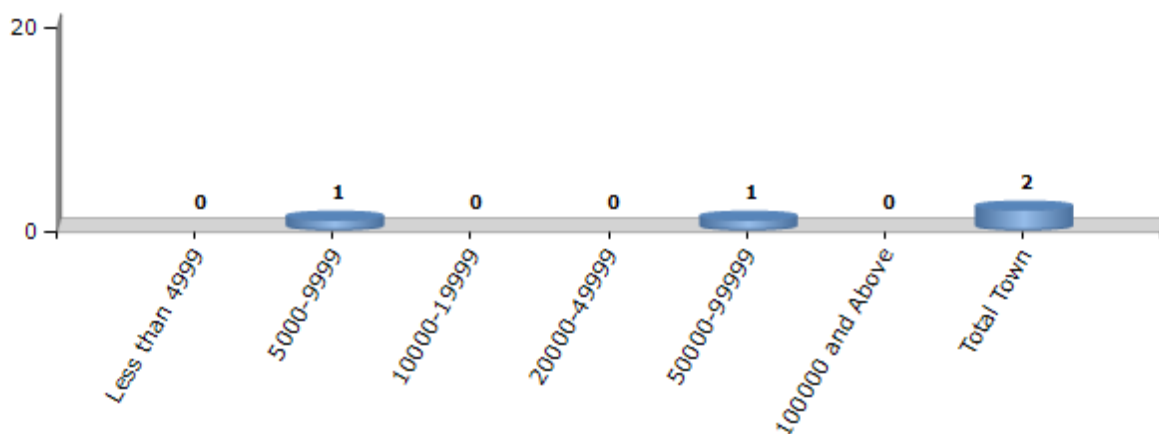
Number of Villages by Population Size - 2011



Number of Towns by Population Size - 2011

Less than 4999	5000-9999	10000-19999	20000-49999	50000-99999	100000 and Above	Total Town
0	1	0	0	1	0	2

Number of Towns by Population Size - 2011

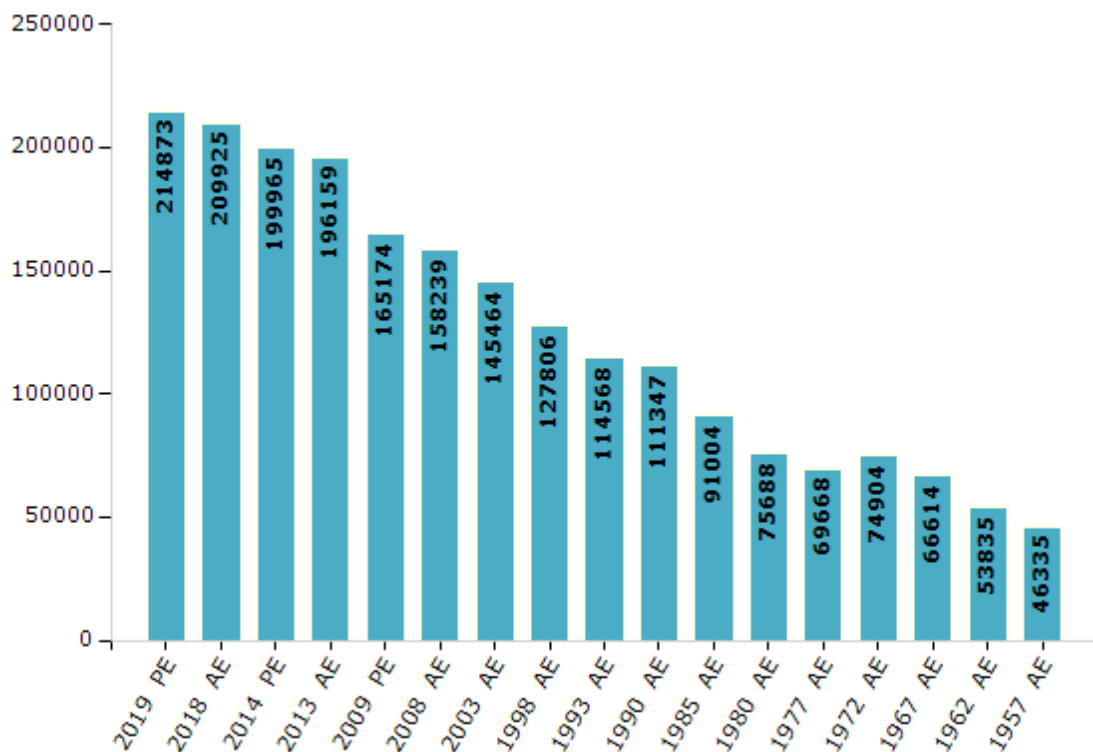


Electoral Features

Electors by Male & Female

Year	Male	Female	Others	Total	Year	Male	Female	Others	Total
2019 PE	110277	104590	6	214873	1993 AE	58280	56288	-	114568
2018 AE	107865	102056	4	209925	1990 AE	56456	54891	-	111347
2014 PE	102524	97435	6	199965	1985 AE	45976	45028	-	91004
2013 AE	100467	95686	6	196159	1980 AE	38291	37397	-	75688
2009 PE	85310	79864	-	165174	1977 AE	35289	34379	-	69668
2008 AE	81137	77102	-	158239	1972 AE	37780	37124	-	74904
2004 PE	-	-	-	-	1967 AE	-	-	-	66614
2003 AE	73631	71833	-	145464	1962 AE	-	-	-	53835
1999 PE	-	-	-	-	1957 AE	-	-	-	46335
1998 AE	65000	62806	-	127806	1952 AE	-	-	-	-

Number of Electors

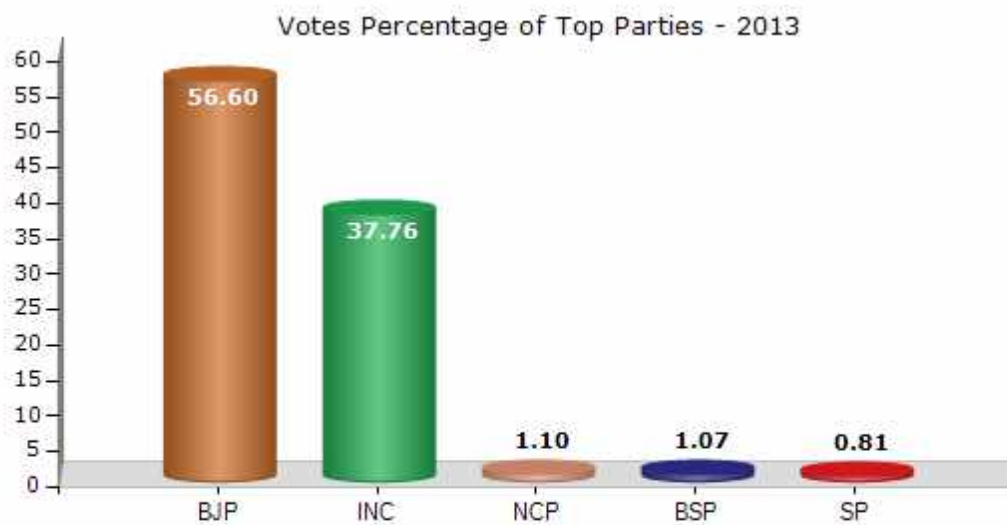


Note : AE : Assembly Election, PE : Assembly Segment of Parliamentary Election

Historical Summary Election Results

Summary Result of Assembly Election - 2013

Candidate Name	Party	Votes	Votes %
Rajendra Pandey	BJP	89656	56.6
Kadpa Mo.Yusuf	INC	59805	37.76
Mo.Asif Mirza	NCP	1747	1.1
Gendalal	BSP	1698	1.07
Azizuddin	SP	1282	0.81
Girdharilal Khandvi (Gujrati)	BA S D	1166	0.74
Jagdish	IND	1091	0.69
	NOTA	1953	1.23



Polling Station Level Election Results

Number and Name of Polling Stations (PS) (2013)

Number of Polling Stations	Name of Polling Stations	Number of Polling Stations	Name of Polling Stations
1	Mavata	22	Semaliya Majara Kalukheda
2	Mavata	23	Bagiya
3	Mavata	24	Naveli
4	Mavata	25	Richhadevada
5	Ranigaon	26	Ranayara
6	Ranigaon	27	Ranayara
7	Bachhodiya	28	Semalakhedi
8	Dhaturiya	29	Bhatakheda
9	Kalaliya	30	Pingarala
10	Bhakarakhedi	31	Jadawasa
11	Riyavan	32	Mananakheda
12	Riyavan	33	Barkhedi
13	Riyavan	34	Barkhedi
14	Kanser	35	Chikalana
15	Chipiya	36	Chikalana
16	Jaliner	37	Chikalana
17	Bilandapur	38	Shakkarakhedi
18	Kalukheda	39	Talidana
19	Kalukheda	40	Mamatakheda
20	Kalukheda	41	Mamatakheda
21	Kalukheda	42	Akya Deh

Contd....

Polling Station Level Election Results

Polling Station-wise Votes Secured by Overall Top Five Parties in Jaora Assembly in Assembly Election (AE) under Mandsour Parliamentary Constituency in Madhya Pradesh (2013)

Number of Polling Station	Winner - Rajendra Pandey (BJP)	Runner-up - Kadpa Mo.Yusuf (INC)	3rd - Mo.Asif Mirza (NCP)	4th - Gendalal (BSP)	5th - Azizuddin (SP)	NOTA	Other	Total Votes Secured
36	405	100	5	7	7	17	12	553
37	393	111	11	4	13	7	7	546
38	195	166	1	3	2	2	4	373
39	434	325	2	5	2	11	5	784
40	468	151	7	8	5	5	8	652
41	451	422	18	9	2	6	13	921
42	432	61	2	4	11	4	10	524
43	302	221	3	10	2	6	7	551
44	423	244	6	7	9	8	9	706
45	401	153	5	5	10	4	2	580
46	340	192	3	6	4	8	5	558
47	211	234	14	10	8	4	6	487
48	570	376	9	10	10	8	19	1002
49	415	210	10	7	4	6	5	657
50	403	345	13	13	6	9	9	798
51	179	203	5	10	2	4	5	408
52	193	326	4	18	2	11	10	564
53	237	235	5	5	6	4	12	504
54	468	376	6	10	8	8	13	889
55	169	168	1	4	0	7	4	353
56	353	186	3	7	4	2	9	564
57	187	241	6	2	4	1	2	443
58	662	233	5	4	7	16	5	932
59	491	156	2	9	8	3	9	678
60	437	167	4	5	9	23	19	664
61	298	255	5	7	8	8	7	588
62	380	277	23	9	3	9	11	712
63	351	323	8	8	3	9	17	719
64	125	169	2	0	4	2	8	310
65	390	188	7	10	5	12	13	625
66	194	89	3	3	4	2	6	301
67	626	177	9	4	9	14	8	847
68	674	174	19	21	22	13	13	936
69	427	273	5	2	5	13	12	737
70	463	289	7	7	6	7	10	789

Contd....

Polling Station Level Election Results

Winner, Runner-up and 3rd Party Position & Winning Margin According to Polling Stations in Jaora Assembly in Assembly Election (AE) under Mandsour Parliamentary Constituency in Madhya Pradesh (2013)

Polling Station Number	Winner Party	Winner Votes (%)	Runner-up Party	Runner-up Votes (%)	Winning Margin Votes (%)	Third Party	Third Party Votes (%)	Other Votes (%)
67	BJP	626 (73.91)	INC	177 (20.9)	449 (53.01)	NCP	9 (1.06)	35 (4.13)
68	BJP	674 (72.01)	INC	174 (18.59)	500 (53.42)	SP	22 (2.35)	66 (7.05)
69	BJP	427 (57.94)	INC	273 (37.04)	154 (20.9)	BASD	8 (1.09)	29 (3.93)
70	BJP	463 (58.68)	INC	289 (36.63)	174 (22.05)	NCP	7 (0.89)	30 (3.8)
71	BJP	482 (56.97)	INC	285 (33.69)	197 (23.28)	BASD	39 (4.61)	40 (4.73)
72	BJP	424 (55.06)	INC	303 (39.35)	121 (15.71)	NCP	13 (1.69)	30 (3.9)
73	BJP	285 (52.88)	INC	225 (41.74)	60 (11.14)	SP	9 (1.67)	20 (3.71)
74	INC	499 (61.38)	BJP	237 (29.15)	262 (32.23)	NCP	20 (2.46)	57 (7.01)
75	INC	426 (55.25)	BJP	265 (34.37)	161 (20.88)	NCP	20 (2.59)	60 (7.78)
76	BJP	410 (44.86)	INC	410 (44.86)	0 (0)	BSP	16 (1.75)	78 (8.53)
77	BJP	534 (61.52)	INC	272 (31.34)	262 (30.18)	SP	15 (1.73)	47 (5.41)
78	INC	248 (46.53)	BJP	236 (44.28)	12 (2.25)	BSP	9 (1.69)	40 (7.5)
79	INC	425 (64.3)	BJP	189 (28.59)	236 (35.71)	NCP	13 (1.97)	34 (5.14)
80	BJP	437 (59.86)	INC	239 (32.74)	198 (27.12)	BSP	10 (1.37)	44 (6.03)
81	BJP	380 (76.77)	INC	79 (15.96)	301 (60.81)	SP	8 (1.62)	28 (5.66)
82	BJP	337 (60.72)	INC	178 (32.07)	159 (28.65)	NCP	11 (1.98)	29 (5.23)
83	BJP	283 (72.56)	INC	93 (23.85)	190 (48.71)	NCP	3 (0.77)	11 (2.82)
84	INC	516 (52.98)	BJP	391 (40.14)	125 (12.84)	BSP	24 (2.46)	43 (4.41)
85	BJP	465 (47.35)	INC	460 (46.84)	5 (0.51)	NCP	20 (2.04)	37 (3.77)
86	BJP	420 (52.7)	INC	329 (41.28)	91 (11.42)	NCP	12 (1.51)	36 (4.52)
87	BJP	478 (74.57)	INC	124 (19.34)	354 (55.23)	BSP	9 (1.4)	30 (4.68)
88	BJP	368 (59.74)	INC	213 (34.58)	155 (25.16)	BSP	7 (1.14)	28 (4.55)
89	INC	199 (53.93)	BJP	155 (42.01)	44 (11.92)	NCP	7 (1.9)	8 (2.17)
90	BJP	521 (63.08)	INC	264 (31.96)	257 (31.12)	IND (J)	8 (0.97)	33 (4)
91	INC	210 (44.49)	BJP	204 (43.22)	6 (1.27)	IND (J)	16 (3.39)	42 (8.9)
92	BJP	411 (61.9)	INC	218 (32.83)	193 (29.07)	SP	8 (1.2)	27 (4.07)
93	BJP	406 (62.37)	INC	188 (28.88)	218 (33.49)	NCP	17 (2.61)	40 (6.14)
94	BJP	279 (66.59)	INC	116 (27.68)	163 (38.91)	BSP	7 (1.67)	17 (4.06)
95	BJP	374 (45.95)	INC	374 (45.95)	0 (0)	NCP	20 (2.46)	46 (5.65)
96	BJP	649 (89.27)	INC	45 (6.19)	604 (83.08)	SP	10 (1.38)	23 (3.16)
97	BJP	261 (51.28)	INC	205 (40.28)	56 (11)	BSP	14 (2.75)	29 (5.7)
98	BJP	506 (65.04)	INC	224 (28.79)	282 (36.25)	BSP	11 (1.41)	37 (4.76)
99	INC	319 (55.29)	BJP	239 (41.42)	80 (13.87)	BSP	6 (1.04)	13 (2.25)

Contd....

Socio-Economic Amenities - Rural

Access to Education Facilities

Particulars	Number of Village (% of Population)				
	Available	Not Available	If Not Available (Distance of Nearest Facility)		
			A	B	C
Govt. Primary School	166 (100)	0 (0)	0 (0)	0 (0)	0 (0)
Private Primary School	40 (47)	126 (53)	0 (0)	0 (0)	0 (0)
Govt. Middle School	101 (82)	65 (18)	52 (13)	5 (1)	0 (0)
Private Middle School	21 (29)	145 (71)	0 (0)	0 (0)	0 (0)
Govt. Secondary School	23 (35)	143 (65)	69 (31)	55 (21)	5 (1)
Private Secondary School	5 (6)	161 (94)	1 (0)	0 (0)	0 (0)
Govt. Senior Secondary School	14 (24)	152 (76)	44 (25)	70 (37)	32 (12)
Private Senior Secondary School	0 (0)	166 (100)	1 (0)	0 (0)	0 (0)
Govt. Arts and Science Degree College	0 (0)	166 (100)	9 (5)	34 (22)	116 (68)
Private Arts and Science Degree College	0 (0)	166 (100)	0 (0)	0 (0)	0 (0)
Govt. Engineering College	0 (0)	166 (100)	0 (0)	0 (0)	0 (0)
Private Engineering College	0 (0)	166 (100)	0 (0)	0 (0)	120 (74)
Govt. Medicine College	0 (0)	166 (100)	0 (0)	0 (0)	68 (42)
Private Medicine College	0 (0)	166 (100)	0 (0)	0 (0)	0 (0)
Govt. Management Institute	0 (0)	166 (100)	0 (0)	0 (0)	80 (48)
Private Management Institute	0 (0)	166 (100)	0 (0)	0 (0)	37 (21)
Govt. Polytechnic	0 (0)	166 (100)	5 (3)	25 (15)	136 (82)
Private Polytechnic	0 (0)	166 (100)	0 (0)	0 (0)	0 (0)
Govt. Vocational Training School/ITI	0 (0)	166 (100)	1 (0)	5 (6)	160 (94)
Private Vocational Training School/ITI	0 (0)	166 (100)	0 (0)	0 (0)	0 (0)
Govt. Non Formal Training Centre	0 (0)	166 (100)	2 (1)	3 (1)	92 (54)
Private Non Formal Training Centre	0 (0)	166 (100)	0 (0)	1 (0)	67 (42)
Govt. School For Disabled	0 (0)	166 (100)	2 (1)	4 (2)	112 (63)
Private School For Disabled	0 (0)	166 (100)	0 (0)	0 (0)	0 (0)
Government Others	0 (0)	166 (100)	0 (0)	5 (3)	161 (97)
Private Others	0 (0)	166 (100)	0 (0)	0 (0)	0 (0)

Note : Distance A : Less than 5 km; B : Between 5-10 km; C : 10+ km.; Source : Data Analysis is based on 2011 Census.

DISCLAIMER

The Terms of Use and Disclaimer of Datanet India Private Limited (hereinafter referred to as "Datanet") for use of this analysis report of **Jaora Assembly Constituency (Jaora Vidhan Sabha)** :-

1. **Assembly Factbook™** is a Registered Trade Mark owned by Datanet.
2. All the maps are sketched and graphical representation only and have not been drawn to the scale and also not to represent the actual geographical area or boundary of the unit.
3. The data for the aforesaid analysis is based on authentic sources and has been culled from the various publications of Census, CSO and NSSO for district and block level data, various central and state government departments, Central & State Elections Commissions and the concerned Returning Officers' releases, Electoral Rolls, Election results and allied publications, internal assessment, surveys, estimates and analysis. Therefore, certain adjustment of data at micro level may have been done to arrive closer to the macro data.
4. Data have been provided on an "As Is" and "As AVAILABLE" basis
5. The colours shown in the maps or diagram and charts of a particular party, alliance or AC are indicative and do not represent them.
6. This publication which includes maps, sheets, graphs and data would be the property under copyright of Datanet only. The user may use these for its internal study, analysis and research purposes. It's public display, re-selling or any commercial uses by the user are not allowed.
7. Datanet has taken due care and caution in compilation and processing of data and allied information, but does not guarantee the accuracy, adequacy or completeness of any information/analysis and will be not responsible for any errors or omissions or for the results obtained from the use of such information/analysis.
8. All the contents for the publication have been culled from various authentic sources and Datanet reasonably believes such sources to be reliable, but does not make any representations, express or implied as to the accuracy or fitness of use of such information. The information or contents of the information/analysis do not constitute advice and should not be relied upon in making (or refraining from making) any decision. Any reliance placed upon the information provided by Datanet is the sole responsibility and strictly at the user's risk.
9. In no event will Datanet be liable for any damages (including, without limitation, damages for loss of business projects, or loss of profits) arising in contract, tort or otherwise from the use of or inability to use any of its contents, or from any action taken (or refrained from being taken) as a result of using the analysis or any of its contents. Datanet its directors, owners, editors, officials, employees, distributor and agents or any associate will not be liable for any errors in the information contained or any consequences arising from the use of the contents of the provided information/analysis.
10. If any provision of these terms and conditions is held invalid or illegal or unenforceable for any reason by any court of competent jurisdiction, such provision shall be severed and the remainder of provisions of the terms and conditions shall continue in full force and effect as if the Term of Use had been executed with the invalid, illegal or unenforceable provision eliminated.
11. If there are any discrepancies in the information provided, please bring it to attention of Datanet for suitable rectification measures.

Buy Online This Complete Book At
Datanet India eBooks Store

www.indiastatpublications.com

or go directly at

[http://www.indiastatpublications.com/
Assembly_factbook/Madhya_Pradesh/Mandsour/Jaora](http://www.indiastatpublications.com/Assembly_factbook/Madhya_Pradesh/Mandsour/Jaora)

 **indiastat**elections

