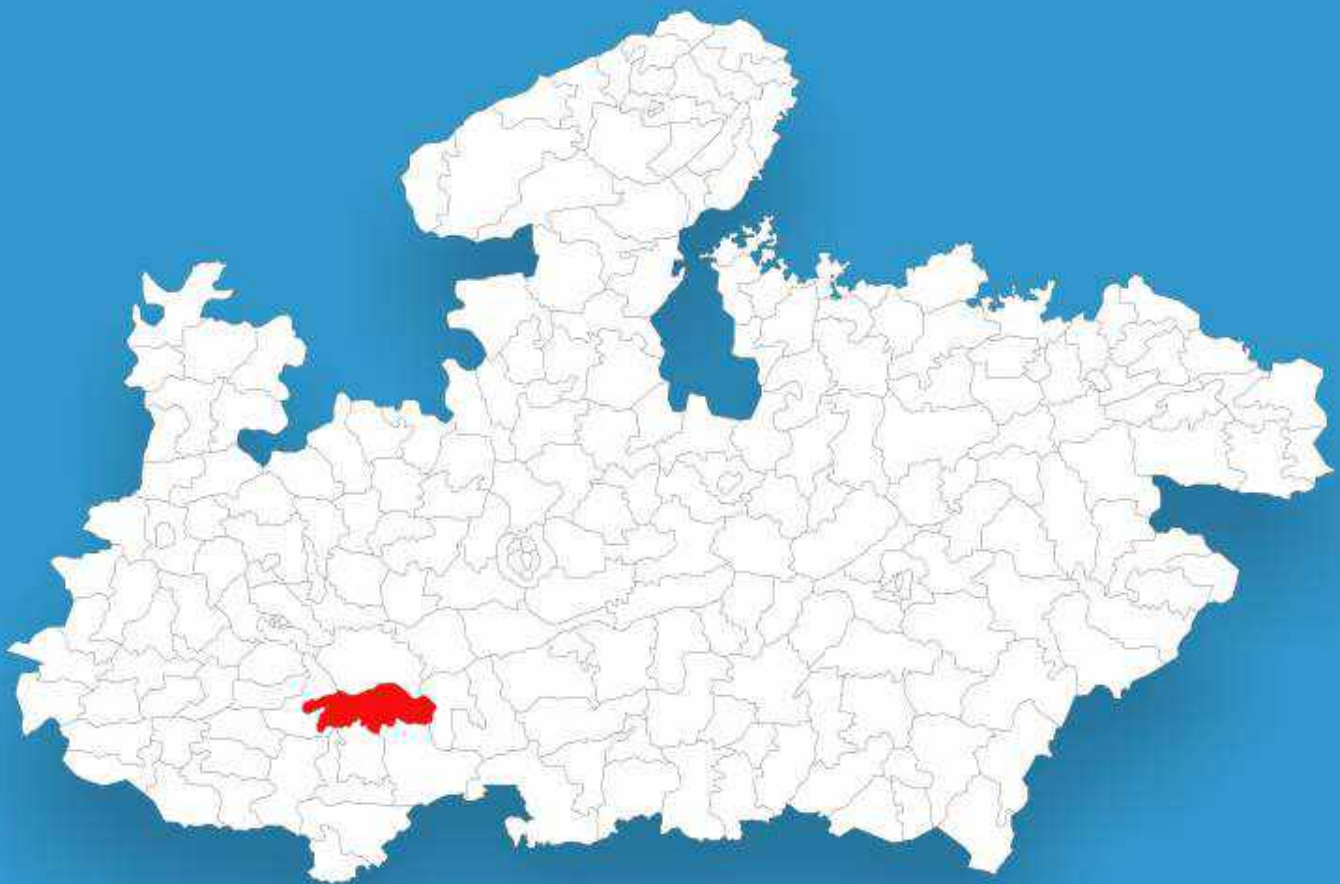




Madhya Pradesh

# Assembly Factbook™

Mandhata Assembly Constituency



Key Electoral Data of Mandhata  
Assembly Constituency (Vidhan Sabha)

Madhya Pradesh  
**Assembly Factbook**<sup>TM</sup>

Mandhata Assembly Constituency



Mandhata Vidhan Sabha

## **Editor & Director**

Dr. R.K. Thukral

## **Research Editor**

Dr. Shafeeq Rahman

## **Compiled, Researched and Published by Datanet India Pvt. Ltd.**

D-100, 1st Floor,

Okhla Industrial Area, Phase-I,  
New Delhi- 110020.

Ph.: 91-11- 43580781-84

Email : support@indiastatpublications.com

Website : www.indiastatelections.com

## **Online Book Store :**

www.indiastatpublications.com

**Report No. :** AFB/MP-175-0125

**ISBN :** 978-93-87189-21-8

**First Edition :** January, 2018

**Eighth Updated Edition :** January, 2025

**Price :** Rs. 11500/-

US\$ 310

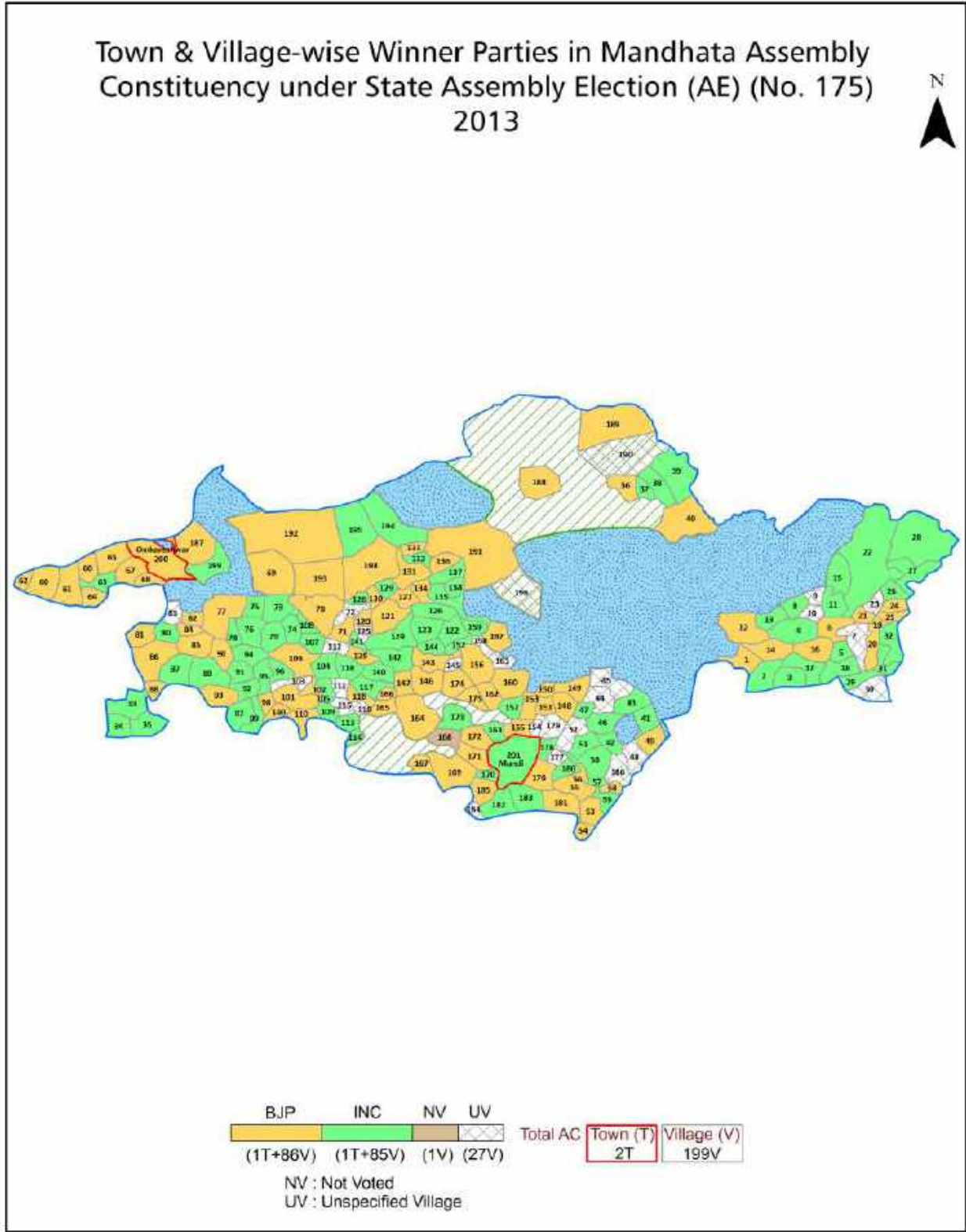
**© Datanet India Pvt. Ltd.**

All rights reserved. No part of this book may be reproduced, stored in a retrieval system or transmitted in any form or by any means, mechanical photocopying, photographing, scanning, recording or otherwise without the prior written permission of the publisher. Please refer to Disclaimer at page no. 208 for the use of this publication.

Printed in India

No.	Particulars	Page No.
	<b>Introduction</b>	
1	Assembly Constituency - (Vidhan Sabha) at a Glance   Features of Assembly as per Delimitation Commission of India (2008)	1-2
	<b>Location and Political Maps</b>	
2	Location Map   Boundaries of Assembly Constituency - (Vidhan Sabha in District   Boundaries of Assembly Constituency under Parliamentary Constituency - (Lok Sabha)   Town & Village-wise Winner Parties- 2024, 2023, 2019, 2018, 2014, 2013, 2009 and 2008	3-11
	<b>Administrative Setup (2011)</b>	
3	District   Sub-district   Towns   Villages   Inhabited Villages   Uninhabited Villages   Village Panchayat   Intermediate Panchayat	12-21
	<b>Demographics (2011)</b>	
4	Population   Households   Rural/Urban Population   Towns and Villages by Population Size   Sex Ratio (Total & 0-6 Years)   Religious Population   Social Population   Literacy Rate	22-23
	<b>Electoral Features</b>	
5	Important Dates of Last Elections Held   Electors by Gender   Service Electors   Voters   Voters Turnout   Polling Stations & Average Number of Electors per Polling Station   Electors by Age Group   Present Elected Representatives	24-29
	<b>Historical Summary Election Results</b>	
6	Vote Share of Major Parties   Winning Margin (Number & Percentage   Polarity of Parties   Summary Result of Assembly Segment of Parliamentary Elections 2024, 2019, 2014 and 2009   Summary Result of Assembly Elections 2023, 2018, 2013 and 2008	30-39
	<b>Polling Station Level Election Results</b>	
7	Name and Number of Polling Station 2024, 2023, 2019, 2018, 2014, 2013, 2009 and 2008   Polling Station-wise Electors, Voters & Voters Turnout 2024, 2023, 2019, 2018, 2014, 2013, 2009 and 2008   Polling Station wise Elections Results 2024, 2023, 2019, 2018, 2014, 2013, 2009 and 2008	40-186
	<b>Share of Assembly Constituency</b>	
8	Share of Assembly Constituency - (Vidhan Sabha) in State, District and Parliamentary Constituency - (Lok Sabha)	187
	<b>Socio-Economic Amenities (2011)</b>	
9	Access to Administrative Units   Agricultural, Manufacturing and Industrial Commodities   Demographic Indicators   Education   Health & Manpower   Drinking Water Supply   Sanitation   Entertainment and Recreations Infrastructure   Power   Food Allocation Distribution and Marketing of Agriculture Commodities Infrastructure   Transport and Road Infrastructure   Communication   Banking and Financial Services   Land Use   Irrigation Source	189-203
10	<b>Abbreviation &amp; Sources</b>	205-206
11	<b>Disclaimer</b>	208

Location & Political Map



## Administrative Setup

### List of Village Panchayat & Intermediate Panchayat (Block) Name - 2011

Village Name	Village Panchayat Name	Intermediate Panchayat Name
Ambakhal Ryt.	Jetapurkala	Killod
Amoda Theka	Bangarda	Punasa
Andharwadi	Pamakhedi	Killod
Anjaniya Kalan	Anjaniya Kala	Punasa
Anjaniya Khurd	Anjaniya Khurd	Punasa
Aroda Ryt	Anjaniya Khurd	Punasa
Atoot Khas	Atoot Khas	Punasa
Atoot Khurd Benipura	Fifrad	Punasa
Awaliya	Kodbar	Punasa
Badgaon Mal.	Junapani	Killod
Badgaon Ryt.	Junapani	Killod
Badhani	Richhi	Punasa
Badnagar Ryt	Badnagar Rayat	Punasa
Baidiya Khurd	Baidiyakhurd	Chhegaon Makhan
Bakhargaon	Karoli	Punasa
Bangarda	Bangarda	Punasa
Banjari	Jamkota	Punasa
Barmalaya Ryt.	Baramaly	Killod
Bawadia	Jamaniya	Punasa
Bawadiya	Sirpur	Punasa
Bayfal	Hantiya	Punasa
Beed	Beed	Punasa
Bhadlikheda	Anjaniya Kala	Punasa
Bhagwanpura	Bhagvanpura	Killod
Bhagwanpura	Bhagvanpura	Punasa
Bhamori	Injalwada	Punasa
Bharipura Kalan	Atoot Khas	Punasa
Bharwala	Bhawarla	Punasa
Bhet Kheda	Pamakhedi	Killod

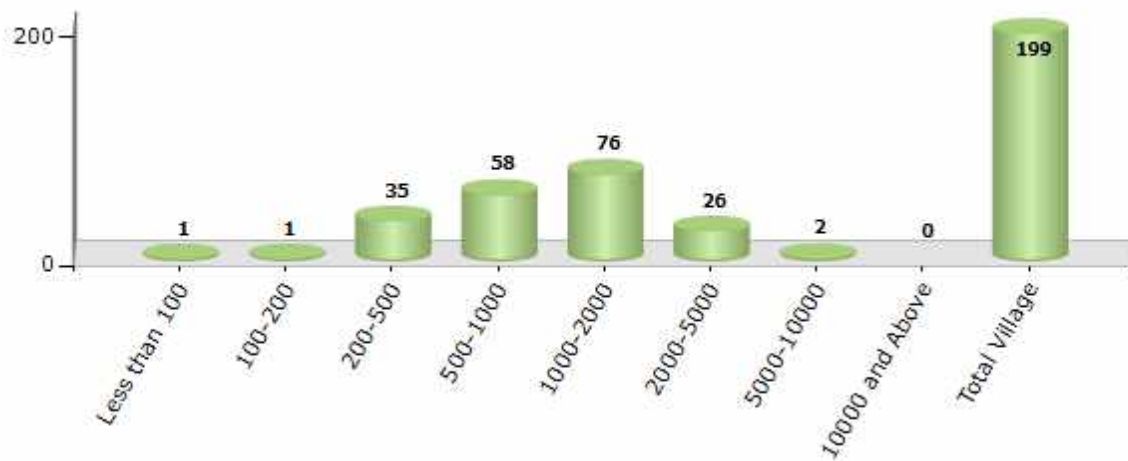
Contd....

Demographics

Number of Villages by Population Size - 2011

Less than 100	100-200	200-500	500-1000	1000-2000	2000-5000	5000-10000	10000 and Above	Total Village
1	1	35	58	76	26	2	0	199

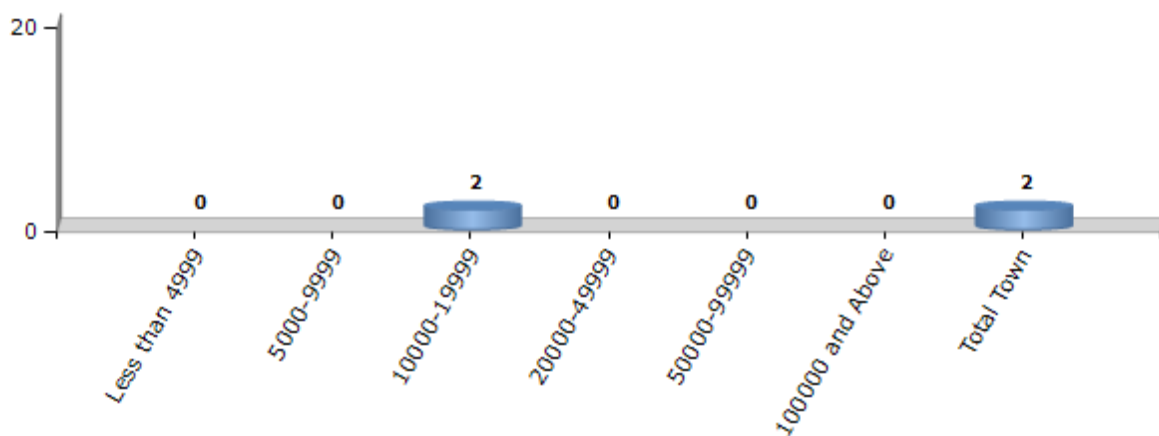
Number of Villages by Population Size - 2011



Number of Towns by Population Size - 2011

Less than 4999	5000-9999	10000-19999	20000-49999	50000-99999	100000 and Above	Total Town
0	0	2	0	0	0	2

Number of Towns by Population Size - 2011

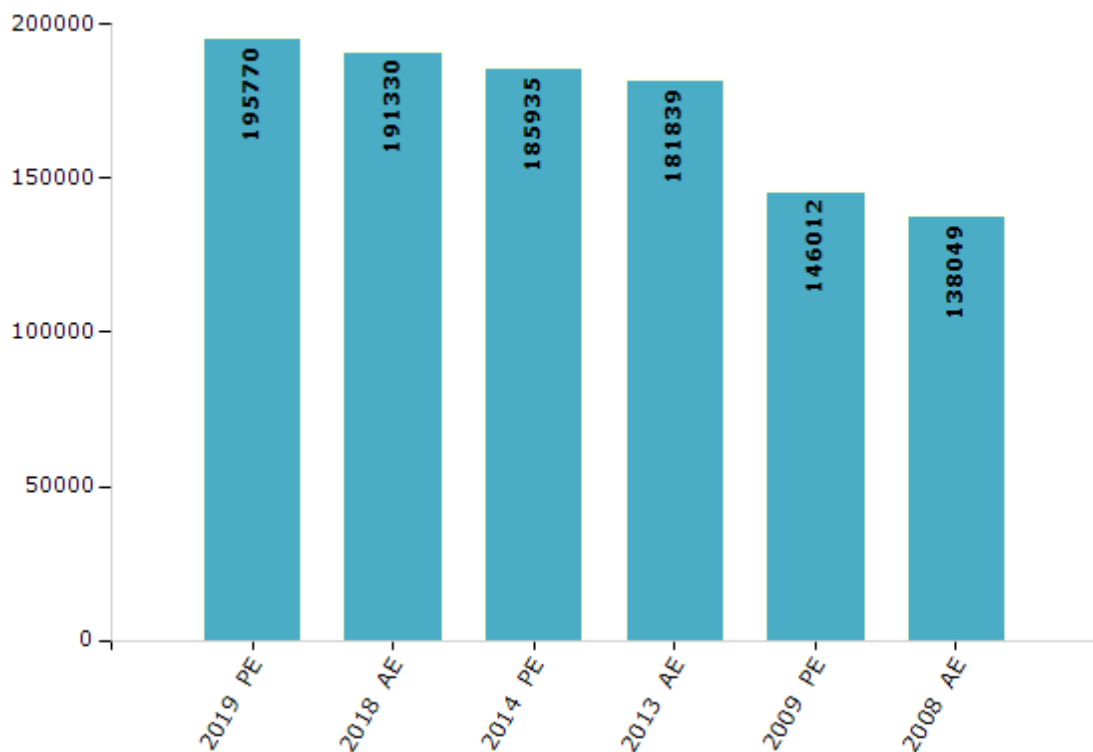


## Electoral Features

### Electors by Male & Female

Year	Male	Female	Others	Total	Year	Male	Female	Others	Total
2019 PE	101701	94066	3	195770	1993 AE	-	-	-	-
2018 AE	99461	91867	2	191330	1990 AE	-	-	-	-
2014 PE	97204	88731	0	185935	1985 AE	-	-	-	-
2013 AE	95223	86616	0	181839	1980 AE	-	-	-	-
2009 PE	77743	68269	-	146012	1977 AE	-	-	-	-
2008 AE	73382	64667	-	138049	1972 AE	-	-	-	-
2004 PE	-	-	-	-	1967 AE	-	-	-	-
2003 AE	-	-	-	-	1962 AE	-	-	-	-
1999 PE	-	-	-	-	1957 AE	-	-	-	-
1998 AE	-	-	-	-	1952 AE	-	-	-	-

Number of Electors



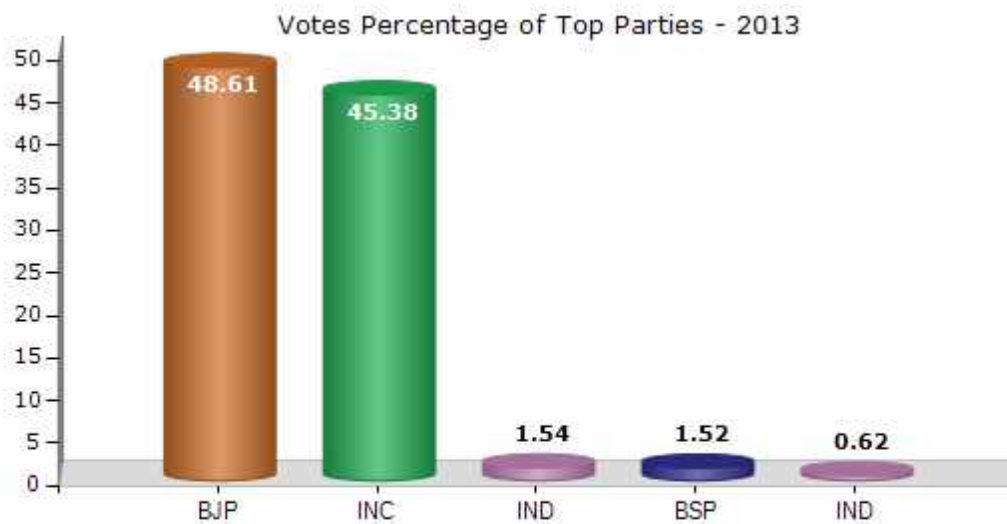
Note : AE : Assembly Election, PE : Assembly Segment of Parliamentary Election



## Historical Summary Election Results

### Summary Result of Assembly Election - 2013

Candidate Name	Party	Votes	Votes %
Lokendra Singh Tomar	BJP	65327	48.61
Narayan Patel	INC	60990	45.38
Rajesh Pawar	IND	2063	1.54
Ramesh Bhaskar	BSP	2048	1.52
Ramgopal Malviya	IND	838	0.62
	NOTA	3119	2.32



## Polling Station Level Election Results

### Number and Name of Polling Stations (PS) (2018)

Number of Polling Stations	Name of Polling Stations	Number of Polling Stations	Name of Polling Stations
1	Shasakiy Pra.Sha.Bhawan Katar	22	Anganvadi Bhawan Omkareshwar
2	Shasakiy Pra.Sha.Bhawan Mortakka Mafii	23	Sha.Naveen Kanya Pra.Shala Omkareshwar
3	Maa. Sha. Bhavan Mortakka Mafi	24	Govt. Higher Secondary School Onkareshwar
4	Shas. Maa. Sha. Bhavan Uttar Bhag Mortakka Station Road	25	Janpad Prathmik Shala Godadpura Utaari Bhag Omkareshwar
5	Sha. Pra.Sha.Bhavan.Dakshin Bhag Mortakka Station Road	26	Sha.Pra.Shala.Bhawan Godadpura Omkareshwar
6	Sha.Pra.Sha Bhavan Atirikt Morghadi	27	Sha. Pra. Shala Brahmanpuri Onkareshwa
7	Sha.Pra.Sha.Bhavan Paschim Bhag Morghadi	28	Sha.Navin Pra.Sha Balak Balvadi Omkareshwar
8	Sha.Sichai Vibhag Ka Ganesh Bhavan Purv Bhag Mordhadi Colony	29	Sha.Pra.Shala.Bhawan, Mandhata Omkareshwar
9	Sha.Sichai Vibhag Ka Ganesh Bhavan Paschirm Bhag Mordhadi	30	Sha.Pra.Shala.Bhawan, Dakshin Bhag Mandhata
10	Sha.Pra.Sha.Bhavan.Inpun	31	Up Mukhyalay Gram Panchyat Bhawan Sailani
11	Sha.Pra.Sha.Bhavan Inpun Punarvas	32	Govt. Primary School Building, Sukwa Vangram
12	Sha.Pra.Sha Uttar Bhag Bhogava	33	Sha. Pra. Shala Kanya Punarvas Indhavdi Punarvas
13	Additional Room Government Girls Primary School, Bhoganva	34	Sha.Pra.Shala Uttri Bhag Indhavadi
14	Middle School Additional Room Bhogavan	35	Sha.Pra.Shala.Bhawan, Bayfal (Van Gram)
15	Sha.Pra.Sha Bhavan Billora Khurd	36	Sha.Pra.Shala.Bhawan, Hsnatya Van Gram
16	Sha.Maa.Sha.Bhavan,Billora Bujurg Additional Room	37	Sha.Pra.Shala.Bhawan, Richfal
17	Sha.Maa,Sha Billora Bujurg	38	Sha.Gram Panchayat Bhawan Richfal
18	Sha.Pra.Shala Bhawan Kothi	39	Sha.Pra.Shala Bhawan Richfal Uttri Bhag
19	Sha.Pra.Sha.Bhavan,Uttri Bhag Kothi	40	Sha.Pra.Shala.Bhawan, Navalgaon
20	Sha.Pra.Shala Bhawan Dhavadiya	41	Sha.Pra.Shala.Bhawan Gujarkhedi
21	Sha.Pra.Shala Bhawan Duhikya	42	Sha.Pra.Shala.Bhawan Nandiyakhedi

Contd....

Polling Station Level Election Results

Polling Station-wise Votes Secured by Overall Top Five Parties in Mandhata Assembly in Assembly Election (AE) under Khandwa Parliamentary Constituency in Madhya Pradesh (2018)

Number of Polling Station	Winner - Narayan Patel (INC)	Runner-up - Ku.Narendra Singh Tomar (BJP)	3rd - Bliram Devra (GGP)	4th - Dr. Bhaktprahlad Mishra (AAP)	5th - Anil Ghanshyam (BSP)	NOTA	Other	Total Votes Secured
36	412	267	14	4	5	9	5	716
37	426	291	13	8	14	6	3	761
38	372	138	8	11	6	7	1	543
39	302	181	3	8	3	7	5	509
40	592	255	11	6	9	12	0	885
41	500	397	10	11	9	3	10	940
42	288	219	4	3	5	6	2	527
43	342	183	5	11	9	10	3	563
44	252	228	4	3	7	2	6	502
45	236	105	3	1	6	6	4	361
46	161	215	4	4	6	5	4	399
47	192	67	5	35	9	7	2	317
48	211	90	5	61	2	6	2	377
49	175	113	11	64	3	4	1	371
50	252	340	9	10	7	9	7	634
51	248	156	8	3	5	2	5	427
52	35	206	0	1	1	3	5	251
53	302	304	5	3	9	3	2	628
54	423	177	5	3	6	4	2	620
55	366	205	3	1	5	8	2	590
56	215	310	3	2	10	2	2	544
57	351	221	5	7	10	5	4	603
58	261	262	4	7	4	7	7	552
59	164	164	0	0	2	2	1	333
60	254	370	4	4	7	6	5	650
61	403	359	6	1	12	7	6	794
62	428	202	16	20	5	4	8	683
63	332	176	11	9	2	5	3	538
64	252	191	8	4	10	12	1	478
65	386	302	6	5	6	4	3	712
66	517	188	12	6	14	3	7	747
67	526	349	9	6	6	6	5	907
68	299	239	6	3	12	2	4	565
69	180	214	4	7	6	13	5	429
70	303	520	9	4	13	10	3	862

Contd....

## Polling Station Level Election Results

### Winner, Runner-up and 3rd Party Position & Winning Margin According to Polling Stations in Mandhata Assembly in Assembly Election (AE) under Khandwa Parliamentary Constituency in Madhya Pradesh (2018)

Polling Station Number	Winner Party	Winner Votes (%)	Runner-up Party	Runner-up Votes (%)	Winning Margin Votes (%)	Third Party	Third Party Votes (%)	Other Votes (%)
67	INC	526 (57.99)	BJP	349 (38.48)	177 (19.51)	GGP	9 (0.99)	23 (2.54)
68	INC	299 (52.92)	BJP	239 (42.3)	60 (10.62)	BSP	12 (2.12)	15 (2.65)
69	BJP	214 (49.88)	INC	180 (41.96)	34 (7.92)	AAP	7 (1.63)	28 (6.53)
70	BJP	520 (60.32)	INC	303 (35.15)	217 (25.17)	BSP	13 (1.51)	26 (3.02)
71	INC	225 (48.08)	BJP	134 (28.63)	91 (19.45)	AAP	93 (19.87)	16 (3.42)
72	INC	137 (39.94)	AAP	132 (38.48)	5 (1.46)	BJP	60 (17.49)	14 (4.08)
73	INC	179 (50.71)	BJP	86 (24.36)	93 (26.35)	AAP	69 (19.55)	19 (5.38)
74	INC	409 (71.63)	BJP	124 (21.72)	285 (49.91)	AAP	12 (2.1)	26 (4.55)
75	INC	377 (48.9)	BJP	347 (45.01)	30 (3.89)	GGP	9 (1.17)	38 (4.93)
76	INC	354 (64.84)	BJP	157 (28.75)	197 (36.09)	AAP	12 (2.2)	23 (4.21)
77	BJP	257 (52.77)	INC	212 (43.53)	45 (9.24)	BSP	3 (0.62)	15 (3.08)
78	BJP	277 (71.39)	INC	98 (25.26)	179 (46.13)	BSP	5 (1.29)	8 (2.06)
79	INC	333 (59.46)	BJP	175 (31.25)	158 (28.21)	GGP	16 (2.86)	36 (6.43)
80	INC	366 (78.54)	BJP	78 (16.74)	288 (61.8)	GGP	7 (1.5)	15 (3.22)
81	BJP	393 (53.4)	INC	278 (37.77)	115 (15.63)	BSP	27 (3.67)	38 (5.16)
82	BJP	502 (64.52)	INC	249 (32.01)	253 (32.51)	BSP	11 (1.41)	16 (2.06)
83	BJP	236 (56.59)	INC	160 (38.37)	76 (18.22)	IND (PNKG)	5 (1.2)	16 (3.84)
84	INC	503 (59.25)	BJP	312 (36.75)	191 (22.5)	AAP	10 (1.18)	24 (2.83)
85	BJP	398 (55.43)	INC	291 (40.53)	107 (14.9)	AAP	9 (1.25)	20 (2.79)
86	INC	306 (56.67)	BJP	215 (39.81)	91 (16.86)	GGP	6 (1.11)	13 (2.41)
87	INC	329 (65.15)	BJP	153 (30.3)	176 (34.85)	AAP	7 (1.39)	16 (3.17)
88	INC	235 (60.57)	BJP	142 (36.6)	93 (23.97)	GGP	4 (1.03)	7 (1.8)
89	INC	232 (68.04)	BJP	82 (24.05)	150 (43.99)	GGP	10 (2.93)	17 (4.99)
90	INC	398 (56.86)	BJP	275 (39.29)	123 (17.57)	GGP	8 (1.14)	19 (2.71)
91	INC	312 (48.75)	BJP	292 (45.63)	20 (3.12)	BSP	11 (1.72)	25 (3.91)
92	INC	273 (50.46)	BJP	243 (44.92)	30 (5.54)	BSP	7 (1.29)	18 (3.33)
93	BJP	327 (64.12)	INC	155 (30.39)	172 (33.73)	IND (PNKG)	8 (1.57)	20 (3.92)
94	INC	270 (50.94)	BJP	224 (42.26)	46 (8.68)	GGP	7 (1.32)	29 (5.47)
95	BJP	234 (50.87)	INC	202 (43.91)	32 (6.96)	BSP	10 (2.17)	14 (3.04)
96	INC	414 (57.98)	BJP	266 (37.25)	148 (20.73)	GGP	10 (1.4)	24 (3.36)
97	BJP	179 (59.67)	INC	110 (36.67)	69 (23)	BSP	4 (1.33)	7 (2.33)
98	INC	325 (51.02)	BJP	274 (43.01)	51 (8.01)	GGP	10 (1.57)	28 (4.4)
99	INC	339 (62.89)	BJP	171 (31.73)	168 (31.16)	GGP	8 (1.48)	21 (3.9)

Contd....

## Socio-Economic Amenities - Rural

### Access to Education Facilities

Particulars	Number of Village (% of Population)				
	Available	Not Available	If Not Available (Distance of Nearest Facility)		
			A	B	C
Govt. Primary School	196 (100)	3 (0)	3 (0)	0 (0)	0 (0)
Private Primary School	30 (27)	169 (73)	0 (0)	0 (0)	0 (0)
Govt. Middle School	90 (67)	109 (33)	69 (20)	24 (9)	6 (1)
Private Middle School	8 (12)	191 (88)	0 (0)	0 (0)	0 (0)
Govt. Secondary School	17 (23)	182 (77)	58 (27)	69 (28)	30 (12)
Private Secondary School	3 (8)	196 (92)	0 (0)	0 (0)	0 (0)
Govt. Senior Secondary School	12 (19)	187 (81)	44 (22)	68 (29)	71 (29)
Private Senior Secondary School	1 (4)	198 (96)	0 (0)	0 (0)	0 (0)
Govt. Arts and Science Degree College	1 (4)	198 (96)	2 (0)	18 (14)	161 (77)
Private Arts and Science Degree College	0 (0)	199 (100)	0 (0)	0 (0)	0 (0)
Govt. Engineering College	1 (4)	198 (96)	0 (0)	0 (0)	26 (14)
Private Engineering College	0 (0)	199 (100)	0 (0)	5 (6)	142 (68)
Govt. Medicine College	0 (0)	199 (100)	0 (0)	0 (0)	85 (35)
Private Medicine College	0 (0)	199 (100)	0 (0)	0 (0)	0 (0)
Govt. Management Institute	0 (0)	199 (100)	1 (0)	6 (6)	141 (66)
Private Management Institute	0 (0)	199 (100)	0 (0)	0 (0)	1 (1)
Govt. Polytechnic	0 (0)	199 (100)	0 (0)	7 (7)	191 (93)
Private Polytechnic	0 (0)	199 (100)	0 (0)	0 (0)	0 (0)
Govt. Vocational Training School/ITI	1 (4)	198 (96)	0 (0)	4 (5)	188 (89)
Private Vocational Training School/ITI	0 (0)	199 (100)	0 (0)	0 (0)	5 (2)
Govt. Non Formal Training Centre	0 (0)	199 (100)	3 (1)	4 (1)	127 (64)
Private Non Formal Training Centre	0 (0)	199 (100)	0 (0)	0 (0)	64 (34)
Govt. School For Disabled	0 (0)	199 (100)	0 (0)	0 (0)	136 (64)
Private School For Disabled	0 (0)	199 (100)	0 (0)	0 (0)	1 (1)
Government Others	0 (0)	199 (100)	0 (0)	0 (0)	4 (1)
Private Others	0 (0)	199 (100)	0 (0)	0 (0)	0 (0)

Note : Distance A : Less than 5 km; B : Between 5-10 km; C : 10+ km.; Source : Data Analysis is based on 2011 Census.

## DISCLAIMER

The Terms of Use and Disclaimer of Datanet India Private Limited (hereinafter referred to as "Datanet") for use of this analysis report of **Mandhata Assembly Constituency (Mandhata Vidhan Sabha) :-**

1. **Assembly Factbook™** is a Registered Trade Mark owned by Datanet.
2. All the maps are sketched and graphical representation only and have not been drawn to the scale and also not to represent the actual geographical area or boundary of the unit.
3. The data for the aforesaid analysis is based on authentic sources and has been culled from the various publications of Census, CSO and NSSO for district and block level data, various central and state government departments, Central & State Elections Commissions and the concerned Returning Officers' releases, Electoral Rolls, Election results and allied publications, internal assessment, surveys, estimates and analysis. Therefore, certain adjustment of data at micro level may have been done to arrive closer to the macro data.
4. Data have been provided on an "As Is" and "As AVAILABLE" basis
5. The colours shown in the maps or diagram and charts of a particular party, alliance or AC are indicative and do not represent them.
6. This publication which includes maps, sheets, graphs and data would be the property under copyright of Datanet only. The user may use these for its internal study, analysis and research purposes. It's public display, re-selling or any commercial uses by the user are not allowed.
7. Datanet has taken due care and caution in compilation and processing of data and allied information, but does not guarantee the accuracy, adequacy or completeness of any information/analysis and will be not responsible for any errors or omissions or for the results obtained from the use of such information/analysis.
8. All the contents for the publication have been culled from various authentic sources and Datanet reasonably believes such sources to be reliable, but does not make any representations, express or implied as to the accuracy or fitness of use of such information. The information or contents of the information/analysis do not constitute advice and should not be relied upon in making (or refraining from making) any decision. Any reliance placed upon the information provided by Datanet is the sole responsibility and strictly at the user's risk.
9. In no event will Datanet be liable for any damages (including, without limitation, damages for loss of business projects, or loss of profits) arising in contract, tort or otherwise from the use of or inability to use any of its contents, or from any action taken (or refrained from being taken) as a result of using the analysis or any of its contents. Datanet its directors, owners, editors, officials, employees, distributor and agents or any associate will not be liable for any errors in the information contained or any consequences arising from the use of the contents of the provided information/analysis.
10. If any provision of these terms and conditions is held invalid or illegal or unenforceable for any reason by any court of competent jurisdiction, such provision shall be severed and the remainder of provisions of the terms and conditions shall continue in full force and effect as if the Term of Use had been executed with the invalid, illegal or unenforceable provision eliminated.
11. If there are any discrepancies in the information provided, please bring it to attention of Datanet for suitable rectification measures.

**Buy Online This Complete Book At  
Datanet India eBooks Store**

[www.indiastatpublications.com](http://www.indiastatpublications.com)

**or go directly at**

[http://www.indiastatpublications.com/  
Assembly\\_factbook/Madhya\\_Pradesh/Khandwa/Mandhata](http://www.indiastatpublications.com/Assembly_factbook/Madhya_Pradesh/Khandwa/Mandhata)

 **indiastat**elections

