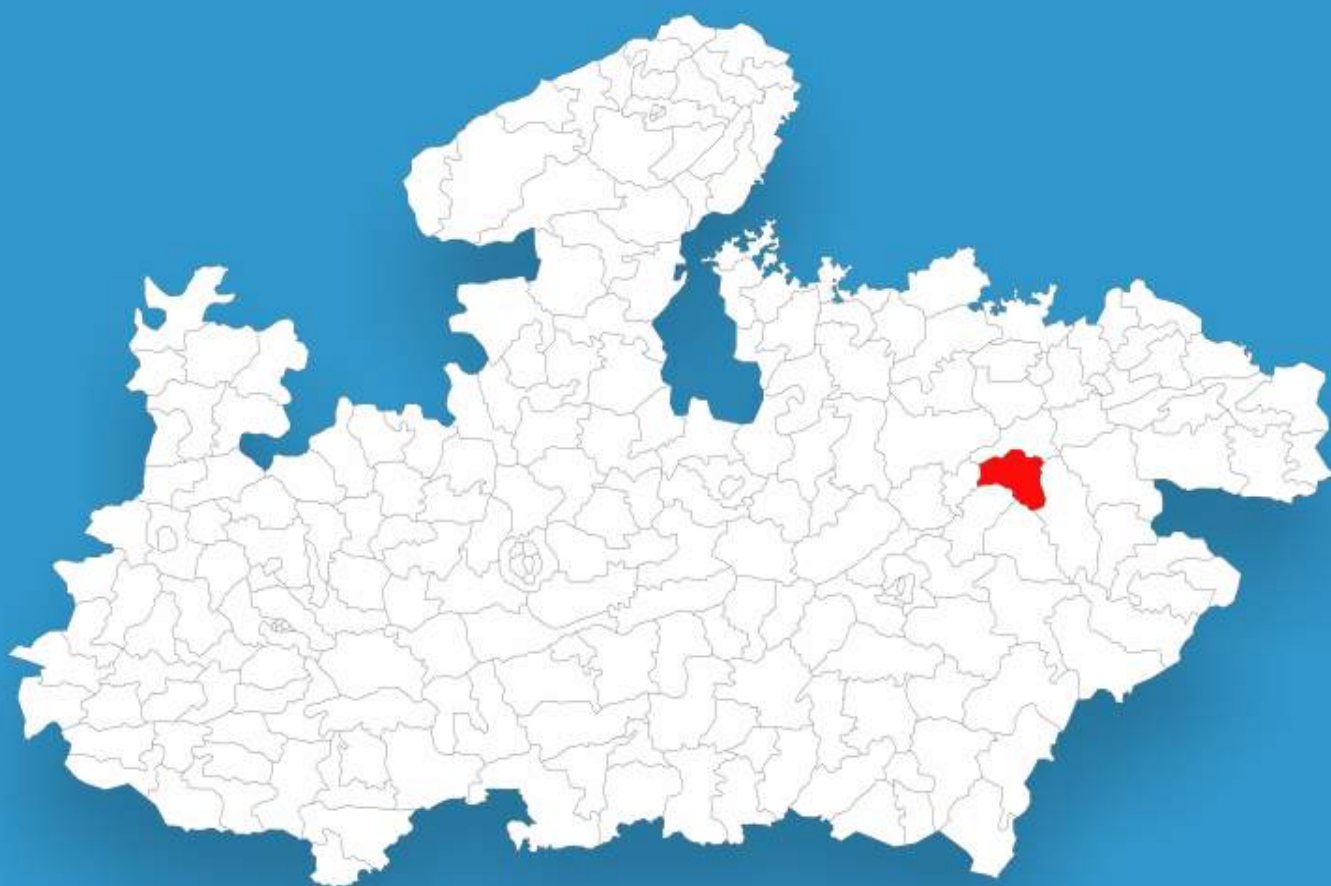




Madhya Pradesh

# Assembly Factbook™

Vijayraghavgarh Assembly Constituency



Key Electoral Data of Vijayraghavgarh  
Assembly Constituency (Vidhan Sabha)

Madhya Pradesh

# **Assembly Factbook™**

Vijayraghavgarh Assembly Constituency



Vijayraghavgarh Vidhan Sabha

## **Editor & Director**

Dr. R.K. Thukral

## **Research Editor**

Dr. Shafeeq Rahman

## **Compiled, Researched and Published by Datanet India Pvt. Ltd.**

D-100, 1st Floor,

Okhla Industrial Area, Phase-I,  
New Delhi- 110020.

Ph.: 91-11- 43580781-84

Email : support@indiastatpublications.com

Website : www.indiastatelections.com

## **Online Book Store :**

www.indiastatpublications.com

**Report No. :** AFB/MP-092-0123

**ISBN :** 978-93-87267-10-7

**First Edition :** January, 2018

**Sixth Updated Edition :** January, 2023

**Price :** Rs. 11500/-

US\$ 310

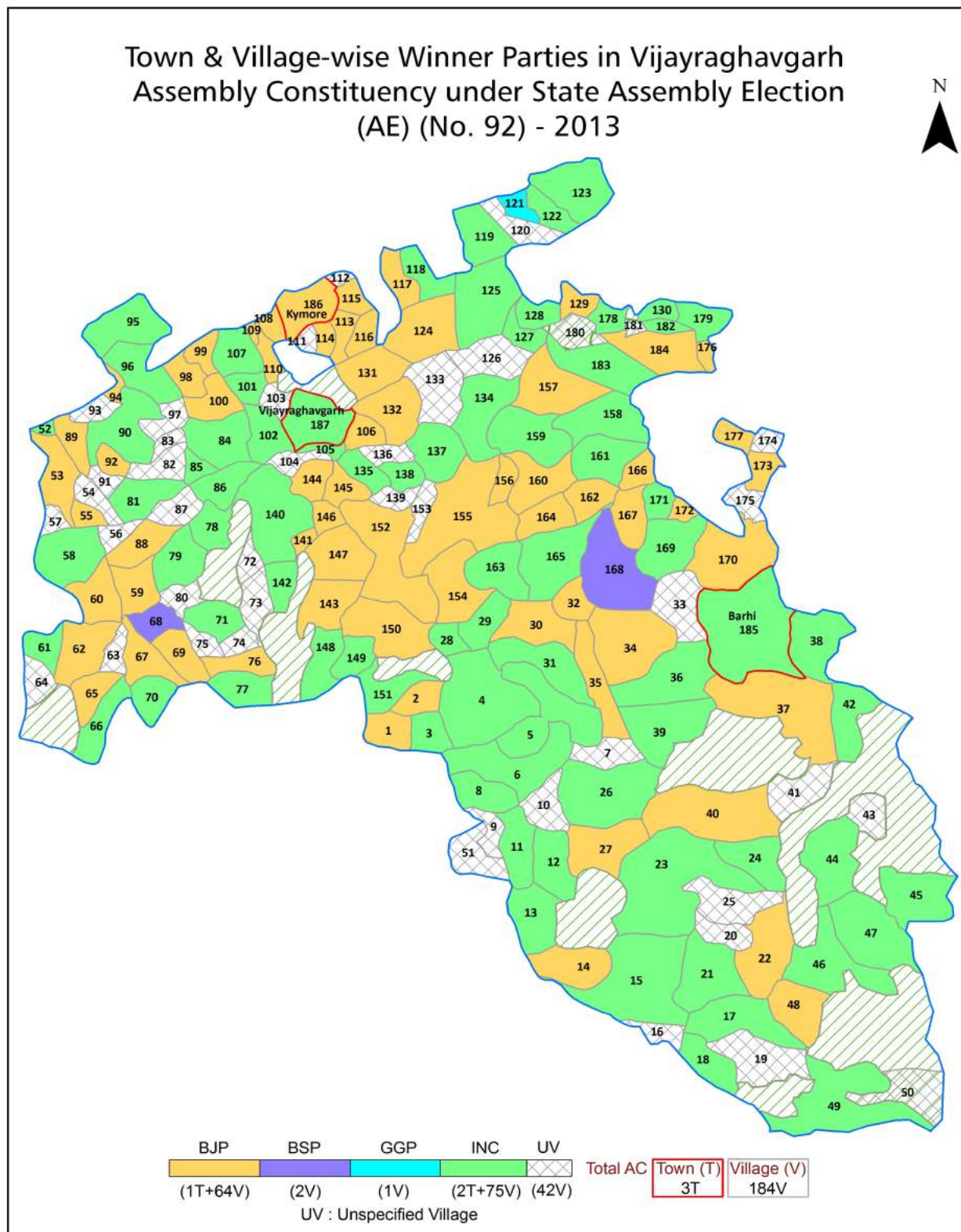
**© Datanet India Pvt. Ltd.**

All rights reserved. No part of this book may be reproduced, stored in a retrieval system or transmitted in any form or by any means, mechanical photocopying, photographing, scanning, recording or otherwise without the prior written permission of the publisher. Please refer to Disclaimer at page no. 227 for the use of this publication.

Printed in India

No.	Particulars	Page No.
	<b>Introduction</b>	
1	Assembly Constituency - (Vidhan Sabha) at a Glance   Features of Assembly as per Delimitation Commission of India (2008)	1-2
	<b>Location and Political Maps</b>	
2	Location Map   Boundaries of Assembly Constituency - (Vidhan Sabha) in District   Boundaries of Assembly Constituency under Parliamentary Constituency - (Lok Sabha)   Town & Village-wise Winner Parties- 2019, 2018, 2014, 2013, 2009 and 2008	3-11
	<b>Administrative Setup (2011)</b>	
3	District   Sub-district   Towns   Villages   Inhabited Villages   Uninhabited Villages   Village Panchayat   Intermediate Panchayat	12-21
	<b>Demographics (2011)</b>	
4	Population   Households   Rural/Urban Population   Towns and Villages by Population Size   Sex Ratio (Total & 0-6 Years)   Religious Population   Social Population   Literacy Rate	22-23
	<b>Electoral Features</b>	
5	Important Dates of Last Elections Held   Electors by Gender   Service Electors   Voters   Voters Turnout   Polling Stations & Average Number of Electors per Polling Station   Electors by Age Group   Present Elected Representatives	24-29
	<b>Historical Summary Election Results</b>	
6	Vote Share of Major Parties   Winning Margin (Number & Percentage)   Polarity of Parties   Summary Result of Assembly Segment of Parliamentary Elections 2019, 2014, 2009, 2004 and 1999   Summary Result of Assembly Elections 2018, 2013, 2008, 2003, 1998, 1993, 1990, 1985, 1980, 1977, 1972, 1967 and 1962	30-51
	<b>Polling Station Level Election Results</b>	
7	Name and Number of Polling Station 2019, 2018, 2014, 2013, 2009 and 2008   Polling Station-wise Electors, Voters & Voters Turnout 2019, 2018, 2014, 2013, 2009 and 2008   Polling Station wise Elections Results 2019, 2018, 2014, 2013, 2009 and 2008	52-205
	<b>Share of Assembly Constituency</b>	
8	Share of Assembly Constituency - (Vidhan Sabha) in State, District and Parliamentary Constituency - (Lok Sabha)	206
	<b>Socio-Economic Amenities (2011)</b>	
9	Access to Administrative Units   Agricultural, Manufacturing and Industrial Commodities   Demographic Indicators   Education   Health & Manpower   Drinking Water Supply   Sanitation   Entertainment and Recreations Infrastructure   Power   Food Allocation Distribution and Marketing of Agriculture Commodities Infrastructure   Transport and Road Infrastructure   Communication   Banking and Financial Services   Land Use   Irrigation Source	208-222
10	<b>Abbreviation &amp; Sources</b>	224-225
11	<b>Disclaimer</b>	227

## Location & Political Map



## Administrative Setup

### List of Village Panchayat & Intermediate Panchayat (Block) Name - 2011

Village Name	Village Panchayat Name	Intermediate Panchayat Name
Amehta (Amhata)	Amheta	Vijayraghavgarh
Amraiya	Dhanwahi	Vijayraghavgarh
Amuwari	Mahganv	Vijayraghavgarh
Badagaon	Baranmahgavan	Badwara
Badari	Badari	Vijayraghavgarh
Badera	Padvae	Vijayraghavgarh
Bagaiha	Chhindhai Pipariya	Badwara
Bagdara	Bamhori	Badwara
Bagdari	Bamhori	Badwara
Bahirghata	Khirhani	Badwara
Bakeli	Singhanpura	Vijayraghavgarh
Baktha	Jijnodi	Vijayraghavgarh
Bamhan Gawan	Kalhera	Vijayraghavgarh
Bamhori	Bamhori	Badwara
Bamhori	Bamhori	Vijayraghavgarh
Bangaon	Banganwa	Badwara
Bangawan	Sangwara	Vijayraghavgarh
Banjar Barela	Karela	Badwara
Banjar Kothiya Mahgawan	Kuthiya Mahgwan	Badwara
Banjari	Banjari	Vijayraghavgarh
Baran Mahgawan	Baranmahgavan	Badwara
Barela	Salaiya Sihora	Badwara
Barhata	Barheta	Vijayraghavgarh
Barhati	Barheta	Vijayraghavgarh
Barmani	Barmani	Badwara
Barua	Rohaniya	Vijayraghavgarh
Basaudha	Kusma	Vijayraghavgarh
Bhaiswahi	Bhaiswahi	Vijayraghavgarh
Bhimpar	Hantala	Vijayraghavgarh

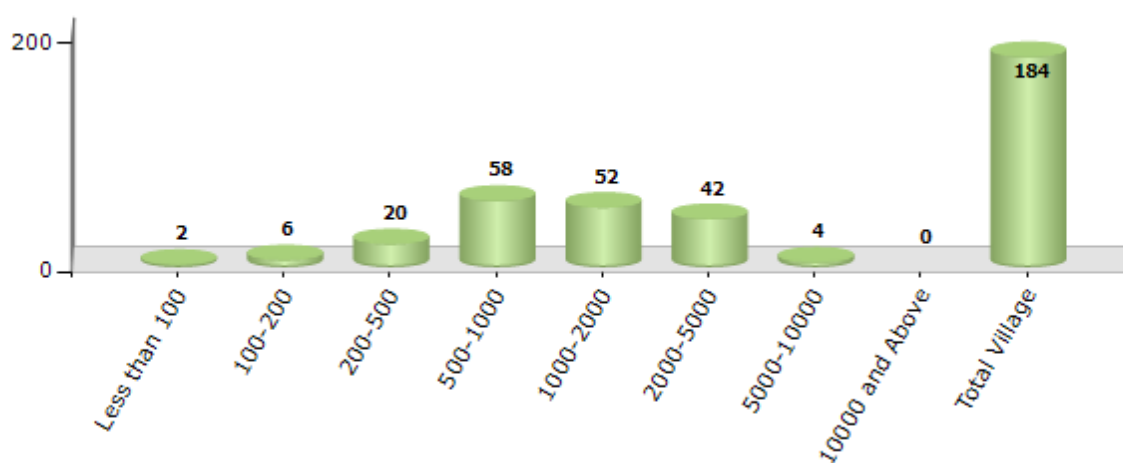
Contd....

## Demographics

### Number of Villages by Population Size - 2011

Less than 100	100-200	200-500	500-1000	1000-2000	2000-5000	5000-10000	10000 and Above	Total Village
2	6	20	58	52	42	4	0	184

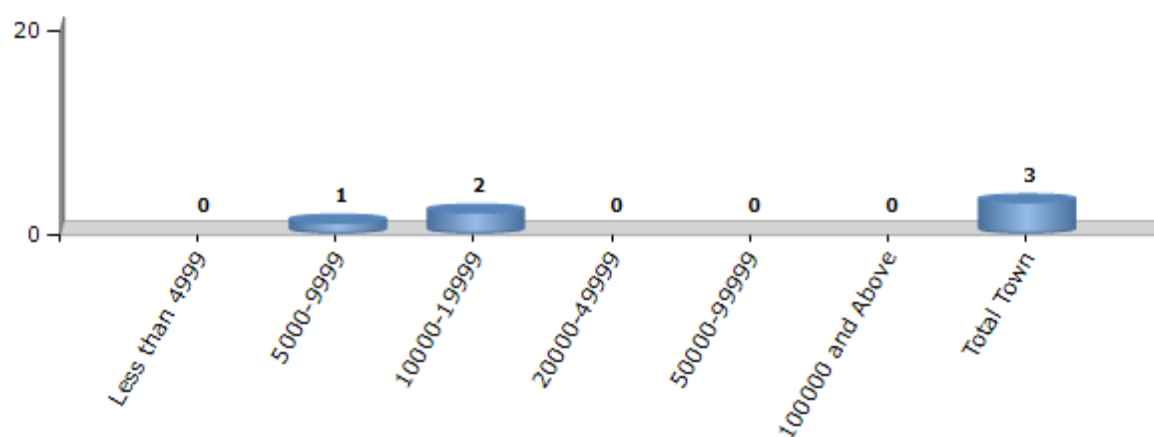
Number of Villages by Population Size - 2011



### Number of Towns by Population Size - 2011

Less than 4999	5000-9999	10000-19999	20000-49999	50000-99999	100000 and Above	Total Town
0	1	2	0	0	0	3

Number of Towns by Population Size - 2011

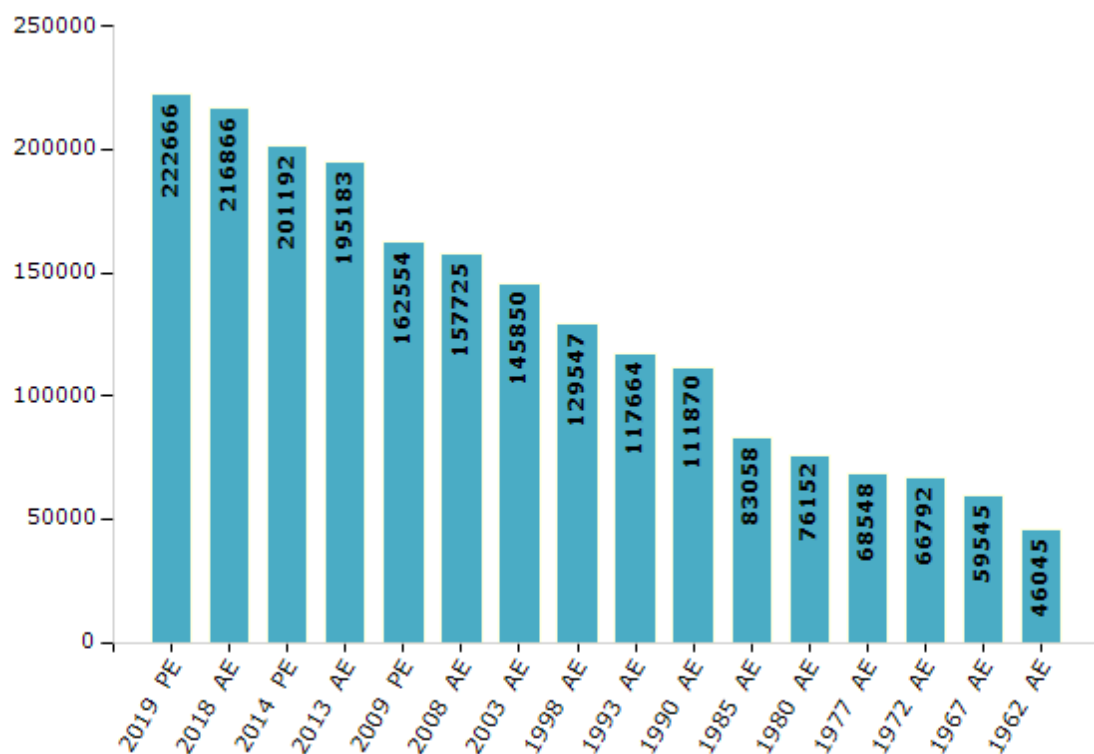


## Electoral Features

### Electors by Male & Female

Year	Male	Female	Others	Total	Year	Male	Female	Others	Total
2019 PE	115138	107526	2	222666	1993 AE	60281	57383	-	117664
2018 AE	112080	104783	3	216866	1990 AE	57141	54729	-	111870
2014 PE	105631	95561	0	201192	1985 AE	41465	41593	-	83058
2013 AE	102789	92394	0	195183	1980 AE	37799	38353	-	76152
2009 PE	85385	77169	-	162554	1977 AE	34139	34409	-	68548
2008 AE	82360	75365	-	157725	1972 AE	33417	33375	-	66792
2004 PE	-	-	-	-	1967 AE	-	-	-	59545
2003 AE	75269	70581	-	145850	1962 AE	-	-	-	46045
1999 PE	-	-	-	-	1957 AE	-	-	-	-
1998 AE	66873	62674	-	129547	1952 AE	-	-	-	-

Number of Electors

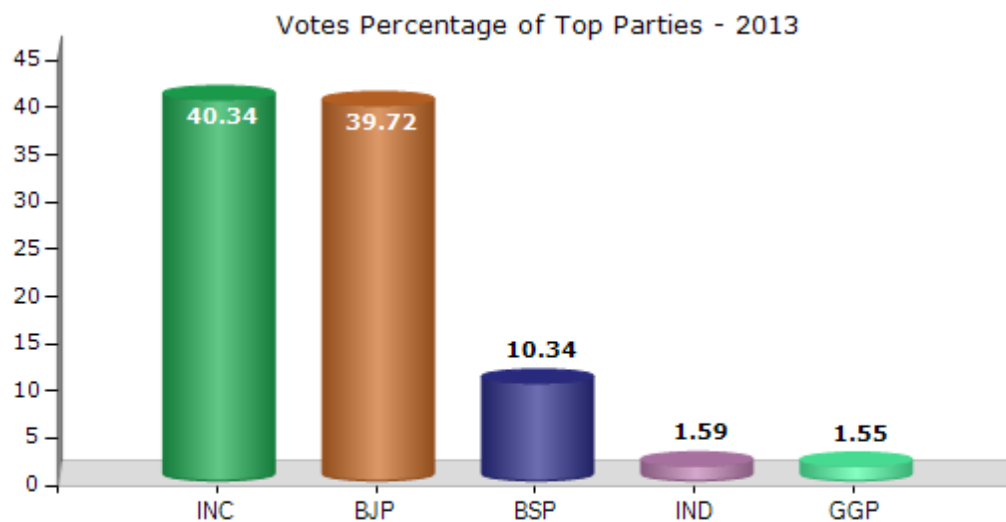


**Note :** AE : Assembly Election, PE : Assembly Segment of Parliamentary Election

## Historical Summary Election Results

### Summary Result of Assembly Election - 2013

Candidate Name	Party	Votes	Votes %
Sanjay Pathak	INC	60719	40.34
Padma Shukla	BJP	59790	39.72
Haji Gulam Bhai	BSP	15560	10.34
Gajendra Singh	IND	2399	1.59
Rambhajan Soni	GGP	2337	1.55
Mathura Prasad	IND	1948	1.29
Baghel Pushpendra Singh(Pappu Bhaia)	SP	1222	0.81
Sanjay Gupta (Sanju Gupta)	IND	936	0.62
Suresh Kumar Patel	BSCP	759	0.5
Tarun (Tanu)	NCP	744	0.49
	NOTA	4112	2.73



## Polling Station Level Election Results

### Number and Name of Polling Stations (PS) (2018)

Number of Polling Stations	Name of Polling Stations	Number of Polling Stations	Name of Polling Stations
1	Ma. Sha Bhawanasurama	22	Pra Sha Bhawanghunsur
2	Pra. Sha Bhawan Nanhavarakala Kamara Na0 01	23	Prathamik Shala Bhawan Mohas Kamara No.- 1
3	Ma Sha Bhawan Nanhavarakala Kamara Na0 02	24	Pra. Sha. Mohas Room No. 2
4	Ma Sha Bhawan Nanhavarakala Kamara Na0 03	25	Prathamik Shala Bhawan Mudehara Kamara No.- 1
5	Shrmadham Ma Sha Bhawan Amehata K. No.1	26	Madhyamik Shala Bhawan Jugiya
6	Pra. Sha Bhawan Amehata	27	Pra Shala Bhawan Pahariya
7	Pra. Shala Bhawan Devsari	28	Pra0Sha0Bhawan Padavai
8	Ps Mehgaon	29	Pra0Sha0Bhawan Badera
9	Pra Sha Bhawan Sanwara	30	Pra0 Sha0 Bhawan Karsitola
10	Gram Panchayat Bhawan Kharkhari	31	Ma0Sha0 Bhawan Kanti Room No 1
11	Pra Sha Khakhari	32	Ma Sha . Bhawan Kanti Room N02
12	Pra Sha Bhawan Rajrawara No. 2	33	Pra0Sha0Bhawan Dhoura
13	Pra Sha Bhawan Salaiya Paharahai	34	Ma0 Sha0 Bhawan Sijahani
14	Pra0Sha0Bhawan Padakhuri Kamra No 01	35	Pra0Sha0Bhawan Pouniya
15	Pra. S. Building Padshuri Kamra No 2	36	Ma0Sha0Bhawan Devasari Indour
16	Pra Sha Bhawan Harduva Kala Room No 1( West Part )	37	Ma Sha Bhawan Deosari Indour Room No 2
17	New Ms.Building Hardua Kalan	38	Govt.M0Sha0Bhawan Tikariya
18	Pra Sha Bhawan Bhaisawahi (Additional Room)	39	Pra0Sha0Bhawan Sighavara
19	Ma Sha Bhawan Bhinsawahi Addisnaiol Room	40	Ps. Building Naredi Additional Room
20	Ma. Sha Bhawan Bhesavahi Kamara N 3	41	Ps. Building Naredi Additional Room
21	High School Bhawan Bhesavahi Kamara N 4	42	Govt . H.S.S C School Devra Kala(East Part)

Contd....

## Polling Station Level Election Results

### Polling Station-wise Votes Secured by Overall Top Five Parties in Vijayraghavgarh Assembly in Assembly Election (AE) under Khajuraho Parliamentary Constituency in Madhya Pradesh (2018)

Number of Polling Station	Winner - Sanjay Satyendra Pathak (BJP)	Runner-up - Padma Shukla (INC)	3rd - Ram Sarovar Kushwaha (BSP)	4th - Rajendra (IND)	5th - Pandit Ramgopal Dubey (IND)	NOTA	Other	Total Votes Secured
36	345	363	3	16	5	16	13	761
37	318	169	8	14	7	12	8	536
38	285	310	59	8	6	15	11	694
39	320	247	6	8	2	3	16	602
40	261	232	40	20	12	20	20	605
41	156	249	12	8	2	9	17	453
42	510	272	6	16	10	20	34	868
43	193	287	9	5	3	8	17	522
44	214	192	83	23	7	17	14	550
45	573	282	10	14	8	15	21	923
46	263	392	3	16	6	25	12	717
47	256	236	5	2	1	7	7	514
48	413	352	8	16	4	22	33	848
49	193	196	2	12	5	8	3	419
50	408	247	32	31	2	25	22	767
51	276	553	28	13	6	9	14	899
52	295	306	2	9	3	11	6	632
53	308	171	14	13	3	12	17	538
54	353	216	16	0	5	4	8	602
55	299	133	23	9	1	3	11	479
56	312	202	2	4	1	2	3	526
57	283	144	4	4	1	4	7	447
58	399	223	3	6	3	10	18	662
59	326	190	4	5	1	4	10	540
60	130	247	2	2	2	7	5	395
61	297	297	33	12	2	16	12	669
62	149	81	6	2	0	3	3	244
63	431	174	32	17	1	10	14	679
64	322	155	3	6	3	6	9	504
65	591	179	3	24	5	5	25	832
66	677	116	5	20	27	8	19	872
67	189	60	3	8	0	3	5	268
68	495	275	6	11	3	9	15	814
69	574	243	20	23	9	9	12	890
70	69	61	1	0	1	1	1	134

Contd....

## Polling Station Level Election Results

**Winner, Runner-up and 3rd Party Position & Winning Margin According to Polling Stations in Vijayraghavgarh Assembly in Assembly Election (AE) under Khajuraho Parliamentary Constituency in Madhya Pradesh (2018)**

Polling Station Number	Winner Party	Winner Votes (%)	Runner-up Party	Runner-up Votes (%)	Winning Margin Votes (%)	Third Party	Third Party Votes (%)	Other Votes (%)
67	BJP	189 (70.52)	INC	60 (22.39)	129 (48.13)	IND (R)	8 (2.99)	11 (4.1)
68	BJP	495 (60.81)	INC	275 (33.78)	220 (27.03)	IND (R)	11 (1.35)	33 (4.05)
69	BJP	574 (64.49)	INC	243 (27.3)	331 (37.19)	IND (R)	23 (2.58)	50 (5.62)
70	BJP	69 (51.49)	INC	61 (45.52)	8 (5.97)	BSP	1 (0.75)	3 (2.24)
71	BJP	134 (52.96)	INC	108 (42.69)	26 (10.27)	BSP	2 (0.79)	9 (3.56)
72	BJP	393 (52.26)	INC	325 (43.22)	68 (9.04)	IND (R)	11 (1.46)	23 (3.06)
73	INC	73 (50.69)	BJP	69 (47.92)	4 (2.77)	IND (RK)	1 (0.69)	1 (0.69)
74	BJP	462 (63.46)	INC	239 (32.83)	223 (30.63)	BSP	6 (0.82)	21 (2.88)
75	BJP	249 (69.55)	INC	87 (24.3)	162 (45.25)	BSP	5 (1.4)	17 (4.75)
76	BJP	329 (66.6)	INC	147 (29.76)	182 (36.84)	IND (R)	4 (0.81)	14 (2.83)
77	BJP	380 (46.74)	INC	361 (44.4)	19 (2.34)	BSP	27 (3.32)	45 (5.54)
78	BJP	377 (53.48)	INC	285 (40.43)	92 (13.05)	IND (R)	14 (1.99)	29 (4.11)
79	BJP	399 (57.58)	INC	263 (37.95)	136 (19.63)	IND (R)	11 (1.59)	20 (2.89)
80	BJP	238 (67.04)	INC	103 (29.01)	135 (38.03)	IND (PRD)	4 (1.13)	10 (2.82)
81	BJP	132 (66.67)	INC	51 (25.76)	81 (40.91)	IND (R)	5 (2.53)	10 (5.05)
82	BJP	57 (64.77)	INC	29 (32.95)	28 (31.82)	IND (R)	1 (1.14)	1 (1.14)
83	BJP	223 (56.74)	INC	148 (37.66)	75 (19.08)	BSP	9 (2.29)	13 (3.31)
84	BJP	143 (63.84)	INC	67 (29.91)	76 (33.93)	IND (PRD)	4 (1.79)	10 (4.46)
85	BJP	162 (60)	INC	100 (37.04)	62 (22.96)	BSP	5 (1.85)	3 (1.11)
86	BJP	472 (58.63)	INC	263 (32.67)	209 (25.96)	IND (R)	28 (3.48)	42 (5.22)
87	BJP	173 (57.67)	INC	115 (38.33)	58 (19.34)	BSP	3 (1)	9 (3)
88	BJP	247 (56.01)	INC	152 (34.47)	95 (21.54)	IND (R)	11 (2.49)	31 (7.03)
89	BJP	389 (60.12)	INC	228 (35.24)	161 (24.88)	IND (R)	9 (1.39)	21 (3.25)
90	INC	231 (49.78)	BJP	205 (44.18)	26 (5.6)	IND (R)	8 (1.72)	20 (4.31)
91	BJP	428 (67.3)	INC	145 (22.8)	283 (44.5)	IND (R)	22 (3.46)	41 (6.45)
92	BJP	378 (52.14)	INC	288 (39.72)	90 (12.42)	IND (R)	12 (1.66)	47 (6.48)
93	BJP	388 (58.35)	INC	223 (33.53)	165 (24.82)	IND (R)	17 (2.56)	37 (5.56)
94	INC	383 (44.74)	BJP	291 (34)	92 (10.74)	BSP	90 (10.51)	92 (10.75)
95	BJP	321 (63.56)	INC	131 (25.94)	190 (37.62)	IND (R)	15 (2.97)	38 (7.52)
96	BJP	225 (60.98)	INC	118 (31.98)	107 (29)	IND (R)	10 (2.71)	16 (4.34)
97	INC	253 (47.65)	BJP	229 (43.13)	24 (4.52)	IND (R)	8 (1.51)	41 (7.72)
98	INC	275 (52.99)	BJP	189 (36.42)	86 (16.57)	IND (R)	12 (2.31)	43 (8.29)
99	INC	211 (48.39)	BJP	192 (44.04)	19 (4.35)	IND (R)	5 (1.15)	28 (6.42)

Contd....

## Socio-Economic Amenities - Rural

### Access to Education Facilities

Particulars	Number of Village (% of Population)				
	Available	Not Available	If Not Available (Distance of Nearest Facility)		
			A	B	C
Govt. Primary School	180 (100)	4 (0)	4 (0)	0 (0)	0 (0)
Private Primary School	21 (26)	163 (74)	0 (0)	0 (0)	0 (0)
Govt. Middle School	105 (80)	79 (20)	66 (17)	11 (3)	0 (0)
Private Middle School	12 (14)	172 (86)	0 (0)	0 (0)	0 (0)
Govt. Secondary School	24 (33)	160 (67)	61 (23)	71 (31)	12 (5)
Private Secondary School	4 (6)	180 (94)	6 (4)	6 (2)	0 (0)
Govt. Senior Secondary School	16 (20)	168 (80)	42 (19)	82 (42)	38 (15)
Private Senior Secondary School	3 (5)	181 (95)	0 (0)	0 (0)	0 (0)
Govt. Arts and Science Degree College	0 (0)	184 (100)	9 (7)	23 (15)	103 (55)
Private Arts and Science Degree College	0 (0)	184 (100)	0 (0)	0 (0)	0 (0)
Govt. Engineering College	0 (0)	184 (100)	0 (0)	0 (0)	146 (77)
Private Engineering College	0 (0)	184 (100)	0 (0)	0 (0)	0 (0)
Govt. Medicine College	0 (0)	184 (100)	0 (0)	0 (0)	151 (83)
Private Medicine College	0 (0)	184 (100)	0 (0)	0 (0)	0 (0)
Govt. Management Institute	0 (0)	184 (100)	0 (0)	0 (0)	138 (79)
Private Management Institute	0 (0)	184 (100)	0 (0)	0 (0)	0 (0)
Govt. Polytechnic	0 (0)	184 (100)	0 (0)	1 (1)	182 (99)
Private Polytechnic	0 (0)	184 (100)	0 (0)	0 (0)	0 (0)
Govt. Vocational Training School/ITI	1 (1)	183 (99)	0 (0)	1 (1)	181 (98)
Private Vocational Training School/ITI	0 (0)	184 (100)	0 (0)	0 (0)	0 (0)
Govt. Non Formal Training Centre	0 (0)	184 (100)	1 (0)	2 (1)	180 (98)
Private Non Formal Training Centre	0 (0)	184 (100)	0 (0)	0 (0)	0 (0)
Govt. School For Disabled	0 (0)	184 (100)	0 (0)	0 (0)	158 (85)
Private School For Disabled	0 (0)	184 (100)	0 (0)	0 (0)	0 (0)
Government Others	0 (0)	184 (100)	0 (0)	1 (1)	183 (99)
Private Others	0 (0)	184 (100)	0 (0)	0 (0)	0 (0)

Note : Distance A : Less than 5 km; B : Between 5-10 km; C : 10+ km.; Source : Data Analysis is based on 2011 Census.

## DISCLAIMER

The Terms of Use and Disclaimer of Datanet India Private Limited (hereinafter referred to as "Datanet") for use of this analysis report of **Vijayraghavgarh Assembly Constituency (Vijayraghavgarh Vidhan Sabha) :-**

1. **Assembly Factbook™** is a Registered Trade Mark owned by Datanet.
2. All the maps are sketched and graphical representation only and have not been drawn to the scale and also not to represent the actual geographical area or boundary of the unit.
3. The data for the aforesaid analysis is based on authentic sources and has been culled from the various publications of Census, CSO and NSSO for district and block level data, various central and state government departments, Central & State Elections Commissions and the concerned Returning Officers' releases, Electoral Rolls, Election results and allied publications, internal assessment, surveys, estimates and analysis. Therefore, certain adjustment of data at micro level may have been done to arrive closer to the macro data.
4. Data have been provided on an "As Is" and "As AVAILABLE" basis
5. The colours shown in the maps or diagram and charts of a particular party, alliance or AC are indicative and do not represent them.
6. This publication which includes maps, sheets, graphs and data would be the property under copyright of Datanet only. The user may use these for its internal study, analysis and research purposes. It's public display, re-selling or any commercial uses by the user are not allowed.
7. Datanet has taken due care and caution in compilation and processing of data and allied information, but does not guarantee the accuracy, adequacy or completeness of any information/analysis and will be not responsible for any errors or omissions or for the results obtained from the use of such information/analysis.
8. All the contents for the publication have been culled from various authentic sources and Datanet reasonably believes such sources to be reliable, but does not make any representations, express or implied as to the accuracy or fitness of use of such information. The information or contents of the information/analysis do not constitute advice and should not be relied upon in making (or refraining from making) any decision. Any reliance placed upon the information provided by Datanet is the sole responsibility and strictly at the user's risk.
9. In no event will Datanet be liable for any damages (including, without limitation, damages for loss of business projects, or loss of profits) arising in contract, tort or otherwise from the use of or inability to use any of its contents, or from any action taken (or refrained from being taken) as a result of using the analysis or any of its contents. Datanet its directors, owners, editors, officials, employees, distributor and agents or any associate will not be liable for any errors in the information contained or any consequences arising from the use of the contents of the provided information/analysis.
10. If any provision of these terms and conditions is held invalid or illegal or unenforceable for any reason by any court of competent jurisdiction, such provision shall be severed and the remainder of provisions of the terms and conditions shall continue in full force and effect as if the Term of Use had been executed with the invalid, illegal or unenforceable provision eliminated.
11. If there are any discrepancies in the information provided, please bring it to attention of Datanet for suitable rectification measures.

**Buy Online This Complete Book At  
Datanet India eBooks Store**

**[www.indiastatpublications.com](http://www.indiastatpublications.com)**

**or go directly at**

**[http://www.indiastatpublications.com/  
Assembly\\_factbook/Madhya\\_Pradesh/Khajuraho/  
Vijayraghavgarh](http://www.indiastatpublications.com/Assembly_factbook/Madhya_Pradesh/Khajuraho/Vijayraghavgarh)**



 **indiastat**elections

