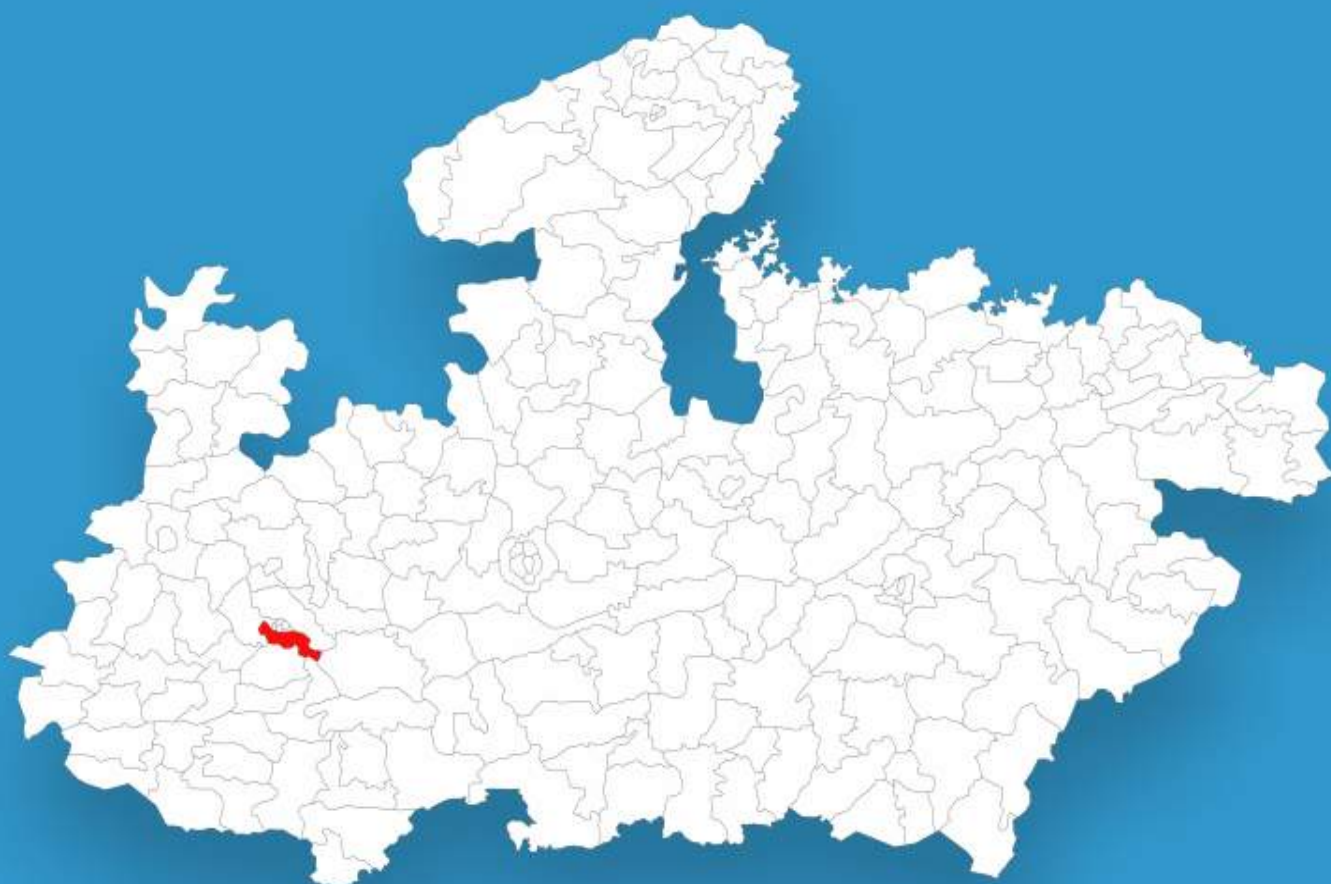




Madhya Pradesh

Assembly Factbook™

Rau Assembly Constituency



Key Electoral Data of Rau
Assembly Constituency (Vidhan Sabha)

Madhya Pradesh

Assembly Factbook™

Rau Assembly Constituency



Rau Vidhan Sabha

Editor & Director

Dr. R.K. Thukral

Research Editor

Dr. Shafeeq Rahman

Compiled, Researched and Published by Datanet India Pvt. Ltd.

D-100, 1st Floor,

Okhla Industrial Area, Phase-I,
New Delhi- 110020.

Ph.: 91-11- 43580781-84

Email : support@indiastatpublications.com

Website : www.indiastatelections.com

Online Book Store :

www.indiastatpublications.com

Report No. : AFB/MP-210-0123

ISBN : 978-93-87189-63-8

First Edition : January, 2018

Sixth Updated Edition : January, 2023

Price : Rs. 11500/-

US\$ 310

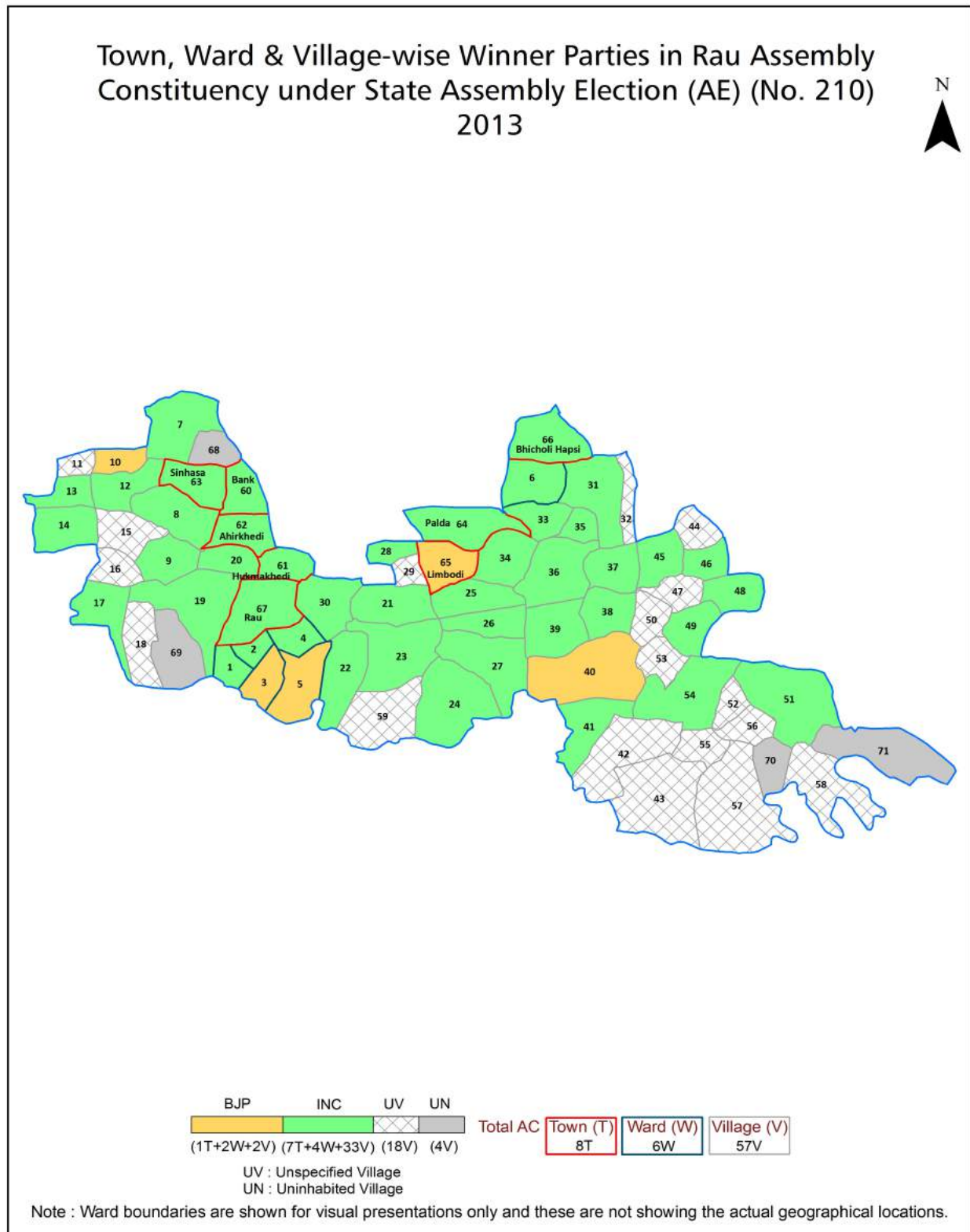
© Datanet India Pvt. Ltd.

All rights reserved. No part of this book may be reproduced, stored in a retrieval system or transmitted in any form or by any means, mechanical photocopying, photographing, scanning, recording or otherwise without the prior written permission of the publisher. Please refer to Disclaimer at page no. 214 for the use of this publication.

Printed in India

No.	Particulars	Page No.
	Introduction	
1	Assembly Constituency - (Vidhan Sabha) at a Glance Features of Assembly as per Delimitation Commission of India (2008)	1-2
	Location and Political Maps	
2	Location Map Boundaries of Assembly Constituency - (Vidhan Sabha) in District Boundaries of Assembly Constituency under Parliamentary Constituency - (Lok Sabha) Town, Ward & Village-wise Winner Parties- 2019, 2018, 2014, 2013, 2009 and 2008	3-11
	Administrative Setup (2011)	
3	District Sub-district Towns Villages Inhabited Villages Uninhabited Villages Village Panchayat Intermediate Panchayat	12-16
	Demographics (2011)	
4	Population Households Rural/Urban Population Towns, Ward and Villages by Population Size Sex Ratio (Total & 0-6 Years) Religious Population Social Population Literacy Rate	17-19
	Electoral Features	
5	Important Dates of Last Elections Held Electors by Gender Service Electors Voters Voters Turnout Polling Stations & Average Number of Electors per Polling Station Electors by Age Group Present Elected Representatives	20-25
	Historical Summary Election Results	
6	Vote Share of Major Parties Winning Margin (Number & Percentage) Polarity of Parties Summary Result of Assembly Segment of Parliamentary Elections 2019, 2014 and 2009 Summary Result of Assembly Elections 2018, 2013 and 2008	26-35
	Polling Station Level Election Results	
7	Name and Number of Polling Station 2019, 2018, 2014, 2013, 2009 and 2008 Polling Station-wise Electors, Voters & Voters Turnout 2019, 2018, 2014, 2013, 2009 and 2008 Polling Station wise Elections Results 2019, 2018, 2014, 2013, 2009 and 2008	36-192
	Share of Assembly Constituency	
8	Share of Assembly Constituency - (Vidhan Sabha) in State, District and Parliamentary Constituency - (Lok Sabha)	193
	Socio-Economic Amenities (2011)	
9	Access to Administrative Units Agricultural, Manufacturing and Industrial Commodities Demographic Indicators Education Health & Manpower Drinking Water Supply Sanitation Entertainment and Recreations Infrastructure Power Food Allocation Distribution and Marketing of Agriculture Commodities Infrastructure Transport and Road Infrastructure Communication Banking and Financial Services Land Use Irrigation Source	195-209
10	Abbreviation & Sources	211-212
11	Disclaimer	214

Location & Political Map



Administrative Setup

List of Village Panchayat & Intermediate Panchayat (Block) Name - 2011

Village Name	Village Panchayat Name	Intermediate Panchayat Name
Asrawad Khurd	Asrawad Khurd	Indore
Badia Keema	Badiya Keema	Indore
Berchha	Kachrot	Indore
Bihdia	Bihadia	Indore
Bilawali	-	Indore
Bisanawada	Bisnavda	Indore
Chikatiya	Tillor Bujurg	Indore
Deoguradia	Deoguradia	Indore
Dhamnay	Dhamnai	Indore
Dharnawad	Kalaria	Indore
Dudhia	Dudhiya	Indore
Fatan Khedi	-	Indore
Ghudia	Tillor Bujurg	Indore
Jamnya Khurd	Jamnya Khurd	Indore
Kacharod	Kachrot	Indore
Kalaria	Kalaria	Indore
Kalod Kartal	-	Indore
Kapalya Khedi	Sindi Baroda	Indore
Kevadia	Mundla Dosdar	Indore
Machla	Machla	Indore
Mali Khedi	Badiya Keema	Indore
Mirjapur	Mrijapur	Indore
Moklai	Narlai	Indore
Morod	Morod(Nehru)	Indore
Muhadi	Tillor Bujurg	Indore
Mundla Dosdar	Mundla Dosdar	Indore
Mundla Nayata	-	Indore
Nainod	Nainod	Indore
Narlai	Narlai	Indore

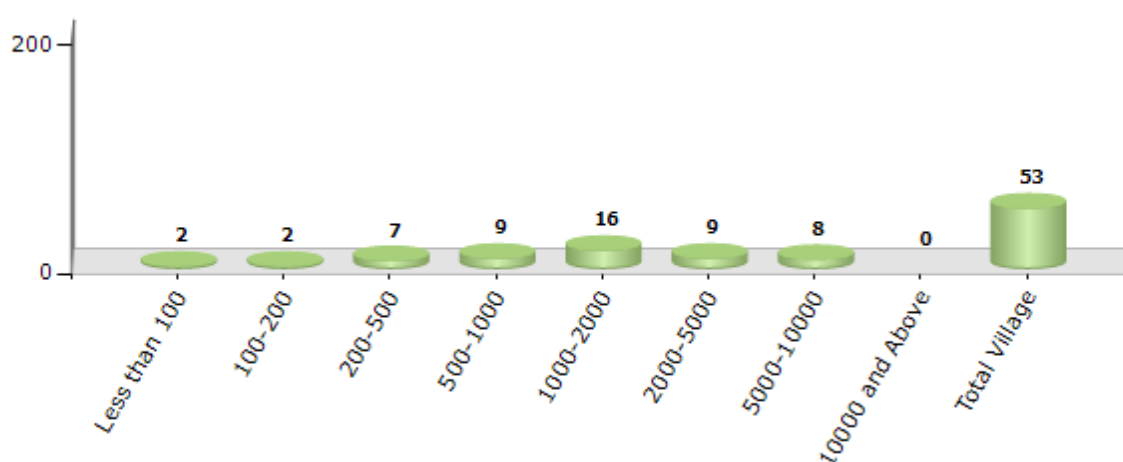
Contd....

Demographics

Number of Villages by Population Size - 2011

Less than 100	100-200	200-500	500-1000	1000-2000	2000-5000	5000-10000	10000 and Above	Total Village
2	2	7	9	16	9	8	0	53

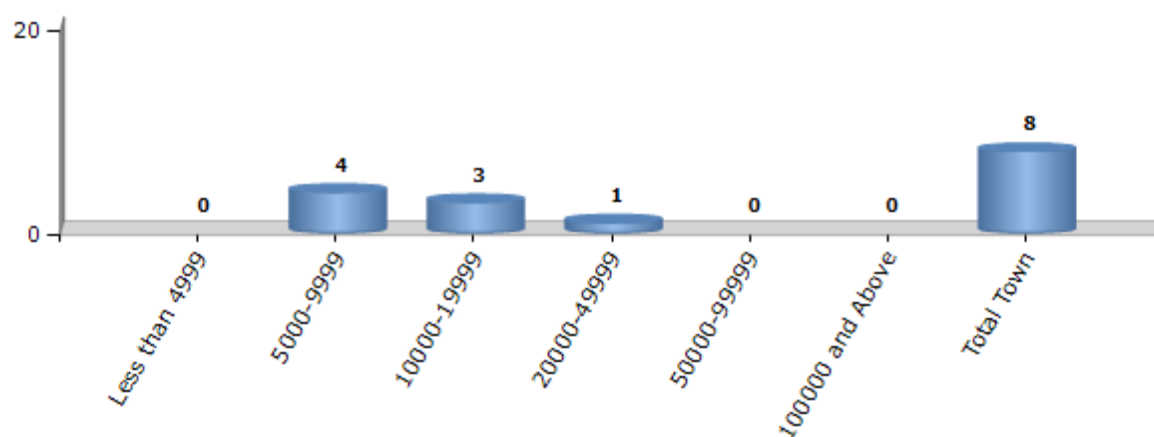
Number of Villages by Population Size - 2011



Number of Towns by Population Size - 2011

Less than 4999	5000-9999	10000-19999	20000-49999	50000-99999	100000 and Above	Total Town
0	4	3	1	0	0	8

Number of Towns by Population Size - 2011

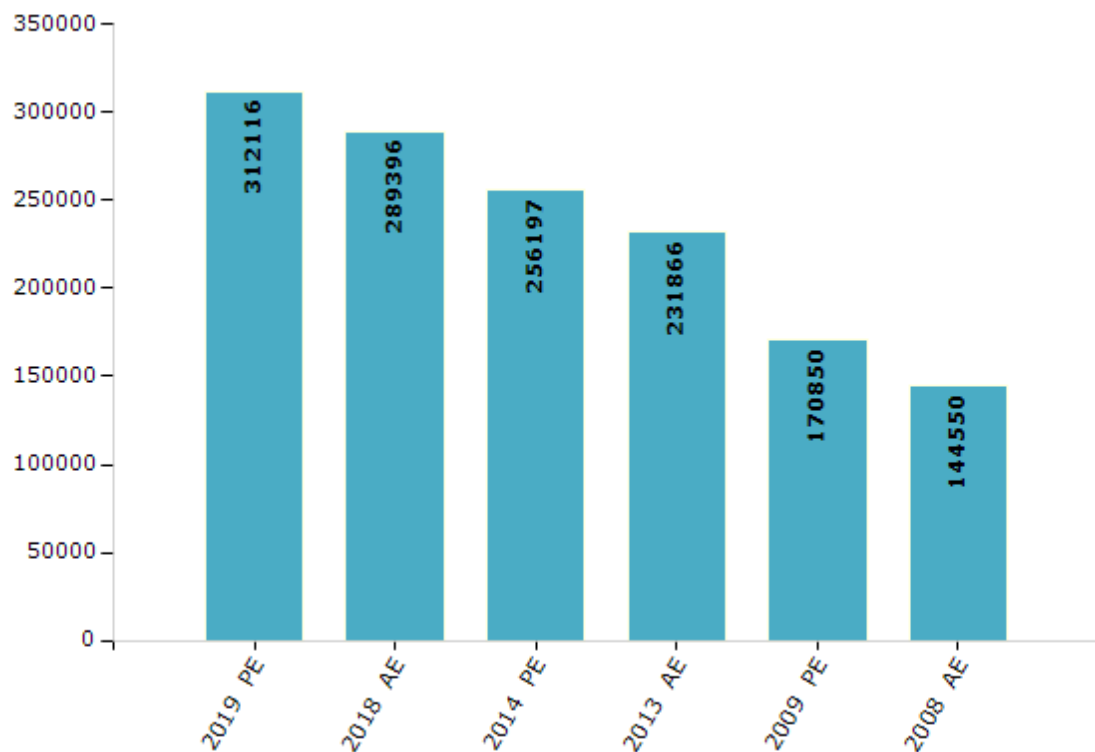


Electoral Features

Electors by Male & Female

Year	Male	Female	Others	Total	Year	Male	Female	Others	Total
2019 PE	160281	151807	28	312116	1993 AE	-	-	-	-
2018 AE	148998	140368	30	289396	1990 AE	-	-	-	-
2014 PE	133839	122349	9	256197	1985 AE	-	-	-	-
2013 AE	121432	110432	2	231866	1980 AE	-	-	-	-
2009 PE	89574	81276	-	170850	1977 AE	-	-	-	-
2008 AE	75271	69279	-	144550	1972 AE	-	-	-	-
2004 PE	-	-	-	-	1967 AE	-	-	-	-
2003 AE	-	-	-	-	1962 AE	-	-	-	-
1999 PE	-	-	-	-	1957 AE	-	-	-	-
1998 AE	-	-	-	-	1952 AE	-	-	-	-

Number of Electors

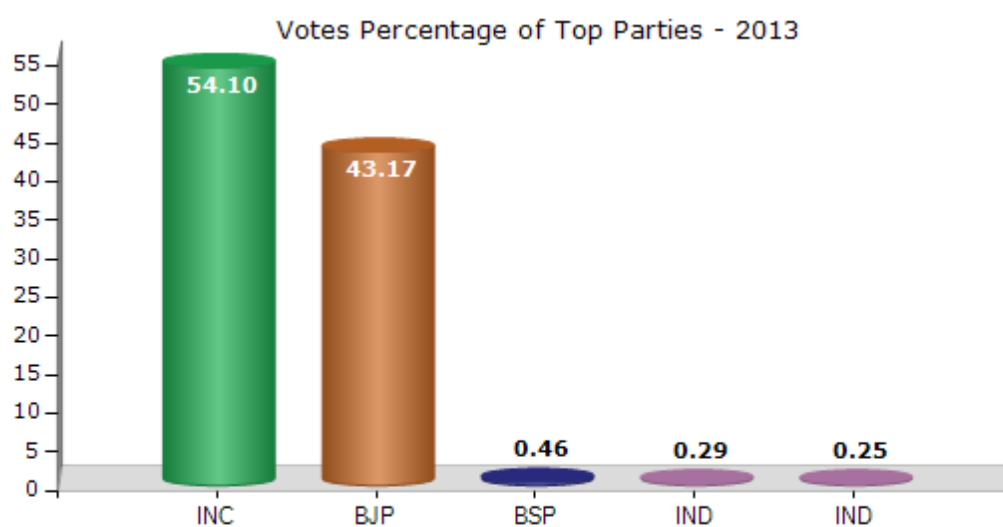


Note : AE : Assembly Election, PE : Assembly Segment of Parliamentary Election

Historical Summary Election Results

Summary Result of Assembly Election - 2013

Candidate Name	Party	Votes	Votes %
Jitu Patwari	INC	91885	54.1
Jeetu Jirati	BJP	73326	43.17
Prem Singh Gurjar (Captain)	BSP	776	0.46
Anand Omprakash Bhatia	IND	486	0.29
Anil Jitu Jiratee	IND	431	0.25
Sanny	SP	247	0.15
	NOTA	2697	1.59



Polling Station Level Election Results

Number and Name of Polling Stations (PS) (2018)

Number of Polling Stations	Name of Polling Stations	Number of Polling Stations	Name of Polling Stations
1	Sindhu Bhawan Kranti Kripalani Nagar Purv Bhag	22	Dayanand H.S. School Room No. 2 Ahilya Nagar
2	Sindhu Bhawan Kranti Kripalani Nagar Pashchim Bhag	23	Madhav Vidhyapeeth Ahilya Nagar Purv Bhag Room No. 4
3	Sindhu Bhawan Kranti Kripalani Nagar Dakshin Bhag	24	St. Mary Champion School Room No. 1 Suryadev Nagar
4	Sindhu Bhawan Kranti Kripalani Nagar Pashchim Bhag	25	St. Mary Champion School Room No. 5 Suryadev Nagar
5	Devi Annapurna School Annapurna Road Room No. 1	26	St. Mary Champion School Uttar Taraf Ka Get Ke Pass Ka Room No. 2 Suryadev Nagar
6	Devi Annapurna School Annapurna Road Room No. 2	27	St. Mary Champion School Uttar Taraf Ka Get Ke Pass Ka Room No. 3 Suryadev Nagar
7	Narmada Pailes School Room No. 1 Chanakyapuri Chouraha Devendra Nagar	28	St. Mary Champion School Room No. 4 Dakshin Bhag Suryadev Nagar
8	Anibesant School Prikanko Colony Room No. 1	29	Narmada Pailes School Room No. 2 Chanakyapuri Chouraha Narmada Nagar
9	Anibesant School Prikanko Colony Room No. 2	30	Twinkle Twinkle Nursery School Room No. 2 Sudrshan Nagar
10	Anibesent College Prinkako Colony Room No. 1	31	New Goldan School Room No. 1 Bhawanipur Colony Annapurna Nagar
11	Anibesant College Prikanko Colony Room No. 2	32	New Goldan School Room No. 2 Bhawanipur Colony Annapurna Nagar
12	Anibesant School Prikanko Colony Room No. 3	33	Progressive Education School Annapurna Rode Room No. 1
13	Dwarka Garden Room No. 1 Vaishali Nagar Narmada Nagar	34	Progressive Education School Annapurna Rode Room No. 2
14	Dwarka Garden Room No. 2 Vaishali Nagar Narmada Nagar	35	New Goldan School Room No. 3 Dikshindisha Bhawanipur Colony Annapurna Nagar
15	Madhav Vidhyapeeth Ahilya Nagar Room No. 2	36	Alpine Public Higher Secondary School Vigyan Nagar Room No. 1 Rajendra Nagar
16	Madhav Vidhyapeeth Ahilya Nagar Room No. 5	37	Alpaine H.S.S. Room No. 5 Vigyan Nagar Rajendra Nagar
17	Madhav Vidhyapeeth Ahilya Nagar Vaishali Nagar Room No. 3	38	St. Mary Champion H.S. School (Primary) Suryadev Nagar Room No. 2 Rajendra Nagar
18	Abhinandan H. Sc. School Vaishali Nagar Room No. 1	39	Alpaine H.S.S. Primary Room No. 3 Vigyan Nagar Rajendra Nagar
19	Abhinandan H. Sc. School Vaishali Nagar Room No. 3	40	St. Mary Champion H.S. School Suryadev Nagar Room No. 8 Rajendra Nagar
20	Abhinandan H. Sc. School Vaishali Nagar Room No. 2	41	St. Mary Champion H.S. School Suryadev Nagar Room No. 4 Rajendra Nagar
21	Dayanand H.S. School Room No. 1 Ahilya Nagar	42	St. Mary Champion H.S. School (Primary) Suryadev Nagar Room No. 6 Rajendra Nagar

Contd....

Polling Station Level Election Results

Polling Station-wise Votes Secured by Overall Top Five Parties in Rau Assembly in Assembly Election (AE) under Indore Parliamentary Constituency in Madhya Pradesh (2018)

Number of Polling Station	Winner - Jitu Patwari (INC)	Runner-up - Madhu Verma (BJP)	3rd - Raju Yadav (BSP)	4th - Virendra Chandeva (IND)	5th - Vijay Jat (AAP)	NOTA	Other	Total Votes Secured
36	236	58	19	1	0	3	2	319
37	142	38	13	0	0	2	0	195
38	257	57	21	1	1	5	0	342
39	276	89	22	0	0	5	0	392
40	NV	NV	NV	NV	NV	NV	NV	NV
41	253	285	1	1	0	10	5	555
42	188	272	0	1	0	4	7	472
42A	188	272	0	1	0	4	7	472
43	106	193	2	0	0	8	2	311
43A	106	193	2	0	0	8	2	311
44	174	263	2	0	1	4	3	447
45	170	274	0	0	0	6	7	457
46	193	354	1	0	0	7	5	560
47	217	312	3	0	0	10	4	546
48	185	266	0	0	0	9	3	463
49	190	342	1	0	0	4	4	541
50	219	163	1	3	0	2	0	388
51	385	479	2	1	4	10	11	892
52	249	390	0	0	2	12	7	660
53	169	298	0	0	0	5	3	475
54	147	381	2	0	2	6	1	539
55	131	286	0	2	1	3	6	429
56	187	335	1	0	0	10	9	542
57	333	573	0	1	1	13	10	931
58	570	103	15	3	0	19	4	714
59	228	245	2	0	0	3	4	482
60	179	188	5	0	0	11	3	386
61	188	213	0	0	3	1	2	407
62	29	16	0	0	0	1	1	47
63	596	167	5	4	0	5	3	780
64	281	204	0	1	0	8	2	496
65	204	269	0	0	2	15	12	502
66	193	203	0	0	4	6	5	411
67	211	130	2	0	0	8	2	353
68	265	224	3	0	1	8	1	502

Contd....

Polling Station Level Election Results

Winner, Runner-up and 3rd Party Position & Winning Margin According to Polling Stations in Rau Assembly in Assembly Election (AE) under Indore Parliamentary Constituency in Madhya Pradesh (2018)

Polling Station Number	Winner Party	Winner Votes (%)	Runner-up Party	Runner-up Votes (%)	Winning Margin Votes (%)	Third Party	Third Party Votes (%)	Other Votes (%)
65	BJP	269 (53.59)	INC	204 (40.64)	65 (12.95)	SPAKP	7 (1.39)	22 (4.38)
66	BJP	203 (49.39)	INC	193 (46.96)	10 (2.43)	AAP	4 (0.97)	11 (2.68)
67	INC	211 (59.77)	BJP	130 (36.83)	81 (22.94)	BSP	2 (0.57)	10 (2.83)
68	INC	265 (52.79)	BJP	224 (44.62)	41 (8.17)	BSP	3 (0.6)	10 (1.99)
69	INC	381 (63.08)	BJP	186 (30.79)	195 (32.29)	BSP	15 (2.48)	22 (3.64)
70	INC	294 (64.76)	BJP	142 (31.28)	152 (33.48)	BSP	4 (0.88)	14 (3.08)
71	INC	342 (52.21)	BJP	289 (44.12)	53 (8.09)	BSP	6 (0.92)	18 (2.75)
72	BJP	397 (53.22)	INC	329 (44.1)	68 (9.12)	BSP	3 (0.4)	17 (2.28)
73	BJP	331 (49.55)	INC	322 (48.2)	9 (1.35)	AAP	4 (0.6)	11 (1.65)
74	BJP	454 (66.08)	INC	219 (31.88)	235 (34.2)	BSP	5 (0.73)	9 (1.31)
75	BJP	241 (53.2)	INC	204 (45.03)	37 (8.17)	SPAKP	3 (0.66)	5 (1.1)
76	BJP	159 (50.16)	INC	152 (47.95)	7 (2.21)	IND (MV)	2 (0.63)	4 (1.26)
77	BJP	467 (53.86)	INC	393 (45.33)	74 (8.53)	BSP	2 (0.23)	5 (0.58)
78	INC	266 (48.9)	BJP	264 (48.53)	2 (0.37)	BSP	3 (0.55)	11 (2.02)
79	BJP	475 (66.25)	INC	228 (31.8)	247 (34.45)	BSP	1 (0.14)	13 (1.81)
80	BJP	294 (56)	INC	217 (41.33)	77 (14.67)	BSP	3 (0.57)	11 (2.1)
81	BJP	246 (50.31)	INC	233 (47.65)	13 (2.66)	IND (VC)	2 (0.41)	8 (1.64)
82	BJP	271 (57.29)	INC	194 (41.01)	77 (16.28)	BSP	1 (0.21)	7 (1.48)
83	BJP	310 (62.25)	INC	179 (35.94)	131 (26.31)	AAP	3 (0.6)	6 (1.2)
84	INC	213 (50.71)	BJP	164 (39.05)	49 (11.66)	BSP	33 (7.86)	10 (2.38)
85	BJP	251 (50.81)	INC	236 (47.77)	15 (3.04)	BSP	2 (0.4)	5 (1.01)
86	BJP	206 (60.77)	INC	131 (38.64)	75 (22.13)	BSP	1 (0.29)	1 (0.29)
87	BJP	223 (49.78)	INC	215 (47.99)	8 (1.79)	AAP	4 (0.89)	6 (1.34)
88	BJP	206 (50.61)	INC	190 (46.68)	16 (3.93)	SPAKP	2 (0.49)	9 (2.21)
89	BJP	358 (65.69)	INC	165 (30.28)	193 (35.41)	BSP	4 (0.73)	18 (3.3)
90	INC	259 (63.64)	BJP	140 (34.4)	119 (29.24)	BSP	2 (0.49)	6 (1.47)
91	INC	428 (73.41)	BJP	138 (23.67)	290 (49.74)	BSP	3 (0.51)	14 (2.4)
92	BJP	367 (51.04)	INC	328 (45.62)	39 (5.42)	IND (MV)	4 (0.56)	20 (2.78)
93	INC	667 (77.02)	BJP	170 (19.63)	497 (57.39)	BSP	4 (0.46)	25 (2.89)
94	INC	220 (61.28)	BJP	130 (36.21)	90 (25.07)	SPAKP	3 (0.84)	6 (1.67)
95	BJP	454 (60.21)	INC	281 (37.27)	173 (22.94)	SPAKP	8 (1.06)	11 (1.46)
96	BJP	351 (70.2)	INC	138 (27.6)	213 (42.6)	AAP	1 (0.2)	10 (2)
97	BJP	323 (55.98)	INC	243 (42.11)	80 (13.87)	SPAKP	2 (0.35)	9 (1.56)

Contd....

Socio-Economic Amenities - Rural

Access to Education Facilities

Particulars	Number of Village (% of Population)				
	Available	Not Available	If Not Available (Distance of Nearest Facility)		
			A	B	C
Govt. Primary School	50 (100)	3 (0)	3 (0)	0 (0)	0 (0)
Private Primary School	19 (62)	34 (38)	0 (0)	0 (0)	0 (0)
Govt. Middle School	30 (88)	23 (12)	8 (4)	7 (3)	0 (0)
Private Middle School	19 (63)	34 (37)	0 (0)	0 (0)	0 (0)
Govt. Secondary School	5 (27)	48 (73)	8 (17)	12 (14)	1 (4)
Private Secondary School	9 (24)	44 (76)	4 (5)	3 (2)	0 (0)
Govt. Senior Secondary School	3 (14)	50 (86)	6 (21)	9 (15)	7 (7)
Private Senior Secondary School	7 (24)	46 (76)	4 (5)	2 (2)	0 (0)
Govt. Arts and Science Degree College	0 (0)	53 (100)	3 (11)	9 (20)	26 (38)
Private Arts and Science Degree College	2 (9)	51 (91)	0 (0)	0 (0)	0 (0)
Govt. Engineering College	0 (0)	53 (100)	3 (11)	5 (9)	20 (28)
Private Engineering College	4 (18)	49 (82)	1 (2)	1 (1)	4 (5)
Govt. Medicine College	0 (0)	53 (100)	3 (7)	7 (23)	28 (41)
Private Medicine College	0 (0)	53 (100)	0 (0)	0 (0)	0 (0)
Govt. Management Institute	0 (0)	53 (100)	0 (0)	12 (30)	29 (43)
Private Management Institute	0 (0)	53 (100)	3 (10)	1 (4)	0 (0)
Govt. Polytechnic	0 (0)	53 (100)	1 (2)	10 (32)	42 (67)
Private Polytechnic	0 (0)	53 (100)	0 (0)	0 (0)	0 (0)
Govt. Vocational Training School/ITI	0 (0)	53 (100)	1 (2)	11 (35)	40 (62)
Private Vocational Training School/ITI	0 (0)	53 (100)	0 (0)	0 (0)	1 (1)
Govt. Non Formal Training Centre	0 (0)	53 (100)	1 (2)	11 (35)	40 (62)
Private Non Formal Training Centre	0 (0)	53 (100)	0 (0)	0 (0)	1 (1)
Govt. School For Disabled	0 (0)	53 (100)	1 (2)	9 (31)	32 (51)
Private School For Disabled	0 (0)	53 (100)	0 (0)	0 (0)	1 (1)
Government Others	0 (0)	53 (100)	0 (0)	0 (0)	3 (3)
Private Others	0 (0)	53 (100)	0 (0)	1 (0)	0 (0)

Note : Distance A : Less than 5 km; B : Between 5-10 km; C : 10+ km.; Source : Data Analysis is based on 2011 Census.

DISCLAIMER

The Terms of Use and Disclaimer of Datanet India Private Limited (hereinafter referred to as "Datanet") for use of this analysis report of **Rau Assembly Constituency (Rau Vidhan Sabha)** :-

1. **Assembly Factbook™** is a Registered Trade Mark owned by Datanet.
2. All the maps are sketched and graphical representation only and have not been drawn to the scale and also not to represent the actual geographical area or boundary of the unit.
3. The data for the aforesaid analysis is based on authentic sources and has been culled from the various publications of Census, CSO and NSSO for district and block level data, various central and state government departments, Central & State Elections Commissions and the concerned Returning Officers' releases, Electoral Rolls, Election results and allied publications, internal assessment, surveys, estimates and analysis. Therefore, certain adjustment of data at micro level may have been done to arrive closer to the macro data.
4. Data have been provided on an "As Is" and "As AVAILABLE" basis
5. The colours shown in the maps or diagram and charts of a particular party, alliance or AC are indicative and do not represent them.
6. This publication which includes maps, sheets, graphs and data would be the property under copyright of Datanet only. The user may use these for its internal study, analysis and research purposes. It's public display, re-selling or any commercial uses by the user are not allowed.
7. Datanet has taken due care and caution in compilation and processing of data and allied information, but does not guarantee the accuracy, adequacy or completeness of any information/analysis and will be not responsible for any errors or omissions or for the results obtained from the use of such information/analysis.
8. All the contents for the publication have been culled from various authentic sources and Datanet reasonably believes such sources to be reliable, but does not make any representations, express or implied as to the accuracy or fitness of use of such information. The information or contents of the information/analysis do not constitute advice and should not be relied upon in making (or refraining from making) any decision. Any reliance placed upon the information provided by Datanet is the sole responsibility and strictly at the user's risk.
9. In no event will Datanet be liable for any damages (including, without limitation, damages for loss of business projects, or loss of profits) arising in contract, tort or otherwise from the use of or inability to use any of its contents, or from any action taken (or refrained from being taken) as a result of using the analysis or any of its contents. Datanet its directors, owners, editors, officials, employees, distributor and agents or any associate will not be liable for any errors in the information contained or any consequences arising from the use of the contents of the provided information/analysis.
10. If any provision of these terms and conditions is held invalid or illegal or unenforceable for any reason by any court of competent jurisdiction, such provision shall be severed and the remainder of provisions of the terms and conditions shall continue in full force and effect as if the Term of Use had been executed with the invalid, illegal or unenforceable provision eliminated.
11. If there are any discrepancies in the information provided, please bring it to attention of Datanet for suitable rectification measures.

Buy Online This Complete Book At
Datanet India eBooks Store

[**www.indiastatpublications.com**](http://www.indiastatpublications.com)

or go directly at

[**http://www.indiastatpublications.com/
Assembly_factbook/Madhya_Pradesh/Indore/ Rau**](http://www.indiastatpublications.com/Assembly_factbook/Madhya_Pradesh/Indore/Rau)



 **indiastat**elections

