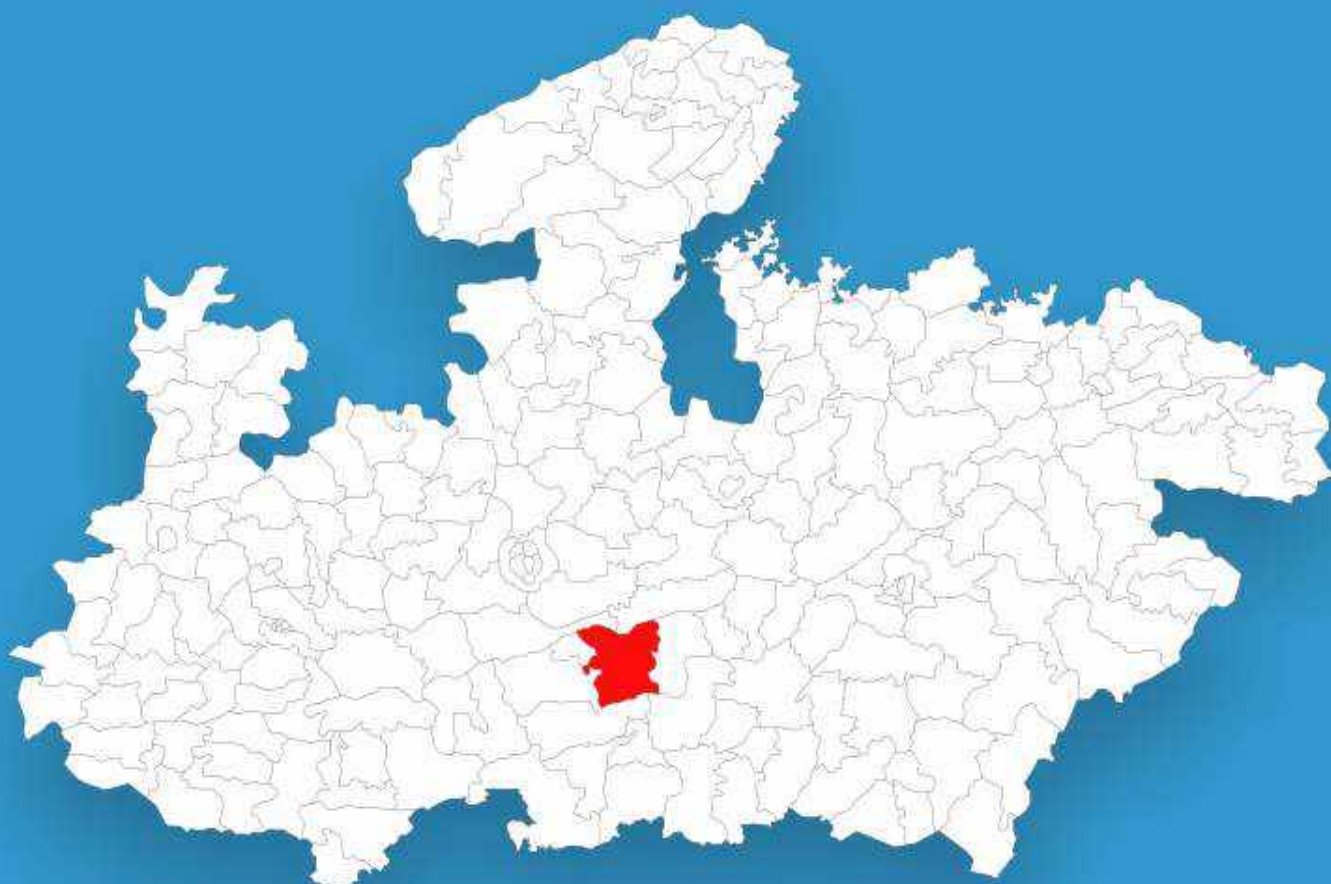




Madhya Pradesh

Assembly Factbook™

Sohagpur Assembly Constituency



Key Electoral Data of Sohagpur
Assembly Constituency (Vidhan Sabha)

Madhya Pradesh

Assembly Factbook™

Sohagpur Assembly Constituency



Sohagpur Vidhan Sabha

Editor & Director

Dr. R.K. Thukral

Research Editor

Dr. Shafeeq Rahman

Compiled, Researched and Published by Datanet India Pvt. Ltd.

D-100, 1st Floor,

Okhla Industrial Area, Phase-I,
New Delhi- 110020.

Ph.: 91-11- 43580781-84

Email : support@indiastatpublications.com

Website : www.indiastatelections.com

Online Book Store :

www.indiastatpublications.com

Report No. : AFB/MP-138-0125

ISBN : 978-93-87189-93-5

First Edition : January, 2018

Eighth Updated Edition : January, 2025

Price : Rs. 11500/-

US\$ 310

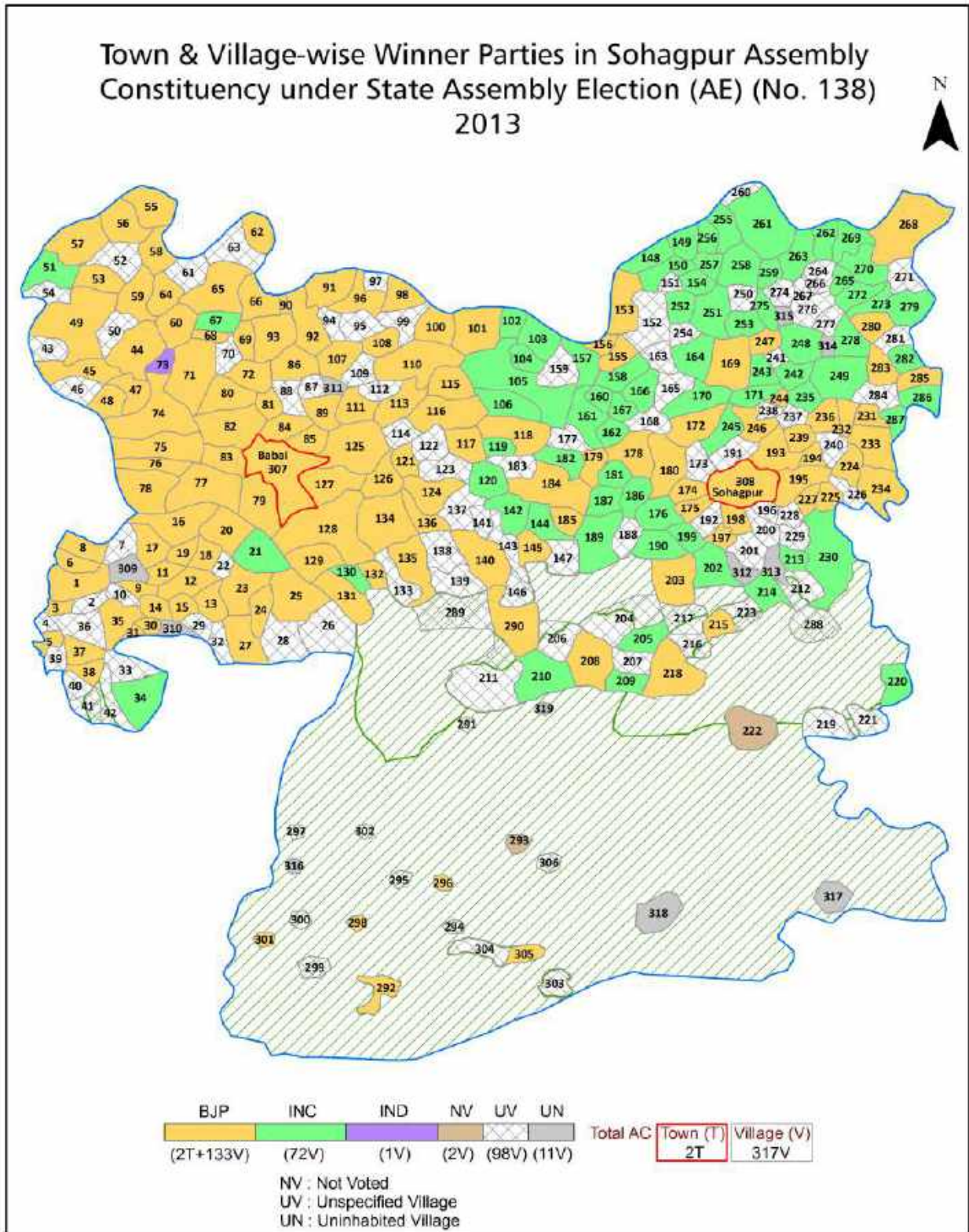
© Datanet India Pvt. Ltd.

All rights reserved. No part of this book may be reproduced, stored in a retrieval system or transmitted in any form or by any means, mechanical photocopying, photographing, scanning, recording or otherwise without the prior written permission of the publisher. Please refer to Disclaimer at page no. 250 for the use of this publication.

Printed in India

No.	Particulars	Page No.
	Introduction	
1	Assembly Constituency - (Vidhan Sabha) at a Glance Features of Assembly as per Delimitation Commission of India (2008)	1-2
	Location and Political Maps	
2	Location Map Boundaries of Assembly Constituency - (Vidhan Sabha in District Boundaries of Assembly Constituency under Parliamentary Constituency - (Lok Sabha) Town & Village-wise Winner Parties- 2024, 2023, 2019, 2018, 2014, 2013, 2009 and 2008	3-11
	Administrative Setup (2011)	
3	District Sub-district Towns Villages Inhabited Villages Uninhabited Villages Village Panchayat Intermediate Panchayat	12-27
	Demographics (2011)	
4	Population Households Rural/Urban Population Towns and Villages by Population Size Sex Ratio (Total & 0-6 Years) Religious Population Social Population Literacy Rate	28-29
	Electoral Features	
5	Important Dates of Last Elections Held Electors by Gender Service Electors Voters Voters Turnout Polling Stations & Average Number of Electors per Polling Station Electors by Age Group Present Elected Representatives	30-35
	Historical Summary Election Results	
6	Vote Share of Major Parties Winning Margin (Number & Percentage Polarity of Parties Summary Result of Assembly Segment of Parliamentary Elections 2024, 2019, 2014, 2009, 2004 and 1999 Summary Result of Assembly Elections 2023, 2018, 2013, 2008, 2003, 1998, 1993, 1990, 1985, 1980, 1977, 1972, 1967, 1962, 1957 and 1952	36-59
	Polling Station Level Election Results	
7	Name and Number of Polling Station 2024, 2023, 2019, 2018, 2014, 2013, 2009 and 2008 Polling Station-wise Electors, Voters & Voters Turnout 2024, 2023, 2019, 2018, 2014, 2013, 2009 and 2008 Polling Station wise Elections Results 2024, 2023, 2019, 2018, 2014, 2013, 2009 and 2008	60-228
	Share of Assembly Constituency	
8	Share of Assembly Constituency - (Vidhan Sabha) in State, District and Parliamentary Constituency - (Lok Sabha)	229
	Socio-Economic Amenities (2011)	
9	Access to Administrative Units Agricultural, Manufacturing and Industrial Commodities Demographic Indicators Education Health & Manpower Drinking Water Supply Sanitation Entertainment and Recreations Infrastructure Power Food Allocation Distribution and Marketing of Agriculture Commodities Infrastructure Transport and Road Infrastructure Communication Banking and Financial Services Land Use Irrigation Source	231-245
10	Abbreviation & Sources	247-248
11	Disclaimer	250

Location & Political Map



Administrative Setup

List of Village Panchayat & Intermediate Panchayat (Block) Name - 2011

Village Name	Village Panchayat Name	Intermediate Panchayat Name
Aharkheda	Majojalpur	Babai
Ajabgaon	Ajavgoan	Sohagpur
Ajera	Ajera	Sohagpur
Ajneri	Ajneri	Sohagpur
Akola	Akola	Sohagpur
Alakhedi	Guradiya Kalan	Babai
Amadehi	Karanpur	Sohagpur
Amgaon	Semriharchand	Sohagpur
Amkhedi	Bachwada	Babai
Anchal Kheda	Aanchalkheda	Babai
Ankhmau	Aankhmau	Babai
Ari	Aari	Babai
Atashri	Utiyashankar	Sohagpur
Bachhwada	Bachwada	Babai
Badai Khedi	Tighda	Sohagpur
Bagal Khedi	Bagalkhedi	Babai
Baglon	Baglon	Babai
Baharpur	Baharpur	Babai
Bainganiya	Chanderi	Sohagpur
Bajjarwada	Bajjarwada	Babai
Balabhent	Chaplasar	Babai
Bamari	Bamari	Sohagpur
Bamhori Kalan	Gol	Babai
Bamori Khurd	Bamhorikhurd	Sohagpur
Bankhedi	Budhni	Babai
Bankhedi Rewa	Rewabankhedi	Sohagpur
Banshi Khairi	Raipura	Babai
Banskhapa	Banskhapa	Sohagpur
Barangi	Barangi	Sohagpur

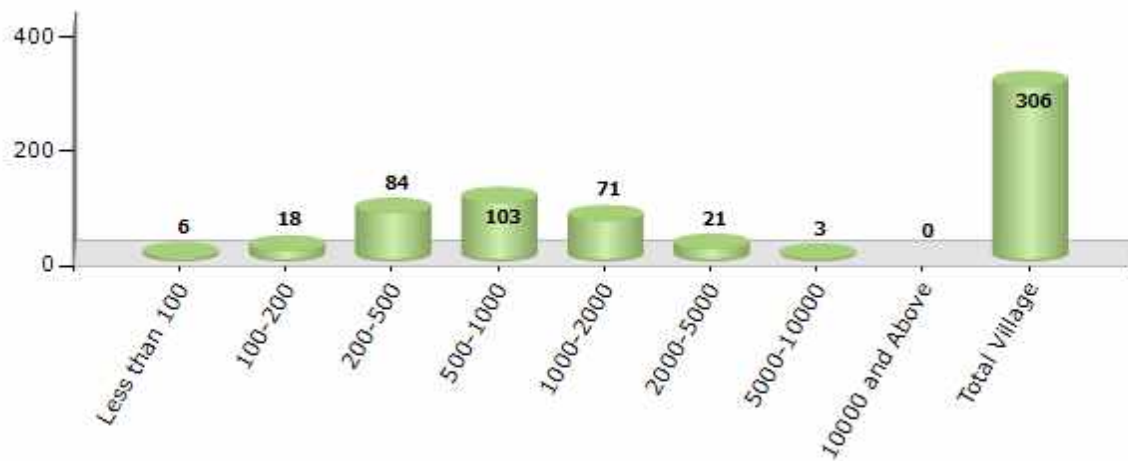
Contd....

Demographics

Number of Villages by Population Size - 2011

Less than 100	100-200	200-500	500-1000	1000-2000	2000-5000	5000-10000	10000 and Above	Total Village
6	18	84	103	71	21	3	0	306

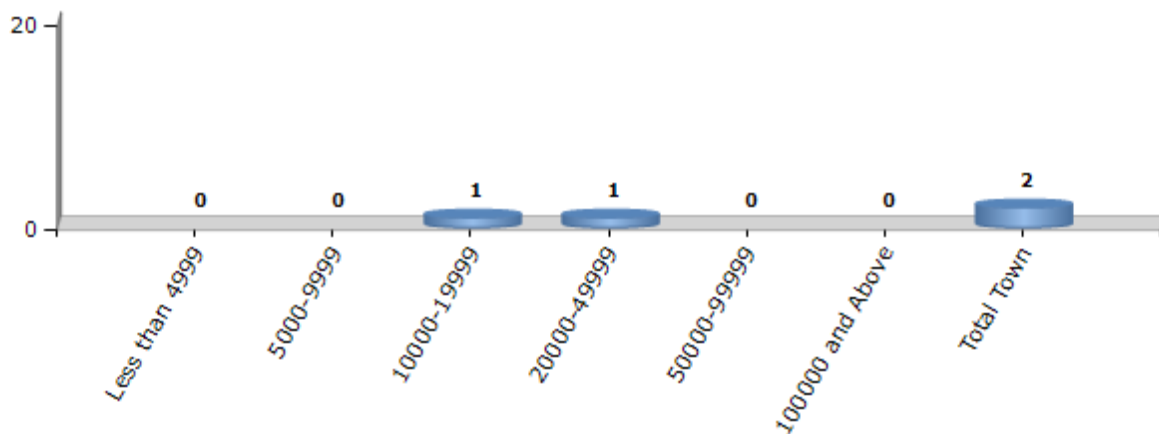
Number of Villages by Population Size - 2011



Number of Towns by Population Size - 2011

Less than 4999	5000-9999	10000-19999	20000-49999	50000-99999	100000 and Above	Total Town
0	0	1	1	0	0	2

Number of Towns by Population Size - 2011

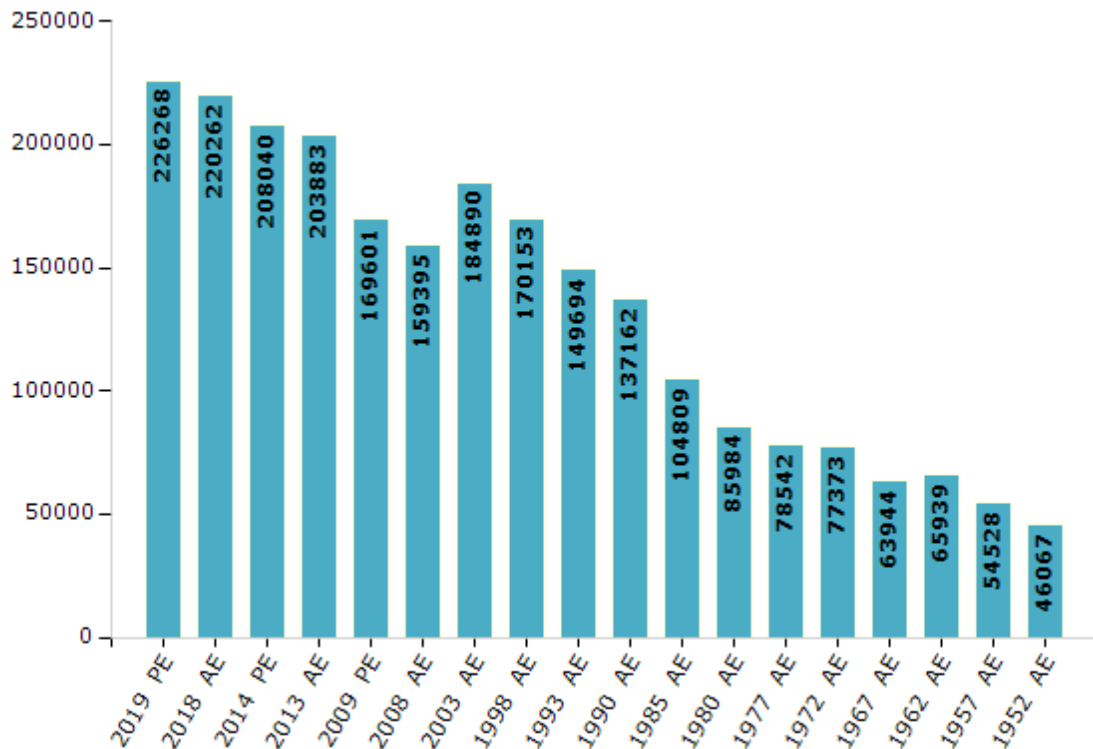


Electoral Features

Electors by Male & Female

Year	Male	Female	Others	Total	Year	Male	Female	Others	Total
2019 PE	120157	106104	7	226268	1993 AE	79432	70262	-	149694
2018 AE	117332	102923	7	220262	1990 AE	73139	64023	-	137162
2014 PE	111601	96437	2	208040	1985 AE	55001	49808	-	104809
2013 AE	109360	94522	1	203883	1980 AE	45456	40528	-	85984
2009 PE	92767	76834	-	169601	1977 AE	41273	37269	-	78542
2008 AE	86395	73000	-	159395	1972 AE	40278	37095	-	77373
2004 PE	-	-	-	-	1967 AE	-	-	-	63944
2003 AE	97285	87605	-	184890	1962 AE	-	-	-	65939
1999 PE	-	-	-	-	1957 AE	-	-	-	54528
1998 AE	90470	79683	-	170153	1952 AE	-	-	-	46067

Number of Electors

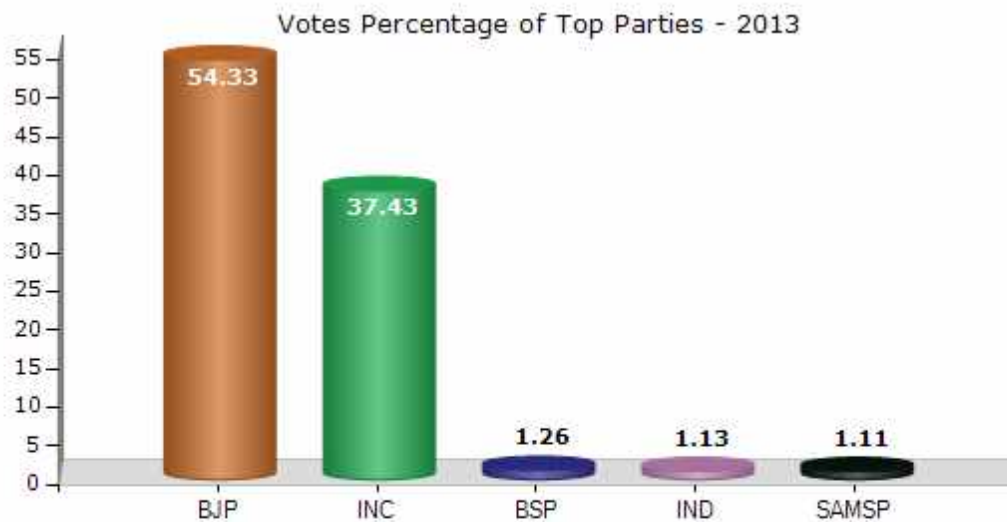


Note : AE : Assembly Election, PE : Assembly Segment of Parliamentary Election

Historical Summary Election Results

Summary Result of Assembly Election - 2013

Candidate Name	Party	Votes	Votes %
Vijaypal Singh	BJP	92859	54.33
Ranveer Singh Galcha	INC	63968	37.43
Dinesh Ahirwar	BSP	2150	1.26
Bhupendra Mahendra Singh Tomar	IND	1936	1.13
Kanchhedilal Sahu	SAMSP	1889	1.11
Sheikh Haseeb	IND	1436	0.84
Raju Yadav	IND	1165	0.68
Sanjay	BA S D	1031	0.6
Mohanlal Chohan	IND	540	0.32
Shekh Aashiq (Engine Mechanic)	IND	348	0.2
Kamta Prasad	IND	330	0.19
	NOTA	3256	1.91



Polling Station Level Election Results

Number and Name of Polling Stations (PS) (2018)

Number of Polling Stations	Name of Polling Stations	Number of Polling Stations	Name of Polling Stations
1	Prath.Shala Gudhala	22	Prath.Shala Kondaravada
2	Prath.Shala Shukkaravada	23	Prath.Shala Maragaon
3	Prath.Shala Gora	24	Prath.Shala Sangakhedakhurd
4	Pra.Sha.Chilachon	25	Ma.Shala Bhawan Sangakhedakhurd
5	Prath.Shala Kadhैया	26	Prath.Shala Jhalasar Goud
6	Prath.Shala Chandala	27	Prath.Shala Satavasa
7	Prath.Shala Mangarol	28	Prath.Shala Umarakhedi
8	Prath.Shala Dhondhai	29	Prath.Shala Chourahet
9	Prath.Shala Bhawan Dhanasi	30	Ma.Shala Bhawan Chorahat
10	Prath.Sha.Bhawan Budani	31	Prath.Shala Silarikala
11	Prath.Shala Bikor	32	Prath.Shala Bhawan Sedarvada
12	Ma.Sha.Bhavan Bikor	33	Prath.Shala Patani
13	Prath.Shala MudiyaKheda	34	Pa.Shala Bhawan Peeparpani
14	Prath.Shala Janakapur	35	Prath.Shala Bhawan Gondalavada
15	Prath.Sha.Bhawan Tamacharu	36	Prath.Shala Bhawan Nagavada
16	Prath.Shala Bhawan Kharagavali	37	Prath.Shala Bagalakhedi
17	Prath.Shala Ganera	38	Prath.Shala Bagaloun
18	Ma.Shala Bhawan Ganera	39	Prath.Shala Bhawan Bikori
19	Prath.Shala Nasirabad	40	Prath.Shala Bhatavada
20	Prath.Shala Bachhavada	41	Prath.Shala Majalpur
21	Prath.Shala Bachhavada	42	Prath.Shala Mohasa

Contd....

Polling Station Level Election Results

Polling Station-wise Votes Secured by Overall Top Five Parties in Sohagpur Assembly in Assembly Election (AE) under Hoshangabad Parliamentary Constituency in Madhya Pradesh (2018)

Number of Polling Station	Winner - Vijaypal Singh (BJP)	Runner-up - Satpal Paliya (INC)	3rd - Rameshwar Prasad Maurya (GGP)	4th - Shavir Shah (IND)	5th - Yashwant Singh Meena (Motu Bhai) (BSP)	NOTA	Other	Total Votes Secured
36	250	369	12	16	48	17	38	750
37	153	284	3	7	4	9	24	484
38	402	267	18	11	9	11	20	738
39	237	221	0	6	5	11	21	501
40	169	282	0	15	6	6	30	508
41	326	144	1	6	13	16	36	542
42	531	204	43	9	8	13	50	858
43	371	451	6	17	17	7	36	905
44	329	305	2	10	4	9	26	685
45	193	281	2	5	5	10	13	509
46	581	247	1	17	10	13	40	909
47	258	256	7	5	17	3	9	555
48	274	279	0	10	7	9	29	608
49	412	276	5	3	7	4	29	736
50	336	181	1	4	5	5	13	545
51	283	86	2	2	3	4	5	385
52	325	284	0	3	12	9	8	641
53	281	233	0	9	11	8	25	567
54	230	215	2	4	7	9	15	482
55	403	176	3	14	10	16	28	650
56	212	187	0	2	6	9	7	423
57	334	442	23	10	17	18	40	884
58	198	296	9	4	4	3	20	534
59	241	153	0	9	5	7	16	431
60	304	120	1	6	4	3	9	447
61	513	221	4	12	15	17	51	833
62	364	303	1	3	9	4	10	694
63	362	281	0	9	12	9	17	690
64	295	151	0	2	6	1	9	464
65	465	238	2	9	6	5	24	749
66	199	21	0	2	0	0	1	223
67	464	281	16	5	9	3	21	799
68	298	227	23	14	7	9	23	601
69	161	235	5	14	2	3	20	440
70	350	354	5	10	13	7	28	767

Contd....

Polling Station Level Election Results

Winner, Runner-up and 3rd Party Position & Winning Margin According to Polling Stations in Sohagpur Assembly in Assembly Election (AE) under Hoshangabad Parliamentary Constituency in Madhya Pradesh (2018)

Polling Station Number	Winner Party	Winner Votes (%)	Runner-up Party	Runner-up Votes (%)	Winning Margin Votes (%)	Third Party	Third Party Votes (%)	Other Votes (%)
67	BJP	464 (58.07)	INC	281 (35.17)	183 (22.9)	GGP	16 (2)	38 (4.76)
68	BJP	298 (49.58)	INC	227 (37.77)	71 (11.81)	GGP	23 (3.83)	53 (8.82)
69	INC	235 (53.41)	BJP	161 (36.59)	74 (16.82)	IND (SS)	14 (3.18)	30 (6.82)
70	INC	354 (46.15)	BJP	350 (45.63)	4 (0.52)	BSP	13 (1.69)	50 (6.52)
71	BJP	417 (51.93)	INC	270 (33.62)	147 (18.31)	IND (BS)	46 (5.73)	70 (8.72)
72	BJP	289 (61.23)	INC	112 (23.73)	177 (37.5)	GGP	34 (7.2)	37 (7.84)
73	INC	352 (51.99)	BJP	289 (42.69)	63 (9.3)	BSP	14 (2.07)	22 (3.25)
74	BJP	374 (67.39)	INC	143 (25.77)	231 (41.62)	IND (THL)	8 (1.44)	30 (5.41)
75	INC	225 (50.9)	BJP	197 (44.57)	28 (6.33)	AAP	6 (1.36)	14 (3.17)
76	BJP	257 (57.88)	INC	127 (28.6)	130 (29.28)	IND (JSU)	29 (6.53)	31 (6.98)
77	BJP	222 (62.89)	INC	104 (29.46)	118 (33.43)	BSP	5 (1.42)	22 (6.23)
78	BJP	409 (49.16)	INC	378 (45.43)	31 (3.73)	BSP	9 (1.08)	36 (4.33)
79	BJP	422 (55.38)	INC	286 (37.53)	136 (17.85)	GGP	13 (1.71)	41 (5.38)
80	BJP	446 (52.84)	INC	377 (44.67)	69 (8.17)	IND (THL)	7 (0.83)	14 (1.66)
81	BJP	238 (49.79)	INC	230 (48.12)	8 (1.67)	BSP	2 (0.42)	8 (1.67)
82	BJP	568 (70.38)	INC	219 (27.14)	349 (43.24)	BSP	7 (0.87)	13 (1.61)
83	BJP	489 (48.9)	INC	470 (47)	19 (1.9)	IND (THL)	8 (0.8)	33 (3.3)
84	BJP	522 (73.73)	INC	141 (19.92)	381 (53.81)	IND (THL)	11 (1.55)	34 (4.8)
85	BJP	283 (48.88)	INC	279 (48.19)	4 (0.69)	IND (THL)	5 (0.86)	12 (2.07)
86	BJP	500 (49.26)	INC	462 (45.52)	38 (3.74)	BSP	9 (0.89)	44 (4.33)
87	BJP	319 (60.08)	INC	196 (36.91)	123 (23.17)	IND (THL)	6 (1.13)	10 (1.88)
88	BJP	424 (53.27)	INC	357 (44.85)	67 (8.42)	BSP	4 (0.5)	11 (1.38)
89	BJP	528 (67.95)	INC	220 (28.31)	308 (39.64)	IND (THL)	5 (0.64)	24 (3.09)
90	BJP	320 (51.61)	INC	183 (29.52)	137 (22.09)	GGP	67 (10.81)	50 (8.06)
91	BJP	501 (58.26)	INC	275 (31.98)	226 (26.28)	IND (SS)	17 (1.98)	67 (7.79)
92	BJP	357 (51.59)	INC	252 (36.42)	105 (15.17)	BSP	18 (2.6)	65 (9.39)
93	BJP	432 (56.18)	INC	223 (29)	209 (27.18)	GGP	48 (6.24)	66 (8.58)
94	BJP	517 (48.96)	INC	428 (40.53)	89 (8.43)	GGP	24 (2.27)	87 (8.24)
95	INC	433 (45.06)	BJP	358 (37.25)	75 (7.81)	GGP	91 (9.47)	79 (8.22)
96	BJP	390 (61.81)	INC	163 (25.83)	227 (35.98)	GGP	28 (4.44)	50 (7.92)
97	BJP	711 (69.03)	INC	274 (26.6)	437 (42.43)	BSP	9 (0.87)	36 (3.5)
98	INC	351 (59.09)	BJP	204 (34.34)	147 (24.75)	AAP	11 (1.85)	28 (4.71)
99	BJP	267 (45.96)	INC	235 (40.45)	32 (5.51)	AAP	27 (4.65)	52 (8.95)

Contd....

Socio-Economic Amenities - Rural

Access to Education Facilities

Particulars	Number of Village (% of Population)				
	Available	Not Available	If Not Available (Distance of Nearest Facility)		
			A	B	C
Govt. Primary School	291 (99)	15 (1)	12 (1)	3 (0)	0 (0)
Private Primary School	56 (32)	250 (68)	0 (0)	0 (0)	0 (0)
Govt. Middle School	139 (68)	167 (32)	102 (18)	34 (6)	15 (3)
Private Middle School	27 (21)	279 (79)	0 (0)	0 (0)	0 (0)
Govt. Secondary School	29 (25)	277 (75)	84 (25)	95 (26)	67 (15)
Private Secondary School	21 (16)	285 (84)	6 (2)	5 (2)	1 (0)
Govt. Senior Secondary School	13 (15)	293 (85)	68 (23)	88 (26)	113 (29)
Private Senior Secondary School	7 (9)	299 (91)	1 (0)	9 (3)	3 (0)
Govt. Arts and Science Degree College	0 (0)	306 (100)	17 (7)	65 (28)	199 (57)
Private Arts and Science Degree College	0 (0)	306 (100)	0 (0)	0 (0)	0 (0)
Govt. Engineering College	0 (0)	306 (100)	0 (0)	0 (0)	21 (6)
Private Engineering College	0 (0)	306 (100)	0 (0)	0 (0)	14 (5)
Govt. Medicine College	0 (0)	306 (100)	0 (0)	0 (0)	285 (93)
Private Medicine College	0 (0)	306 (100)	0 (0)	0 (0)	0 (0)
Govt. Management Institute	0 (0)	306 (100)	2 (1)	0 (0)	245 (81)
Private Management Institute	0 (0)	306 (100)	0 (0)	0 (0)	0 (0)
Govt. Polytechnic	0 (0)	306 (100)	0 (0)	3 (0)	303 (100)
Private Polytechnic	0 (0)	306 (100)	0 (0)	0 (0)	0 (0)
Govt. Vocational Training School/ITI	0 (0)	306 (100)	0 (0)	2 (1)	223 (72)
Private Vocational Training School/ITI	0 (0)	306 (100)	0 (0)	3 (0)	78 (27)
Govt. Non Formal Training Centre	0 (0)	306 (100)	2 (0)	2 (0)	186 (59)
Private Non Formal Training Centre	0 (0)	306 (100)	0 (0)	3 (0)	113 (39)
Govt. School For Disabled	0 (0)	306 (100)	0 (0)	3 (0)	164 (51)
Private School For Disabled	0 (0)	306 (100)	0 (0)	3 (0)	59 (21)
Government Others	0 (0)	306 (100)	0 (0)	0 (0)	7 (1)
Private Others	0 (0)	306 (100)	0 (0)	0 (0)	0 (0)

Note : Distance A : Less than 5 km; B : Between 5-10 km; C : 10+ km.; Source : Data Analysis is based on 2011 Census.

DISCLAIMER

The Terms of Use and Disclaimer of Datanet India Private Limited (hereinafter referred to as "Datanet") for use of this analysis report of **Sohagpur Assembly Constituency (Sohagpur Vidhan Sabha)** :-

1. **Assembly Factbook™** is a Registered Trade Mark owned by Datanet.
2. All the maps are sketched and graphical representation only and have not been drawn to the scale and also not to represent the actual geographical area or boundary of the unit.
3. The data for the aforesaid analysis is based on authentic sources and has been culled from the various publications of Census, CSO and NSSO for district and block level data, various central and state government departments, Central & State Elections Commissions and the concerned Returning Officers' releases, Electoral Rolls, Election results and allied publications, internal assessment, surveys, estimates and analysis. Therefore, certain adjustment of data at micro level may have been done to arrive closer to the macro data.
4. Data have been provided on an "As Is" and "As AVAILABLE" basis
5. The colours shown in the maps or diagram and charts of a particular party, alliance or AC are indicative and do not represent them.
6. This publication which includes maps, sheets, graphs and data would be the property under copyright of Datanet only. The user may use these for its internal study, analysis and research purposes. It's public display, re-selling or any commercial uses by the user are not allowed.
7. Datanet has taken due care and caution in compilation and processing of data and allied information, but does not guarantee the accuracy, adequacy or completeness of any information/analysis and will be not responsible for any errors or omissions or for the results obtained from the use of such information/analysis.
8. All the contents for the publication have been culled from various authentic sources and Datanet reasonably believes such sources to be reliable, but does not make any representations, express or implied as to the accuracy or fitness of use of such information. The information or contents of the information/analysis do not constitute advice and should not be relied upon in making (or refraining from making) any decision. Any reliance placed upon the information provided by Datanet is the sole responsibility and strictly at the user's risk.
9. In no event will Datanet be liable for any damages (including, without limitation, damages for loss of business projects, or loss of profits) arising in contract, tort or otherwise from the use of or inability to use any of its contents, or from any action taken (or refrained from being taken) as a result of using the analysis or any of its contents. Datanet its directors, owners, editors, officials, employees, distributor and agents or any associate will not be liable for any errors in the information contained or any consequences arising from the use of the contents of the provided information/analysis.
10. If any provision of these terms and conditions is held invalid or illegal or unenforceable for any reason by any court of competent jurisdiction, such provision shall be severed and the remainder of provisions of the terms and conditions shall continue in full force and effect as if the Term of Use had been executed with the invalid, illegal or unenforceable provision eliminated.
11. If there are any discrepancies in the information provided, please bring it to attention of Datanet for suitable rectification measures.

Buy Online This Complete Book At
Datanet India eBooks Store

www.indiastatpublications.com

or go directly at

[http://www.indiastatpublications.com/
Assembly_factbook/Madhya_Pradesh/Hoshangabad/
Sohagpur](http://www.indiastatpublications.com/Assembly_factbook/Madhya_Pradesh/Hoshangabad/Sohagpur)

 **indiastat**elections

