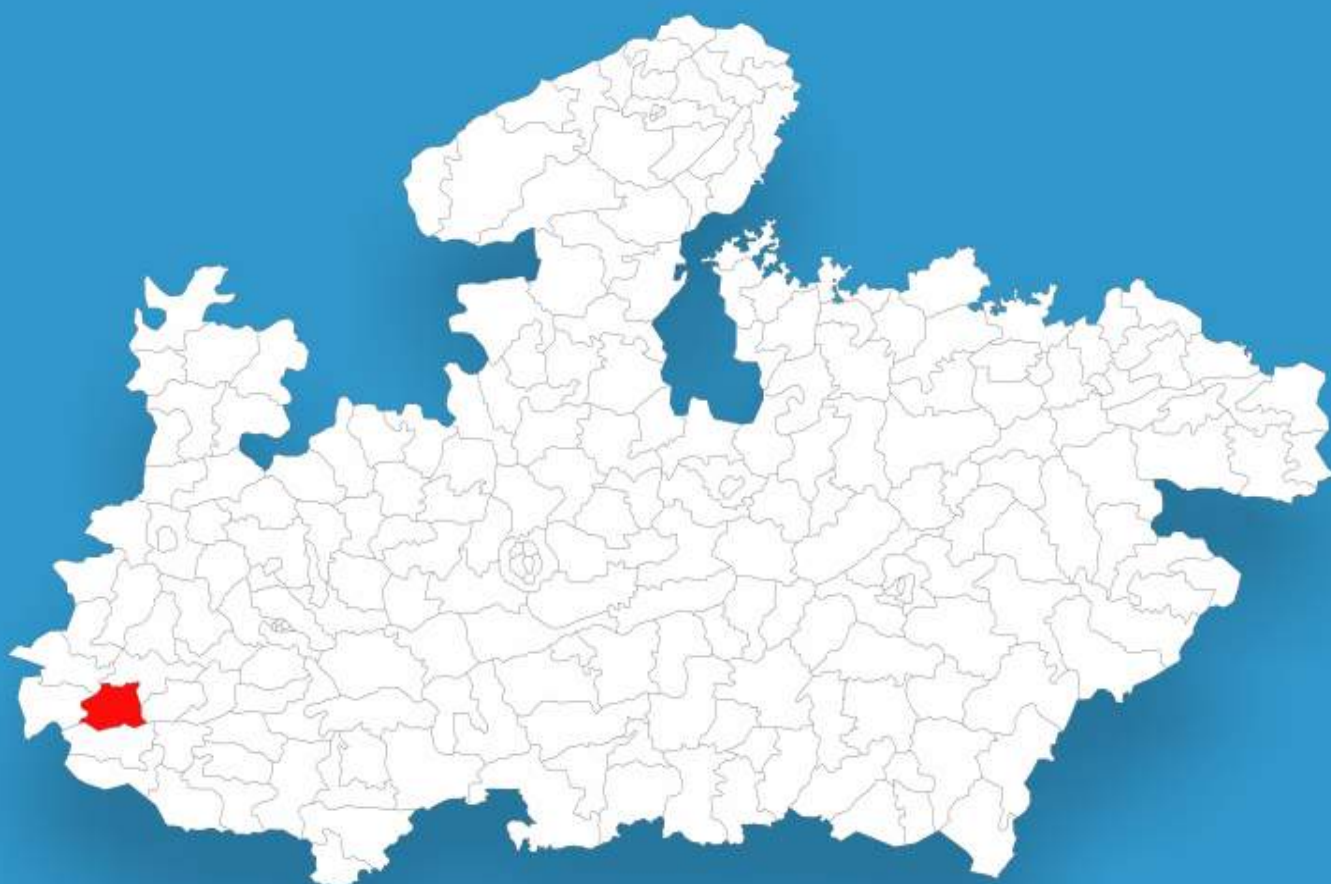




Madhya Pradesh

# Assembly Factbook™

Kukshi Assembly Constituency



Key Electoral Data of Kukshi  
Assembly Constituency (Vidhan Sabha)

Madhya Pradesh

# **Assembly Factbook™**

Kukshi Assembly Constituency



Kukshi Vidhan Sabha

**Editor & Director**

Dr. R.K. Thukral

**Research Editor**

Dr. Shafeeq Rahman

**Compiled, Researched and Published by  
Datanet India Pvt. Ltd.**

D-100, 1st Floor,  
Okhla Industrial Area, Phase- I,  
New Delhi- 110020.  
Ph.: 91-11- 43580781-84  
Email : support@indiastatpublications.com  
Website : www.indiastatelections.com

**Online Book Store :**

www.indiastatpublications.com

**Report No. :** AFB/MP-198-0123

**ISBN :** 978-93-87189-07-2

**First Edition :** January, 2018

**Sixth Updated Edition :** January, 2023

**Price :** Rs. 11500/-  
US\$ 310

© **Datanet India Pvt. Ltd.**

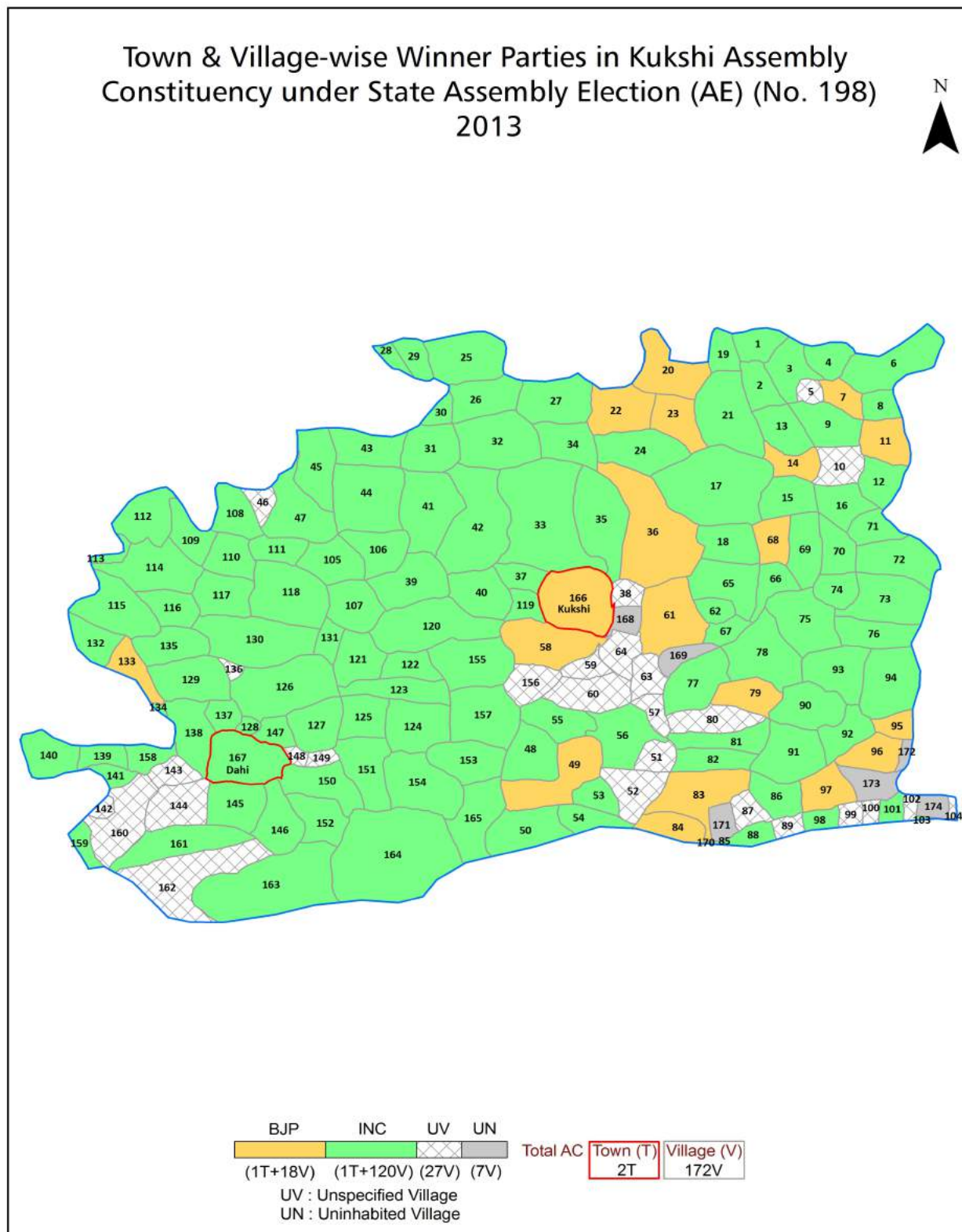
All rights reserved. No part of this book may be reproduced, stored in a retrieval system or transmitted in any form or by any means, mechanical photocopying, photographing, scanning, recording or otherwise without the prior written permission of the publisher. Please refer to Disclaimer at page no. 210 for the use of this publication.

Printed in India

No.	Particulars	Page No.
	<b>Introduction</b>	
1	Assembly Constituency - (Vidhan Sabha) at a Glance   Features of Assembly as per Delimitation Commission of India (2008)	1-2
	<b>Location and Political Maps</b>	
2	Location Map   Boundaries of Assembly Constituency - (Vidhan Sabha) in District   Boundaries of Assembly Constituency under Parliamentary Constituency - (Lok Sabha)   Town & Village-wise Winner Parties- 2019, 2018, 2014, 2013, 2009 and 2008	3-11
	<b>Administrative Setup (2011)</b>	
3	District   Sub-district   Towns   Villages   Inhabited Villages   Uninhabited Villages   Village Panchayat   Intermediate Panchayat	12-20
	<b>Demographics (2011)</b>	
4	Population   Households   Rural/Urban Population   Towns and Villages by Population Size   Sex Ratio (Total & 0-6 Years)   Religious Population   Social Population   Literacy Rate	21-22
	<b>Electoral Features</b>	
5	Important Dates of Last Elections Held   Electors by Gender   Service Electors   Voters   Voters Turnout   Polling Stations & Average Number of Electors per Polling Station   Electors by Age Group   Present Elected Representatives	23-28
	<b>Historical Summary Election Results</b>	
6	Vote Share of Major Parties   Winning Margin (Number & Percentage)   Polarity of Parties   Summary Result of Assembly Segment of Parliamentary Elections 2019, 2014, 2009, 2004 and 1999   Summary Result of Assembly Elections 2018, 2013, 2008, 2003, 1998, 1993, 1990, 1985, 1980, 1977, 1972, 1962 and 1957	29-50
	<b>Polling Station Level Election Results</b>	
7	Name and Number of Polling Station 2019, 2018, 2014, 2013, 2009 and 2008   Polling Station-wise Electors, Voters & Voters Turnout 2019, 2018, 2014, 2013, 2009 and 2008   Polling Station wise Elections Results 2019, 2018, 2014, 2013, 2009 and 2008	51-189
	<b>Share of Assembly Constituency</b>	
8	Share of Assembly Constituency - (Vidhan Sabha) in State, District and Parliamentary Constituency - (Lok Sabha)	190
	<b>Socio-Economic Amenities (2011)</b>	
9	Access to Administrative Units   Agricultural, Manufacturing and Industrial Commodities   Demographic Indicators   Education   Health & Manpower   Drinking Water Supply   Sanitation   Entertainment and Recreations Infrastructure   Power   Food Allocation Distribution and Marketing of Agriculture Commodities Infrastructure   Transport and Road Infrastructure   Communication   Banking and Financial Services   Land Use   Irrigation Source	192-205
10	<b>Abbreviation &amp; Sources</b>	207-208
11	<b>Disclaimer</b>	210



## Location & Political Map



## Administrative Setup

### List of Village Panchayat & Intermediate Panchayat (Block) Name - 2011

Village Name	Village Panchayat Name	Intermediate Panchayat Name
Ajanya Malhar	Kutedi	Kukshi
Ajgaon	Padiyal	Dahi
Ali	Aali	Kukshi
Alonda	Ambada	Nisarpur
Amaljhuma	Amalijhuma	Nisarpur
Ambada	Ambada	Nisarpur
Amlal	Amalal	Dahi
Anjan Khedi	Doi	Kukshi
Arada	Arada	Dahi
Aspur	Aspur	Kukshi
Atarsuma	Atarsuma	Dahi
Awali	Awali	Kukshi
Babali Bujurg	Babli Khurd	Dahi
Babali Khurd	Babli Khurd	Dahi
Babulgaon	Seesgon	Nisarpur
Babulsha	Susari	Nisarpur
Badgaon	Bodgon	Nisarpur
Badgaon	Seesgon	Nisarpur
Badgyar	Badgyar	Kukshi
Badwanya	Badvanya	Dahi
Bagdi	Khaparkheda	Nisarpur
Balwani	Balvani	Dahi
Bamanbardi	Khedli	Kukshi
Banki Dehri	Baaki	Kukshi
Barda	Barda	Dahi
Basnali	Gangpur	Dahi
Bedwalya	Bedvalya	Nisarpur
Bhagawa	Bhagawa	Dahi
Bharadpur	Susari	Nisarpur

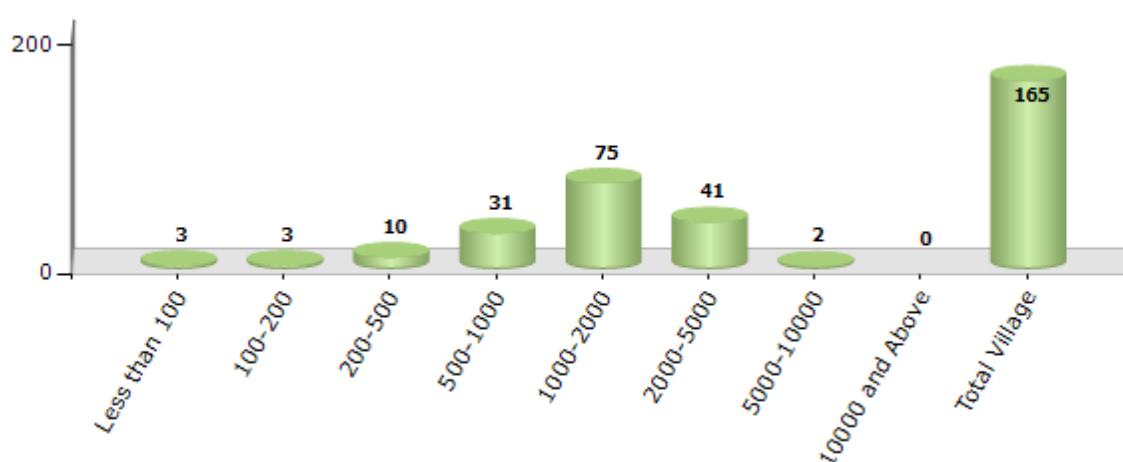
Contd....

## Demographics

### Number of Villages by Population Size - 2011

Less than 100	100-200	200-500	500-1000	1000-2000	2000-5000	5000-10000	10000 and Above	Total Village
3	3	10	31	75	41	2	0	165

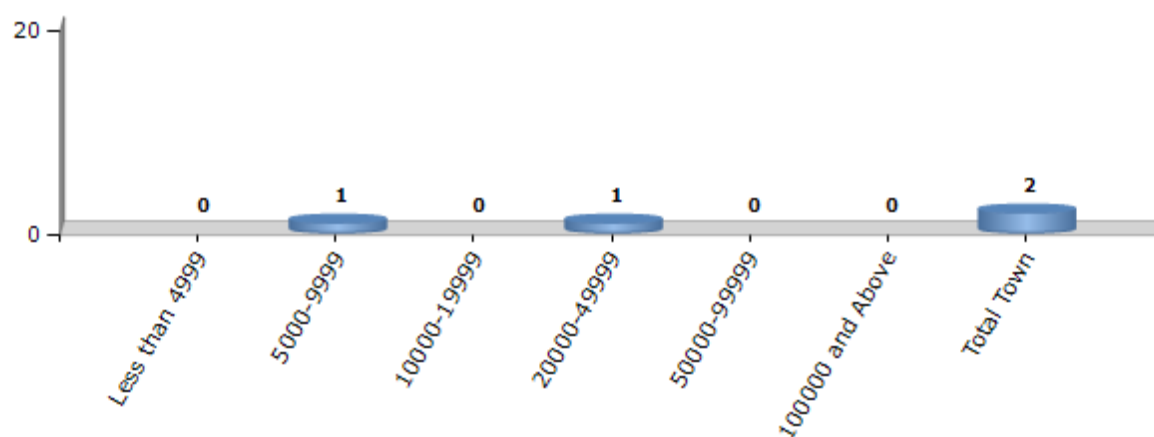
Number of Villages by Population Size - 2011



### Number of Towns by Population Size - 2011

Less than 4999	5000-9999	10000-19999	20000-49999	50000-99999	100000 and Above	Total Town
0	1	0	1	0	0	2

Number of Towns by Population Size - 2011

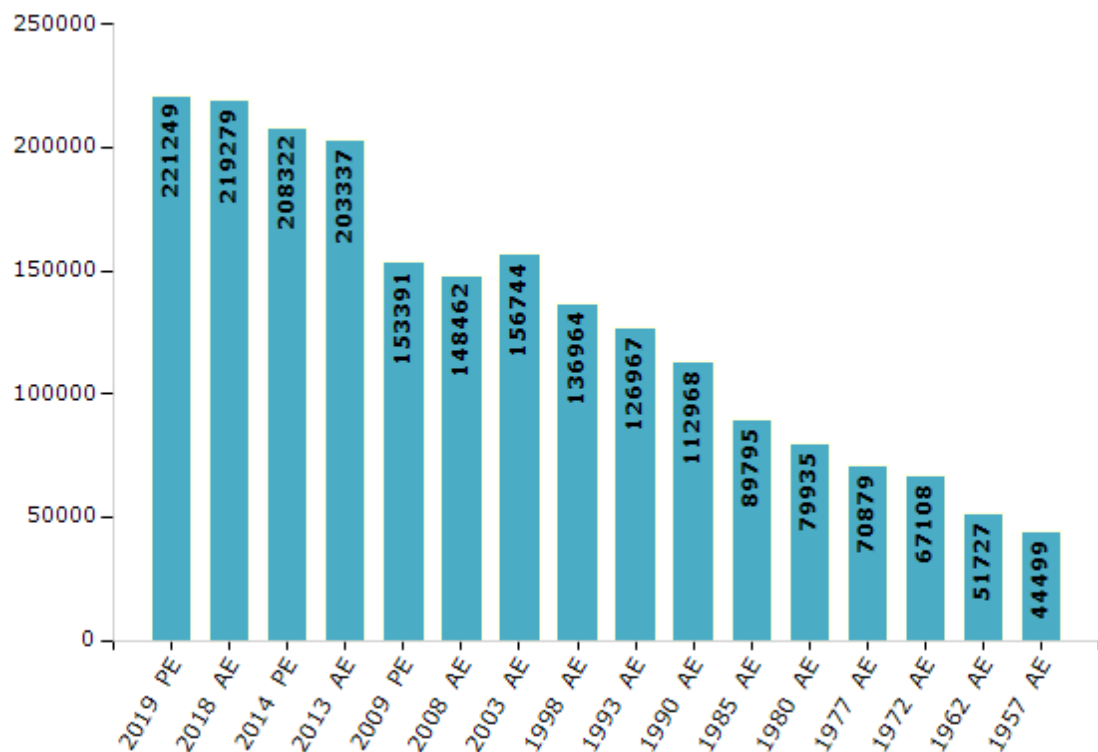


## Electoral Features

### Electors by Male & Female

Year	Male	Female	Others	Total	Year	Male	Female	Others	Total
2019 PE	111198	110041	10	221249	1993 AE	64466	62501	-	126967
2018 AE	110473	108794	12	219279	1990 AE	57168	55800	-	112968
2014 PE	105822	102492	8	208322	1985 AE	44290	45505	-	89795
2013 AE	103543	99785	9	203337	1980 AE	39323	40612	-	79935
2009 PE	78832	74559	-	153391	1977 AE	34860	36019	-	70879
2008 AE	76103	72359	-	148462	1972 AE	33131	33977	-	67108
2004 PE	-	-	-	-	1967 AE	-	-	-	-
2003 AE	79237	77507	-	156744	1962 AE	-	-	-	51727
1999 PE	-	-	-	-	1957 AE	-	-	-	44499
1998 AE	69582	67382	-	136964	1952 AE	-	-	-	-

Number of Electors



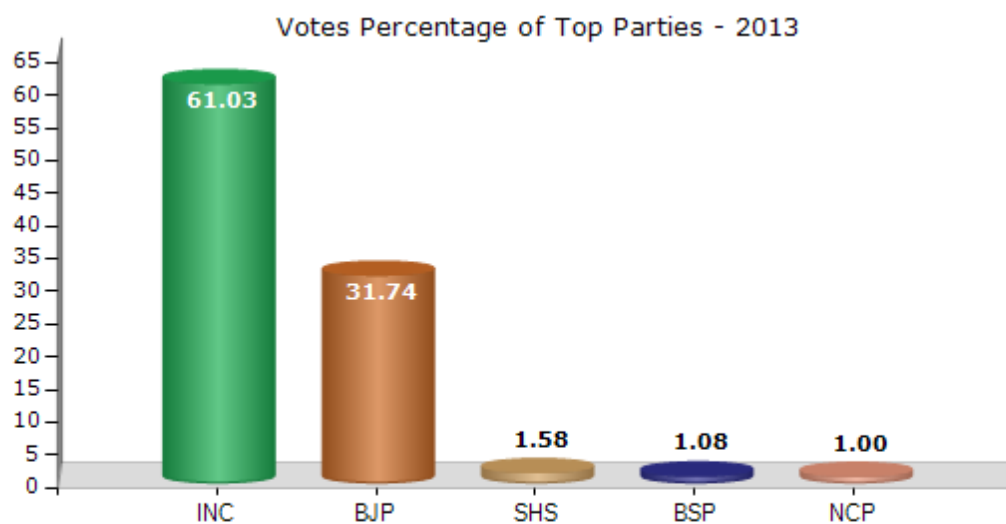
**Note :** AE : Assembly Election, PE : Assembly Segment of Parliamentary Election



## Historical Summary Election Results

### Summary Result of Assembly Election - 2013

Candidate Name	Party	Votes	Votes %
Surendrasingh Hani Baghel	INC	89111	61.03
Kirade Mukamsingh Kishansingh	BJP	46343	31.74
Bherusingh Mandloi	SHS	2309	1.58
Ramlal Solanki	BSP	1582	1.08
Rajendrasingh Chouhan Umrli	NCP	1453	1
Amarsingh Chouhan	IND	1253	0.86
	NOTA	3964	2.71



## Polling Station Level Election Results

### Number and Name of Polling Stations (PS) (2018)

Number of Polling Stations	Name of Polling Stations	Number of Polling Stations	Name of Polling Stations
1	Primary School Ka Pashchimi Bhag Talawadi	22	P.V.Kharpura Lunara
2	Primary School Ka Purvi Bhag Talawadi	23	Middle School Umri
3	Middal School Khedli	24	Prathamik Vidyalaya (Naya Bhawana) Doi
4	Prathamik Vidyalaya Bamanbardi	25	Prathamik Vidyalaya Anjankhedi
5	Prathamik Vidyalaya Kanheri Bhatyari	26	Prathamik Vidyalaya Kutedi
6	Prathamik Vidyalaya Jogardi	27	Prathamik Vidyalaya Kutedi
7	Prathamik Vidyalaya Khandlai	28	Madhyamik Vidyalaya Longsari
8	Prathamik Vidyalaya Ka Uttari Bhaag Anwli	29	Madhyamik Vidyalaya Longsari
9	Primary School Ka Uttari Bhag Avli	30	Prathamik Vidyalaya Magarda
10	Middle School Avali	31	Shaskiya Balak U. Madhyamik Vidyalaya Ka Poorvi Bhag Dehari
11	Prathamik Vidyalaya Jugtalai	32	Shaskiya Ucchar Madhayamik Vidyalaya Ka Paschim Bhag Dehari
12	Prathamik Vidyalaya Rampura	33	Sha. U. M. Vidyalaya Madhya Bhag Dehari
13	Madhyamik Vidyalaya Kawadiyakheda	34	Sha. U. M. Vidyalaya Madhya Bhag Dehari
14	Prathamik Vidyalaya Kundara	35	Prathamik Vidyalaya Ka Uttari Bhag Baki Dehari
15	Gram Panchayat Bhawan Birlai	36	Prathamik Vidyalaya Ka Uttari Bhag Baki Dehari
16	Prathamik Vidyalaya Naingaon	37	Prathamik Vidyalaya Teki
17	Prathamik Vidyalaya Aaspur	38	Prathamik Vidyalaya Teki
18	Prathamik Vidyalaya Aaspur	39	Prathamik Vidyalaya Nimthal
19	M Vidyalaya Thuvati	40	Prathamik Vidyalaya Jhaddi
20	Prathamik Vidyalaya Undali	41	Prathamik Vidyalaya Khargone
21	Prathamik Vidyalaya Lunara	42	Prathamik Vidyalaya Jharda

Contd....

## Polling Station Level Election Results

### Polling Station-wise Votes Secured by Overall Top Five Parties in Kukshi Assembly in Assembly Election (AE) under Dhar Parliamentary Constituency in Madhya Pradesh (2018)

Number of Polling Station	Winner - Surendra Singh Honey Baghel (INC)	Runner-up - Virendra Singh Baghel (BJP)	3rd - Smt. Samoti Bondar Singh Muzalda (AAP)	4th - Ajay Rawat (BSP)	5th - Sunil Ajrawat (BMUP)	NOTA	Other	Total Votes Secured
36	275	124	12	8	2	9	0	430
37	219	36	8	4	3	4	0	274
38	691	117	19	4	10	8	0	849
39	617	134	50	5	4	11	0	821
40	338	124	9	5	1	6	0	483
41	508	125	9	7	5	4	0	658
42	339	118	8	2	6	6	0	479
43	488	168	23	10	5	15	0	709
44	503	284	21	9	1	8	0	826
45	496	172	23	14	10	15	0	730
46	627	170	28	23	6	17	0	871
47	180	16	10	5	1	4	0	216
48	197	389	14	13	9	11	0	633
49	170	346	5	1	6	9	0	537
50	317	214	2	9	1	3	0	546
51	189	196	12	5	4	9	0	415
52	108	193	0	4	0	10	0	315
53	460	123	2	2	3	3	0	593
54	261	113	4	4	0	2	0	384
55	304	516	5	1	0	17	0	843
56	203	558	2	8	2	11	0	784
57	302	211	11	9	7	5	0	545
58	298	330	4	7	7	2	0	648
59	416	239	1	3	4	4	0	667
60	187	225	2	0	0	2	0	416
61	194	297	0	2	1	1	0	495
62	199	585	2	8	2	7	0	803
63	133	369	3	6	4	3	0	518
64	116	368	5	3	0	3	0	495
65	262	306	10	9	17	11	0	615
66	247	378	10	13	8	22	0	678
67	240	619	0	7	6	3	0	875
68	100	113	0	1	1	0	0	215
69	497	402	12	4	3	14	0	932
70	323	355	10	9	3	9	0	709

Contd....

## Polling Station Level Election Results

**Winner, Runner-up and 3rd Party Position & Winning Margin According to Polling Stations in Kukshi Assembly in Assembly Election (AE) under Dhar Parliamentary Constituency in Madhya Pradesh (2018)**

Polling Station Number	Winner Party	Winner Votes (%)	Runner-up Party	Runner-up Votes (%)	Winning Margin Votes (%)	Third Party	Third Party Votes (%)	Other Votes (%)
67	BJP	619 (70.74)	INC	240 (27.43)	379 (43.31)	BSP	7 (0.8)	9 (1.03)
68	BJP	113 (52.56)	INC	100 (46.51)	13 (6.05)	BSP	1 (0.47)	1 (0.47)
69	INC	497 (53.33)	BJP	402 (43.13)	95 (10.2)	AAP	12 (1.29)	21 (2.25)
70	BJP	355 (50.07)	INC	323 (45.56)	32 (4.51)	AAP	10 (1.41)	21 (2.96)
71	BJP	373 (58.37)	INC	245 (38.34)	128 (20.03)	AAP	4 (0.63)	17 (2.66)
72	INC	173 (67.84)	BJP	73 (28.63)	100 (39.21)	AAP	4 (1.57)	5 (1.96)
73	INC	264 (53.66)	BJP	204 (41.46)	60 (12.2)	BSP	8 (1.63)	16 (3.25)
74	INC	458 (78.56)	BJP	92 (15.78)	366 (62.78)	AAP	14 (2.4)	19 (3.26)
75	INC	326 (61.39)	BJP	186 (35.03)	140 (26.36)	BMUP	4 (0.75)	15 (2.82)
76	INC	302 (87.54)	BJP	25 (7.25)	277 (80.29)	AAP	8 (2.32)	10 (2.9)
77	INC	515 (78.75)	BJP	59 (9.02)	456 (69.73)	AAP	32 (4.89)	48 (7.34)
78	INC	415 (79.05)	BJP	60 (11.43)	355 (67.62)	AAP	25 (4.76)	25 (4.76)
79	INC	460 (74.8)	BJP	66 (10.73)	394 (64.07)	BSP	27 (4.39)	62 (10.08)
80	INC	342 (73.71)	BJP	54 (11.64)	288 (62.07)	AAP	21 (4.53)	47 (10.13)
81	INC	534 (74.79)	BJP	121 (16.95)	413 (57.84)	AAP	22 (3.08)	37 (5.18)
82	INC	533 (82.25)	BJP	68 (10.49)	465 (71.76)	BSP	16 (2.47)	31 (4.78)
83	INC	361 (73.67)	BJP	98 (20)	263 (53.67)	AAP	11 (2.24)	20 (4.08)
84	INC	334 (55.21)	BJP	246 (40.66)	88 (14.55)	AAP	8 (1.32)	17 (2.81)
85	INC	604 (87.41)	BJP	28 (4.05)	576 (83.36)	BSP	19 (2.75)	40 (5.79)
86	INC	268 (64.27)	BJP	107 (25.66)	161 (38.61)	AAP	13 (3.12)	29 (6.95)
87	INC	559 (86.94)	BJP	53 (8.24)	506 (78.7)	AAP	16 (2.49)	15 (2.33)
88	INC	286 (76.68)	AAP	32 (8.58)	254 (68.1)	BJP	26 (6.97)	29 (7.77)
89	INC	678 (82.99)	BJP	54 (6.61)	624 (76.38)	AAP	37 (4.53)	48 (5.88)
90	INC	800 (87.34)	BJP	62 (6.77)	738 (80.57)	AAP	24 (2.62)	30 (3.28)
91	INC	573 (82.68)	BJP	57 (8.23)	516 (74.45)	AAP	19 (2.74)	44 (6.35)
92	INC	471 (81.07)	BJP	72 (12.39)	399 (68.68)	BSP	14 (2.41)	24 (4.13)
93	INC	464 (71.17)	BJP	136 (20.86)	328 (50.31)	AAP	22 (3.37)	30 (4.6)
94	INC	497 (81.48)	BJP	70 (11.48)	427 (70)	AAP	22 (3.61)	21 (3.44)
95	INC	513 (74.67)	BJP	69 (10.04)	444 (64.63)	AAP	29 (4.22)	76 (11.06)
96	INC	513 (70.86)	BJP	101 (13.95)	412 (56.91)	BSP	30 (4.14)	80 (11.05)
97	INC	576 (73)	BJP	126 (15.97)	450 (57.03)	AAP	41 (5.2)	46 (5.83)
98	INC	725 (79.76)	BJP	109 (11.99)	616 (67.77)	AAP	29 (3.19)	46 (5.06)
99	INC	730 (91.02)	BJP	44 (5.49)	686 (85.53)	AAP	16 (2)	12 (1.5)

Contd....

## Socio-Economic Amenities - Rural

### Access to Education Facilities

Particulars	Number of Village (% of Population)				
	Available	Not Available	If Not Available (Distance of Nearest Facility)		
			A	B	C
Govt. Primary School	161 (100)	4 (0)	2 (0)	1 (0)	0 (0)
Private Primary School	64 (50)	101 (50)	0 (0)	0 (0)	0 (0)
Govt. Middle School	108 (84)	57 (16)	47 (14)	9 (2)	0 (0)
Private Middle School	20 (23)	145 (77)	0 (0)	0 (0)	0 (0)
Govt. Secondary School	33 (35)	132 (65)	67 (31)	50 (27)	12 (5)
Private Secondary School	7 (8)	158 (92)	3 (2)	0 (0)	0 (0)
Govt. Senior Secondary School	11 (16)	154 (84)	34 (16)	73 (42)	41 (23)
Private Senior Secondary School	2 (2)	163 (98)	1 (0)	1 (1)	0 (0)
Govt. Arts and Science Degree College	1 (3)	164 (97)	9 (3)	17 (13)	127 (76)
Private Arts and Science Degree College	0 (0)	165 (100)	0 (0)	0 (0)	0 (0)
Govt. Engineering College	0 (0)	165 (100)	1 (0)	2 (0)	123 (76)
Private Engineering College	0 (0)	165 (100)	0 (0)	0 (0)	11 (7)
Govt. Medicine College	0 (0)	165 (100)	0 (0)	0 (0)	151 (95)
Private Medicine College	0 (0)	165 (100)	0 (0)	0 (0)	0 (0)
Govt. Management Institute	0 (0)	165 (100)	1 (0)	2 (0)	157 (96)
Private Management Institute	0 (0)	165 (100)	0 (0)	0 (0)	0 (0)
Govt. Polytechnic	0 (0)	165 (100)	0 (0)	0 (0)	159 (98)
Private Polytechnic	0 (0)	165 (100)	0 (0)	0 (0)	0 (0)
Govt. Vocational Training School/ITI	0 (0)	165 (100)	0 (0)	3 (4)	159 (96)
Private Vocational Training School/ITI	0 (0)	165 (100)	0 (0)	0 (0)	3 (1)
Govt. Non Formal Training Centre	4 (3)	161 (97)	0 (0)	1 (0)	83 (47)
Private Non Formal Training Centre	1 (1)	164 (99)	3 (2)	1 (0)	72 (46)
Govt. School For Disabled	0 (0)	165 (100)	0 (0)	0 (0)	130 (79)
Private School For Disabled	0 (0)	165 (100)	0 (0)	0 (0)	28 (16)
Government Others	0 (0)	165 (100)	0 (0)	0 (0)	1 (0)
Private Others	0 (0)	165 (100)	0 (0)	0 (0)	0 (0)

Note : Distance A : Less than 5 km; B : Between 5-10 km; C : 10+ km.; Source : Data Analysis is based on 2011 Census.

## DISCLAIMER

The Terms of Use and Disclaimer of Datanet India Private Limited (hereinafter referred to as "Datanet") for use of this analysis report of **Kukshi Assembly Constituency (Kukshi Vidhan Sabha)** :-

1. **Assembly Factbook™** is a Registered Trade Mark owned by Datanet.
2. All the maps are sketched and graphical representation only and have not been drawn to the scale and also not to represent the actual geographical area or boundary of the unit.
3. The data for the aforesaid analysis is based on authentic sources and has been culled from the various publications of Census, CSO and NSSO for district and block level data, various central and state government departments, Central & State Elections Commissions and the concerned Returning Officers' releases, Electoral Rolls, Election results and allied publications, internal assessment, surveys, estimates and analysis. Therefore, certain adjustment of data at micro level may have been done to arrive closer to the macro data.
4. Data have been provided on an "As Is" and "As AVAILABLE" basis
5. The colours shown in the maps or diagram and charts of a particular party, alliance or AC are indicative and do not represent them.
6. This publication which includes maps, sheets, graphs and data would be the property under copyright of Datanet only. The user may use these for its internal study, analysis and research purposes. It's public display, re-selling or any commercial uses by the user are not allowed.
7. Datanet has taken due care and caution in compilation and processing of data and allied information, but does not guarantee the accuracy, adequacy or completeness of any information/analysis and will be not responsible for any errors or omissions or for the results obtained from the use of such information/analysis.
8. All the contents for the publication have been culled from various authentic sources and Datanet reasonably believes such sources to be reliable, but does not make any representations, express or implied as to the accuracy or fitness of use of such information. The information or contents of the information/analysis do not constitute advice and should not be relied upon in making (or refraining from making) any decision. Any reliance placed upon the information provided by Datanet is the sole responsibility and strictly at the user's risk.
9. In no event will Datanet be liable for any damages (including, without limitation, damages for loss of business projects, or loss of profits) arising in contract, tort or otherwise from the use of or inability to use any of its contents, or from any action taken (or refrained from being taken) as a result of using the analysis or any of its contents. Datanet its directors, owners, editors, officials, employees, distributor and agents or any associate will not be liable for any errors in the information contained or any consequences arising from the use of the contents of the provided information/analysis.
10. If any provision of these terms and conditions is held invalid or illegal or unenforceable for any reason by any court of competent jurisdiction, such provision shall be severed and the remainder of provisions of the terms and conditions shall continue in full force and effect as if the Term of Use had been executed with the invalid, illegal or unenforceable provision eliminated.
11. If there are any discrepancies in the information provided, please bring it to attention of Datanet for suitable rectification measures.



**Buy Online This Complete Book At  
Datanet India eBooks Store**

**[www.indiastatpublications.com](http://www.indiastatpublications.com)**

**or go directly at**

**[http://www.indiastatpublications.com/  
Assembly\\_factbook/Madhya\\_Pradesh/Dhar/ Kukshi](http://www.indiastatpublications.com/Assembly_factbook/Madhya_Pradesh/Dhar/Kukshi)**



 **indiastat**elections

