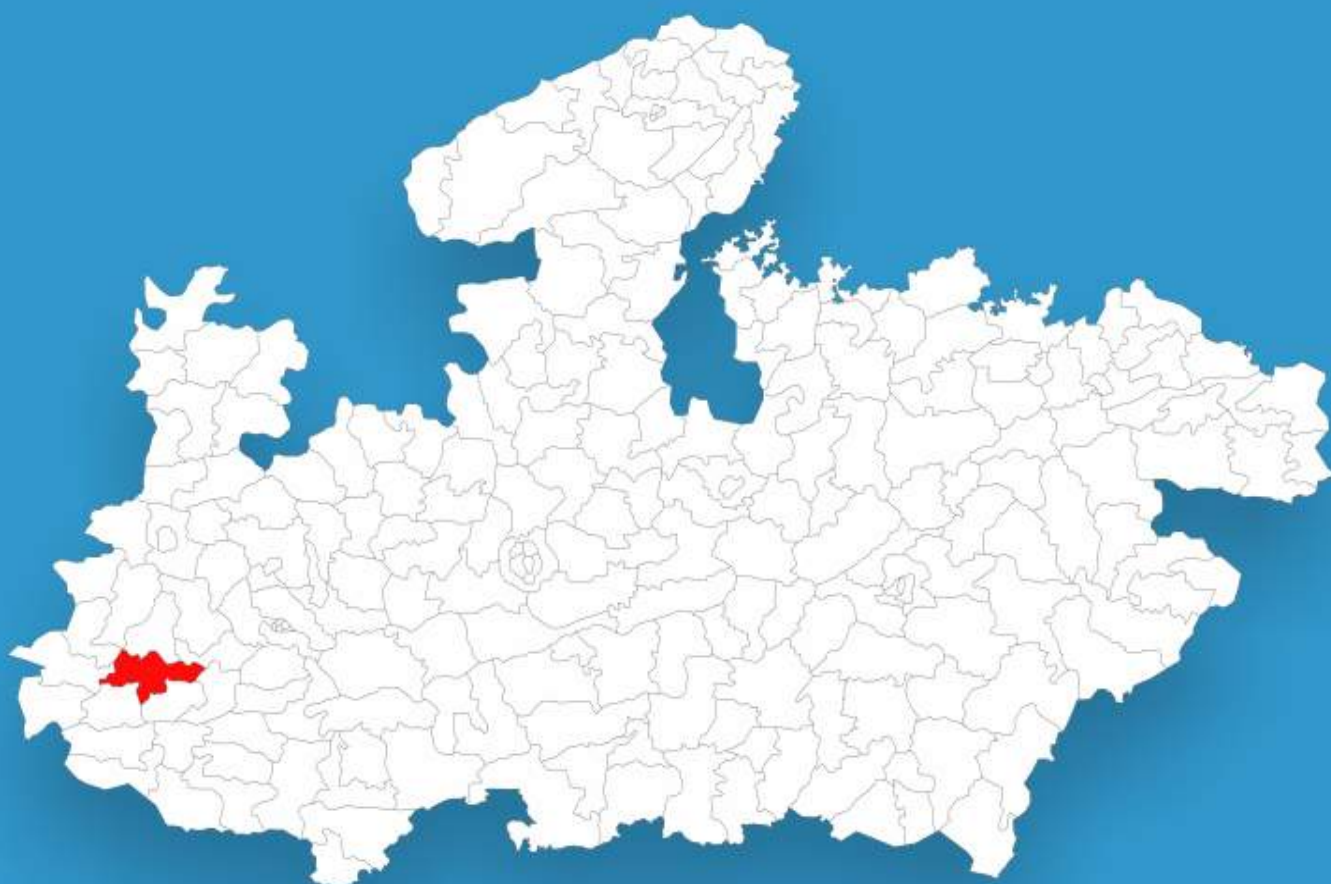




Madhya Pradesh

Assembly Factbook™

Gandhwani Assembly Constituency



Key Electoral Data of Gandhwani
Assembly Constituency (Vidhan Sabha)

Madhya Pradesh

Assembly Factbook™

Gandhwani Assembly Constituency



Gandhwani Vidhan Sabha

Editor & Director

Dr. R.K. Thukral

Research Editor

Dr. Shafeeq Rahman

Compiled, Researched and Published by Datanet India Pvt. Ltd.

D-100, 1st Floor,

Okhla Industrial Area, Phase-I,
New Delhi- 110020.

Ph.: 91-11- 43580781-84

Email : support@indiastatpublications.com

Website : www.indiastatelections.com

Online Book Store :

www.indiastatpublications.com

Report No. : AFB/MP-197-0123

ISBN : 978-93-87165-58-8

First Edition : January, 2018

Sixth Updated Edition : January, 2023

Price : Rs. 11500/-

US\$ 310

© Datanet India Pvt. Ltd.

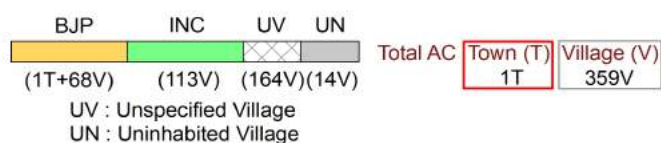
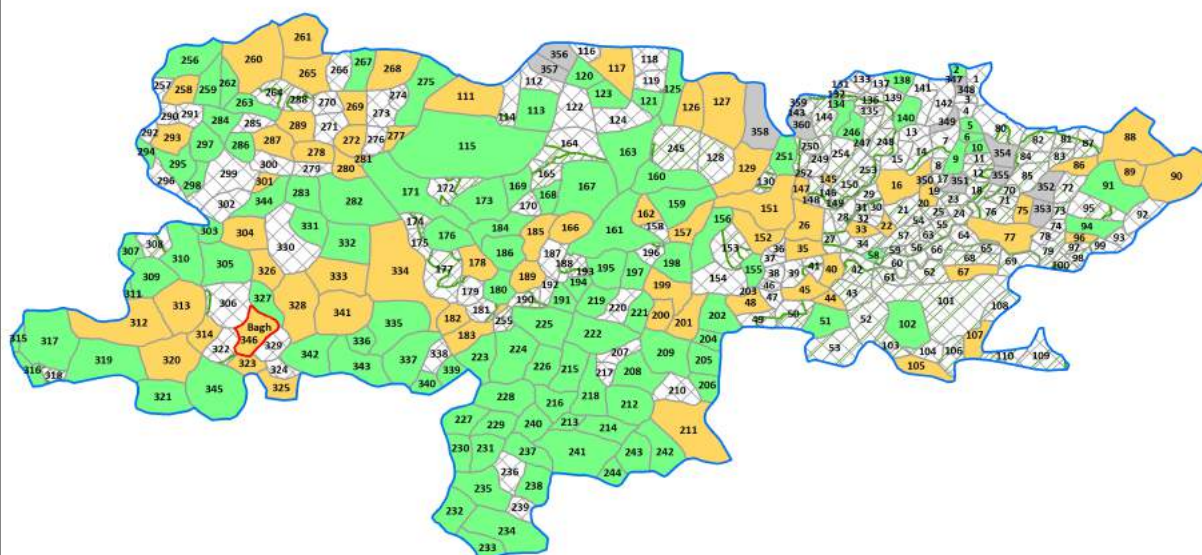
All rights reserved. No part of this book may be reproduced, stored in a retrieval system or transmitted in any form or by any means, mechanical photocopying, photographing, scanning, recording or otherwise without the prior written permission of the publisher. Please refer to Disclaimer at page no. 206 for the use of this publication.

Printed in India

No.	Particulars	Page No.
	Introduction	
1	Assembly Constituency - (Vidhan Sabha) at a Glance Features of Assembly as per Delimitation Commission of India (2008)	1-2
	Location and Political Maps	
2	Location Map Boundaries of Assembly Constituency - (Vidhan Sabha) in District Boundaries of Assembly Constituency under Parliamentary Constituency - (Lok Sabha) Town & Village-wise Winner Parties- 2019, 2018, 2014, 2013, 2009 and 2008	3-11
	Administrative Setup (2011)	
3	District Sub-district Towns Villages Inhabited Villages Uninhabited Villages Village Panchayat Intermediate Panchayat	12-29
	Demographics (2011)	
4	Population Households Rural/Urban Population Towns and Villages by Population Size Sex Ratio (Total & 0-6 Years) Religious Population Social Population Literacy Rate	30-31
	Electoral Features	
5	Important Dates of Last Elections Held Electors by Gender Service Electors Voters Voters Turnout Polling Stations & Average Number of Electors per Polling Station Electors by Age Group Present Elected Representatives	32-37
	Historical Summary Election Results	
6	Vote Share of Major Parties Winning Margin (Number & Percentage) Polarity of Parties Summary Result of Assembly Segment of Parliamentary Elections 2019, 2014 and 2009 Summary Result of Assembly Elections 2018, 2013 and 2008	38-47
	Polling Station Level Election Results	
7	Name and Number of Polling Station 2019, 2018, 2014, 2013, 2009 and 2008 Polling Station-wise Electors, Voters & Voters Turnout 2019, 2018, 2014, 2013, 2009 and 2008 Polling Station wise Elections Results 2019, 2018, 2014, 2013, 2009 and 2008	48-185
	Share of Assembly Constituency	
8	Share of Assembly Constituency - (Vidhan Sabha) in State, District and Parliamentary Constituency - (Lok Sabha)	186
	Socio-Economic Amenities (2011)	
9	Access to Administrative Units Agricultural, Manufacturing and Industrial Commodities Demographic Indicators Education Health & Manpower Drinking Water Supply Sanitation Entertainment and Recreations Infrastructure Power Food Allocation Distribution and Marketing of Agriculture Commodities Infrastructure Transport and Road Infrastructure Communication Banking and Financial Services Land Use Irrigation Source	188-201
10	Abbreviation & Sources	203-204
11	Disclaimer	206

Location & Political Map

Town & Village-wise Winner Parties in Gandhwani Assembly Constituency under State Assembly Election (AE) (No. 197) 2013



Administrative Setup

List of Village Panchayat & Intermediate Panchayat (Block) Name - 2011

Village Name	Village Panchayat Name	Intermediate Panchayat Name
Acharkunda	Balvari Kala	Gandhwani
Adbeli	Kua	Tirla
Advi	Advi	Tirla
Agar	Aagar	Bagh
Akhada	Akhada	Bagh
Ambajhiri	Jalokhya	Gandhwani
Ambakundia	Bhutibawdi	Tirla
Ambapura	Mawdipura	Tirla
Ambapura	Ambapura	Tirla
Ambasoti	Aambasoti	Bagh
Amghata	Dhola Hamumana	Gandhwani
Amla	Aamla	Tirla
Amlyabheru	Ganganagar	Tirla
Anjantad	Anjatad	Gandhwani
Anjnai	Anjanai	Tirla
Atarsuma	Karodiya	Gandhwani
Awaldaman	Awaldaman	Gandhwani
Badakalan	Bori	Tirla
Badipur	Pithanpur	Gandhwani
Badiya	Badiay	Gandhwani
Badkachha	Badkachha	Bagh
Badkhodra	Ratanpura	Gandhwani
Badlipura Kalan	Bhutibawdi	Tirla
Badlipura Khurd	Badlipura Kalan	Tirla
Bagoli	Chamjhar	Bagh
Bagpura	Jaamla	Bagh
Bakhatala	Bakhatala	Gandhwani
Bakli Khurd	Dholahanuman	Tirla
Baklikalan	Semlipura	Tirla

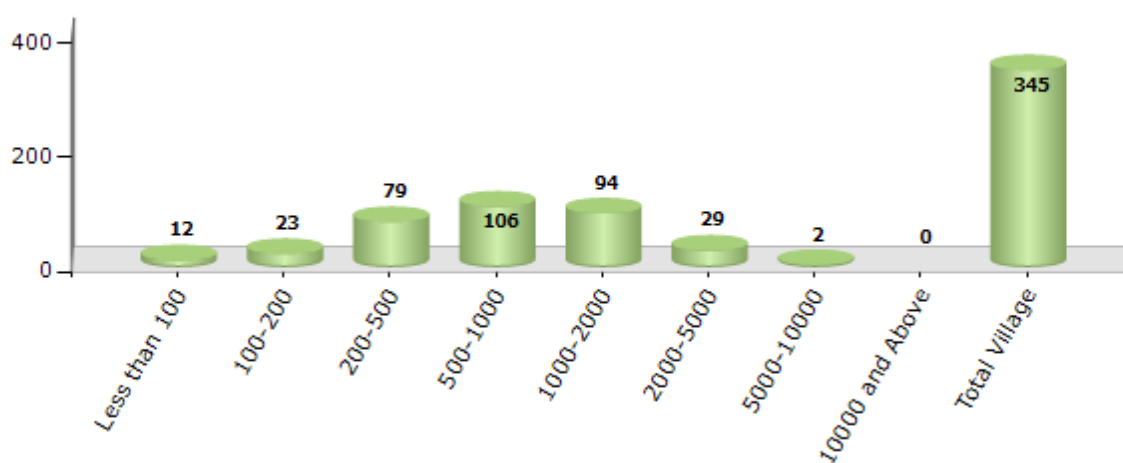
Contd....

Demographics

Number of Villages by Population Size - 2011

Less than 100	100-200	200-500	500-1000	1000-2000	2000-5000	5000-10000	10000 and Above	Total Village
12	23	79	106	94	29	2	0	345

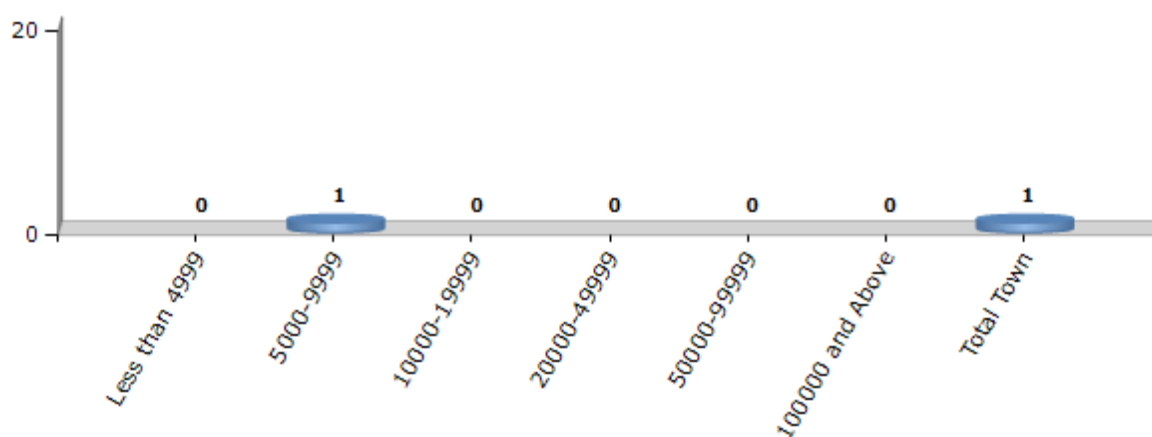
Number of Villages by Population Size - 2011



Number of Towns by Population Size - 2011

Less than 4999	5000-9999	10000-19999	20000-49999	50000-99999	100000 and Above	Total Town
0	1	0	0	0	0	1

Number of Towns by Population Size - 2011

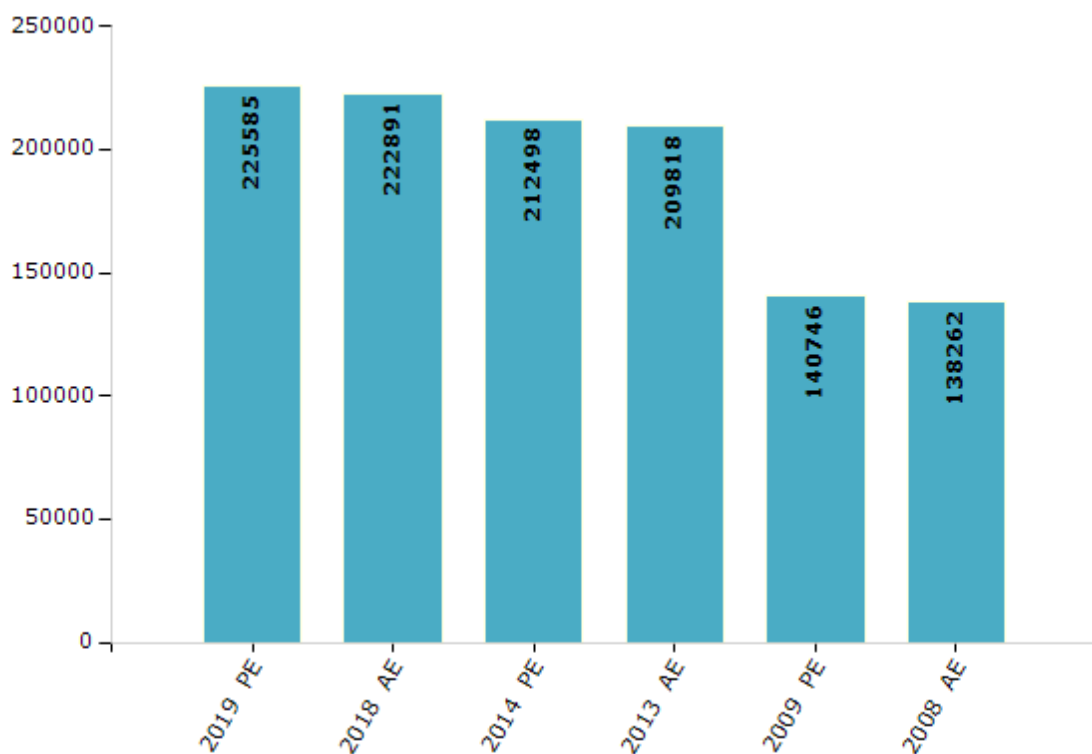


Electoral Features

Electors by Male & Female

Year	Male	Female	Others	Total	Year	Male	Female	Others	Total
2019 PE	113429	112153	3	225585	1993 AE	-	-	-	-
2018 AE	111968	110920	3	222891	1990 AE	-	-	-	-
2014 PE	107450	105042	6	212498	1985 AE	-	-	-	-
2013 AE	106172	103640	6	209818	1980 AE	-	-	-	-
2009 PE	71154	69592	-	140746	1977 AE	-	-	-	-
2008 AE	69763	68499	-	138262	1972 AE	-	-	-	-
2004 PE	-	-	-	-	1967 AE	-	-	-	-
2003 AE	-	-	-	-	1962 AE	-	-	-	-
1999 PE	-	-	-	-	1957 AE	-	-	-	-
1998 AE	-	-	-	-	1952 AE	-	-	-	-

Number of Electors

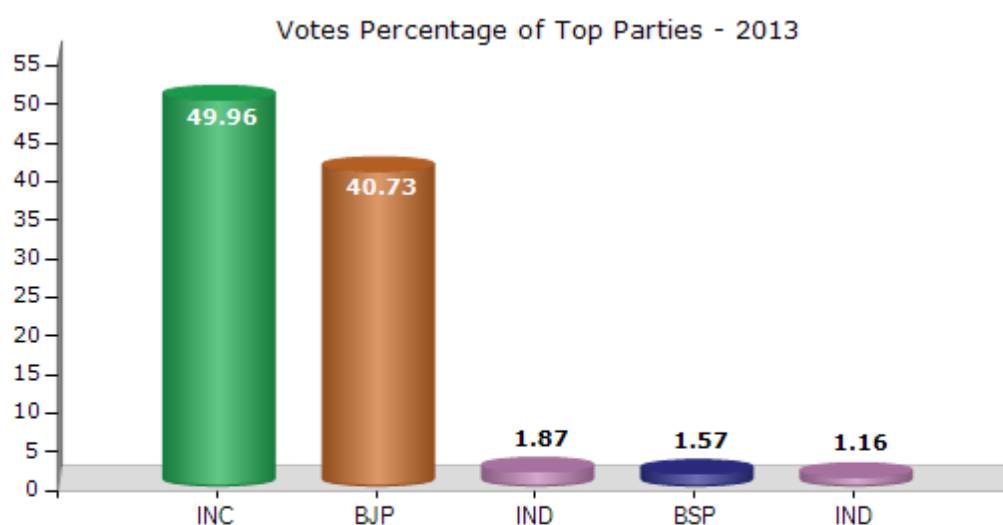


Note : AE : Assembly Election, PE : Assembly Segment of Parliamentary Election

Historical Summary Election Results

Summary Result of Assembly Election - 2013

Candidate Name	Party	Votes	Votes %
Umang Singhar	INC	66760	49.96
Sardarsingh Meda	BJP	54434	40.73
Amar Singh Solanki	IND	2496	1.87
Kavita Krishnapal Singh Chouhan	BSP	2103	1.57
Sukhlal Sisodiya	IND	1551	1.16
Parwat Singh Mandloi Bandhania	NCP	1473	1.1
	NOTA	4817	3.6



Polling Station Level Election Results

Number and Name of Polling Stations (PS) (2018)

Number of Polling Stations	Name of Polling Stations	Number of Polling Stations	Name of Polling Stations
1	Prathamik Vidyalay Kakdakuna	22	Primary School Gardi
2	Pra. V. Dhokdhaydi	23	U. Ma. V. Ka Purvi Bhag Tanda
3	Primary School Piprani	24	Girls Primary School Tanda East Part
4	Primary School Extra Room Guradiya	25	U. Ma. V. Ka Pashchimi Bhag Tanda
5	Primary School Tarsinga	26	P V Gaatla
6	Middle School Narwali	27	Girls Primary School Tanda West Part
7	New Primary School Bhvariya Faliya Guda	28	Prathamik Vidyalay Geta
8	Prathamik Vidyalay Jali	29	Pra. V. Jetagad
9	Pra. V. Khniamba	30	Prathamik Vidyalay Badkachh
10	Pra. Vidyalay Kalidevi	31	Panchayat Bhawan Badkachh
11	Pra. V. Ukala	32	Prathamik Vidyalaya Purana Bhawan Dhayadi
12	Pra. V. Ukala Muhaja	33	Pra. V. Dhaydi
13	Prathamik Vidyalay Ambasoti	34	Prathamik Vidyalay Naya Bhawan Dhayadi
14	Pra. V. Dobnee	35	Primary School Pura
15	Prathamik Vidyalay Magdi	36	Prathamik Vidyalay Dhavadada
16	Prathamik Vidyalay Kodada	37	Pra. V. Khedihanuman
17	Primary School Extra Room Mukundpura	38	Pra. V. Khedihanuman Kokri
18	Prathamik Vidyalay Badda	39	Primary School Extra Room Pithnpur
19	Prathamik Vidyalay Baki Tanda	40	Aanganbadi Building Kodi
20	Prathamik Vidyalay Ghor	41	Navin Panchayat Bhawan Chunpya
21	P V Chhatvani	42	Madhyamik Vidyalay Chunpya

Contd....

Polling Station Level Election Results

Polling Station-wise Votes Secured by Overall Top Five Parties in Gandhwani Assembly in Assembly Election (AE) under Dhar Parliamentary Constituency in Madhya Pradesh (2018)

Number of Polling Station	Winner - Umang Singhar (INC)	Runner-up - Sardarsingh Mehda (BJP)	3rd - Aadiwasi Arvind Muzalda (GGP)	4th - Bhuwan Singh Gahlot (BSP)	5th - Govind Rawat (AAP)	NOTA	Other	Total Votes Secured
36	375	183	6	5	4	4	4	581
37	634	51	5	10	5	12	2	719
38	280	20	1	1	1	5	3	311
39	476	96	3	5	2	36	9	627
40	426	83	2	9	2	14	6	542
41	296	212	9	9	12	30	43	611
42	162	140	10	5	2	18	2	339
43	468	108	5	10	5	44	6	646
44	409	15	1	3	0	29	2	459
45	269	331	6	5	3	5	0	619
46	441	416	18	9	11	19	4	918
47	237	74	3	1	1	4	3	323
48	423	232	14	14	9	21	9	722
49	602	14	0	8	1	15	2	642
50	284	111	4	10	1	7	2	419
51	603	94	1	6	1	13	4	722
52	332	92	3	9	0	8	1	445
53	166	225	5	3	1	7	2	409
54	260	327	4	9	10	15	9	634
55	510	302	15	17	8	14	6	872
56	260	103	4	4	4	3	2	380
57	426	36	5	7	3	24	4	505
58	179	29	19	1	0	7	1	236
59	377	387	17	14	8	6	6	815
60	434	186	9	12	4	29	5	679
61	244	229	2	1	3	5	4	488
62	115	544	92	14	9	24	7	805
63	404	145	3	3	7	10	4	576
64	285	177	10	7	9	20	1	509
65	126	226	11	5	3	15	4	390
66	64	357	36	1	9	7	3	477
67	265	348	23	6	7	12	12	673
68	348	322	37	6	4	14	3	734
69	270	340	19	7	10	17	7	670
70	263	224	9	7	6	10	7	526

Contd....

Polling Station Level Election Results

Winner, Runner-up and 3rd Party Position & Winning Margin According to Polling Stations in Gandhwani Assembly in Assembly Election (AE) under Dhar Parliamentary Constituency in Madhya Pradesh (2018)

Polling Station Number	Winner Party	Winner Votes (%)	Runner-up Party	Runner-up Votes (%)	Winning Margin Votes (%)	Third Party	Third Party Votes (%)	Other Votes (%)
67	BJP	348 (51.71)	INC	265 (39.38)	83 (12.33)	GGP	23 (3.42)	37 (5.5)
68	INC	348 (47.41)	BJP	322 (43.87)	26 (3.54)	GGP	37 (5.04)	27 (3.68)
69	BJP	340 (50.75)	INC	270 (40.3)	70 (10.45)	GGP	19 (2.84)	41 (6.12)
70	INC	263 (50)	BJP	224 (42.59)	39 (7.41)	GGP	9 (1.71)	30 (5.7)
71	BJP	238 (49.38)	INC	206 (42.74)	32 (6.64)	AAP	9 (1.87)	29 (6.02)
72	BJP	598 (90.61)	INC	21 (3.18)	577 (87.43)	GGP	19 (2.88)	22 (3.33)
73	BJP	269 (70.42)	INC	79 (20.68)	190 (49.74)	GGP	9 (2.36)	25 (6.54)
74	BJP	486 (76.42)	INC	124 (19.5)	362 (56.92)	GGP	7 (1.1)	19 (2.99)
75	BJP	475 (84.22)	INC	66 (11.7)	409 (72.52)	GGP	10 (1.77)	13 (2.3)
76	BJP	398 (68.62)	INC	99 (17.07)	299 (51.55)	GGP	20 (3.45)	63 (10.86)
77	BJP	301 (58.45)	INC	159 (30.87)	142 (27.58)	AAP	18 (3.5)	37 (7.18)
78	BJP	290 (55.24)	INC	200 (38.1)	90 (17.14)	GGP	11 (2.1)	24 (4.57)
79	INC	254 (54.27)	BJP	166 (35.47)	88 (18.8)	GGP	10 (2.14)	38 (8.12)
80	INC	392 (55.29)	BJP	273 (38.5)	119 (16.79)	BSP	15 (2.12)	29 (4.09)
81	INC	235 (54.52)	BJP	169 (39.21)	66 (15.31)	GGP	7 (1.62)	20 (4.64)
82	INC	306 (48.19)	BJP	272 (42.83)	34 (5.36)	BSP	7 (1.1)	50 (7.87)
83	INC	332 (58.87)	BJP	202 (35.82)	130 (23.05)	BSP	7 (1.24)	23 (4.08)
84	INC	96 (68.09)	BJP	34 (24.11)	62 (43.98)	BSP	4 (2.84)	7 (4.96)
85	INC	498 (71.35)	BJP	129 (18.48)	369 (52.87)	GGP	11 (1.58)	60 (8.6)
86	INC	516 (79.02)	BJP	105 (16.08)	411 (62.94)	BSP	5 (0.77)	27 (4.13)
87	INC	480 (59.04)	BJP	254 (31.24)	226 (27.8)	GGP	15 (1.85)	64 (7.87)
88	INC	615 (69.81)	BJP	224 (25.43)	391 (44.38)	BSP	11 (1.25)	31 (3.52)
89	BJP	326 (55.82)	INC	160 (27.4)	166 (28.42)	AAP	20 (3.42)	78 (13.36)
90	INC	318 (53.09)	BJP	190 (31.72)	128 (21.37)	IND (KC)	19 (3.17)	72 (12.02)
91	BJP	227 (47.59)	INC	192 (40.25)	35 (7.34)	BSP	12 (2.52)	46 (9.64)
92	INC	344 (48.66)	BJP	290 (41.02)	54 (7.64)	BSP	19 (2.69)	54 (7.64)
93	INC	209 (65.93)	BJP	87 (27.44)	122 (38.49)	AAP	5 (1.58)	16 (5.05)
94	BJP	443 (76.91)	INC	125 (21.7)	318 (55.21)	GGP	3 (0.52)	5 (0.87)
95	INC	337 (54.18)	BJP	230 (36.98)	107 (17.2)	AAP	11 (1.77)	44 (7.07)
96	INC	386 (49.81)	BJP	353 (45.55)	33 (4.26)	BSP	10 (1.29)	26 (3.35)
97	BJP	217 (56.36)	INC	151 (39.22)	66 (17.14)	BSP	4 (1.04)	13 (3.38)
98	BJP	400 (54.2)	INC	320 (43.36)	80 (10.84)	GGP	6 (0.81)	12 (1.63)
99	BJP	403 (48.21)	INC	313 (37.44)	90 (10.77)	GGP	28 (3.35)	92 (11)

Contd....

Socio-Economic Amenities - Rural

Access to Education Facilities

Particulars	Number of Village (% of Population)				
	Available	Not Available	If Not Available (Distance of Nearest Facility)		
			A	B	C
Govt. Primary School	319 (99)	26 (1)	22 (1)	2 (0)	0 (0)
Private Primary School	93 (51)	252 (49)	0 (0)	0 (0)	0 (0)
Govt. Middle School	109 (57)	236 (43)	135 (25)	68 (12)	5 (0)
Private Middle School	5 (7)	340 (93)	0 (0)	0 (0)	0 (0)
Govt. Secondary School	19 (15)	326 (85)	75 (20)	145 (39)	74 (16)
Private Secondary School	2 (4)	343 (96)	1 (0)	5 (1)	4 (2)
Govt. Senior Secondary School	5 (6)	340 (94)	35 (11)	105 (35)	170 (39)
Private Senior Secondary School	2 (4)	343 (96)	0 (0)	5 (1)	2 (1)
Govt. Arts and Science Degree College	0 (0)	345 (100)	0 (0)	7 (3)	299 (81)
Private Arts and Science Degree College	0 (0)	345 (100)	0 (0)	0 (0)	0 (0)
Govt. Engineering College	0 (0)	345 (100)	1 (0)	0 (0)	323 (93)
Private Engineering College	0 (0)	345 (100)	0 (0)	0 (0)	7 (2)
Govt. Medicine College	0 (0)	345 (100)	0 (0)	0 (0)	310 (91)
Private Medicine College	0 (0)	345 (100)	0 (0)	0 (0)	0 (0)
Govt. Management Institute	0 (0)	345 (100)	0 (0)	1 (0)	321 (93)
Private Management Institute	0 (0)	345 (100)	0 (0)	0 (0)	7 (2)
Govt. Polytechnic	0 (0)	345 (100)	0 (0)	4 (1)	341 (99)
Private Polytechnic	0 (0)	345 (100)	0 (0)	0 (0)	0 (0)
Govt. Vocational Training School/ITI	0 (0)	345 (100)	2 (0)	6 (1)	326 (95)
Private Vocational Training School/ITI	0 (0)	345 (100)	0 (0)	0 (0)	11 (3)
Govt. Non Formal Training Centre	0 (0)	345 (100)	0 (0)	3 (0)	230 (64)
Private Non Formal Training Centre	0 (0)	345 (100)	0 (0)	2 (0)	110 (35)
Govt. School For Disabled	0 (0)	345 (100)	0 (0)	3 (0)	234 (66)
Private School For Disabled	0 (0)	345 (100)	0 (0)	0 (0)	25 (10)
Government Others	0 (0)	345 (100)	0 (0)	0 (0)	1 (2)
Private Others	0 (0)	345 (100)	0 (0)	0 (0)	0 (0)

Note : Distance A : Less than 5 km; B : Between 5-10 km; C : 10+ km.; Source : Data Analysis is based on 2011 Census.

DISCLAIMER

The Terms of Use and Disclaimer of Datanet India Private Limited (hereinafter referred to as "Datanet") for use of this analysis report of **Gandhwani Assembly Constituency (Gandhwani Vidhan Sabha)** :-

1. **Assembly Factbook™** is a Registered Trade Mark owned by Datanet.
2. All the maps are sketched and graphical representation only and have not been drawn to the scale and also not to represent the actual geographical area or boundary of the unit.
3. The data for the aforesaid analysis is based on authentic sources and has been culled from the various publications of Census, CSO and NSSO for district and block level data, various central and state government departments, Central & State Elections Commissions and the concerned Returning Officers' releases, Electoral Rolls, Election results and allied publications, internal assessment, surveys, estimates and analysis. Therefore, certain adjustment of data at micro level may have been done to arrive closer to the macro data.
4. Data have been provided on an "As Is" and "As AVAILABLE" basis
5. The colours shown in the maps or diagram and charts of a particular party, alliance or AC are indicative and do not represent them.
6. This publication which includes maps, sheets, graphs and data would be the property under copyright of Datanet only. The user may use these for its internal study, analysis and research purposes. It's public display, re-selling or any commercial uses by the user are not allowed.
7. Datanet has taken due care and caution in compilation and processing of data and allied information, but does not guarantee the accuracy, adequacy or completeness of any information/analysis and will be not responsible for any errors or omissions or for the results obtained from the use of such information/analysis.
8. All the contents for the publication have been culled from various authentic sources and Datanet reasonably believes such sources to be reliable, but does not make any representations, express or implied as to the accuracy or fitness of use of such information. The information or contents of the information/analysis do not constitute advice and should not be relied upon in making (or refraining from making) any decision. Any reliance placed upon the information provided by Datanet is the sole responsibility and strictly at the user's risk.
9. In no event will Datanet be liable for any damages (including, without limitation, damages for loss of business projects, or loss of profits) arising in contract, tort or otherwise from the use of or inability to use any of its contents, or from any action taken (or refrained from being taken) as a result of using the analysis or any of its contents. Datanet its directors, owners, editors, officials, employees, distributor and agents or any associate will not be liable for any errors in the information contained or any consequences arising from the use of the contents of the provided information/analysis.
10. If any provision of these terms and conditions is held invalid or illegal or unenforceable for any reason by any court of competent jurisdiction, such provision shall be severed and the remainder of provisions of the terms and conditions shall continue in full force and effect as if the Term of Use had been executed with the invalid, illegal or unenforceable provision eliminated.
11. If there are any discrepancies in the information provided, please bring it to attention of Datanet for suitable rectification measures.

**Buy Online This Complete Book At
Datanet India eBooks Store**

www.indiastatpublications.com

or go directly at

**[http://www.indiastatpublications.com/
Assembly_factbook/Madhya_Pradesh/Dhar/ Gandhwani](http://www.indiastatpublications.com/Assembly_factbook/Madhya_Pradesh/Dhar/Gandhwani)**

 **indiastat**elections

ISBN : 978-93-87165-58-8

