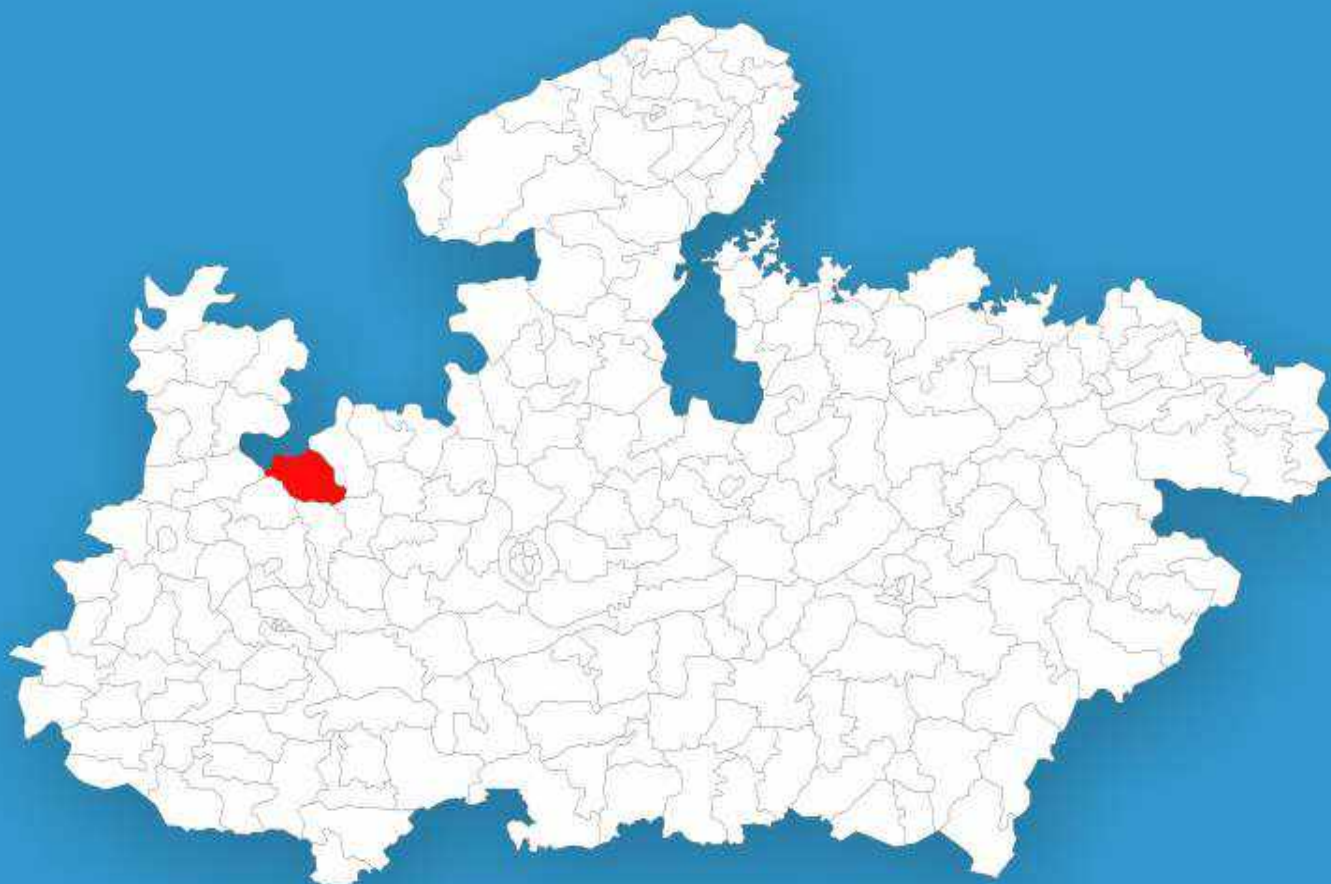




Madhya Pradesh

# Assembly Factbook™

Agar Assembly Constituency



Key Electoral Data of Agar  
Assembly Constituency (Vidhan Sabha)

Madhya Pradesh  
**Assembly Factbook**<sup>TM</sup>

Agar Assembly Constituency



Agar Vidhan Sabha

## **Editor & Director**

Dr. R.K. Thukral

## **Research Editor**

Dr. Shafeeq Rahman

## **Compiled, Researched and Published by Datanet India Pvt. Ltd.**

D-100, 1st Floor,

Okhla Industrial Area, Phase-I,  
New Delhi- 110020.

Ph.: 91-11- 43580781-84

Email : support@indiastatpublications.com

Website : www.indiastatelections.com

## **Online Book Store :**

www.indiastatpublications.com

**Report No. :** AFB/MP-166-0125

**ISBN :** 978-93-87148-89-5

**First Edition :** January, 2018

**Eighth Updated Edition :** January, 2025

**Price :** Rs. 11500/-

US\$ 310

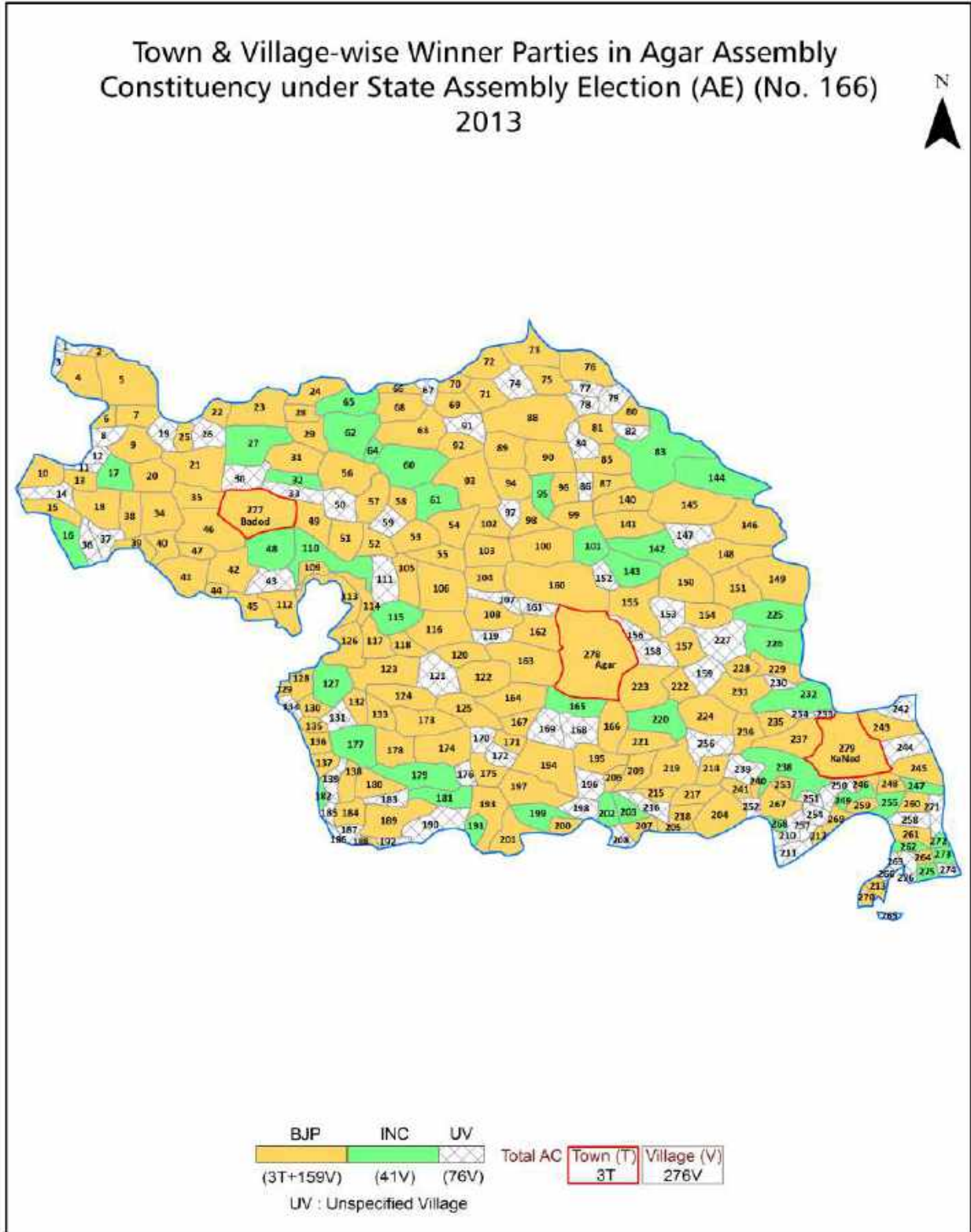
**© Datanet India Pvt. Ltd.**

All rights reserved. No part of this book may be reproduced, stored in a retrieval system or transmitted in any form or by any means, mechanical photocopying, photographing, scanning, recording or otherwise without the prior written permission of the publisher. Please refer to Disclaimer at page no. 243 for the use of this publication.

Printed in India

No.	Particulars	Page No.
	<b>Introduction</b>	
1	Assembly Constituency - (Vidhan Sabha) at a Glance   Features of Assembly as per Delimitation Commission of India (2008)	1-2
	<b>Location and Political Maps</b>	
2	Location Map   Boundaries of Assembly Constituency - (Vidhan Sabha in District   Boundaries of Assembly Constituency under Parliamentary Constituency - (Lok Sabha)   Town & Village-wise Winner Parties- 2024, 2023, 2019, 2018, 2014, 2013, 2009 and 2008	3-11
	<b>Administrative Setup (2011)</b>	
3	District   Sub-district   Towns   Villages   Inhabited Villages   Uninhabited Villages   Village Panchayat   Intermediate Panchayat	12-25
	<b>Demographics (2011)</b>	
4	Population   Households   Rural/Urban Population   Towns and Villages by Population Size   Sex Ratio (Total & 0-6 Years)   Religious Population   Social Population   Literacy Rate	26-27
	<b>Electoral Features</b>	
5	Important Dates of Last Elections Held   Electors by Gender   Service Electors   Voters   Voters Turnout   Polling Stations & Average Number of Electors per Polling Station   Electors by Age Group   Present Elected Representatives	28-33
	<b>Historical Summary Election Results</b>	
6	Vote Share of Major Parties   Winning Margin (Number & Percentage   Polarity of Parties   Summary Result of Assembly Segment of Parliamentary Elections 2024, 2019, 2014, 2009, 2004 and 1999   Summary Result of Assembly Elections 2023, 2018, 2013, 2008, 2003, 1998, 1993, 1990, 1985, 1980, 1977, 1972, 1967, 1962 and 1957	34-56
	<b>Polling Station Level Election Results</b>	
7	Name and Number of Polling Station 2024, 2023, 2019, 2018, 2014, 2013, 2009 and 2008   Polling Station-wise Electors, Voters & Voters Turnout 2024, 2023, 2019, 2018, 2014, 2013, 2009 and 2008   Polling Station wise Elections Results 2024, 2023, 2019, 2018, 2014, 2013, 2009 and 2008	57-222
	<b>Share of Assembly Constituency</b>	
8	Share of Assembly Constituency - (Vidhan Sabha) in State, District and Parliamentary Constituency - (Lok Sabha)	223
	<b>Socio-Economic Amenities (2011)</b>	
9	Access to Administrative Units   Agricultural, Manufacturing and Industrial Commodities   Demographic Indicators   Education   Health & Manpower   Drinking Water Supply   Sanitation   Entertainment and Recreations Infrastructure   Power   Food Allocation Distribution and Marketing of Agriculture Commodities Infrastructure   Transport and Road Infrastructure   Communication   Banking and Financial Services   Land Use   Irrigation Source	225-238
10	<b>Abbreviation &amp; Sources</b>	240-241
11	<b>Disclaimer</b>	243

Location & Political Map



## Administrative Setup

### List of Village Panchayat & Intermediate Panchayat (Block) Name - 2011

Village Name	Village Panchayat Name	Intermediate Panchayat Name
Giroli	Giroly	Badod
Gudbheli Agar	Gudbheli Agar	Badod
Gudbheli Badod	Aamba Badode	Badod
Gujar Khedi	Hargankhedi	Agar
Gundi Kalan	Gundikala	Agar
Gundi Khurd	Gundikala	Agar
Guradiya Badod	Guradiya Badode	Badod
Guradiya Peer	Mangvaliya	Badod
Guradiya Piplon	Jamly	Badod
Guru Khedi	Malikhedi	Agar
Gyasari	Binayga Agar	Badod
Hadai	Hadai	Agar
Abhaypur	Pachora	Agar
Ahir Bardiya	Ahir Bardiya	Agar
Hamla Khedi	Bajna	Agar
Hargan Khedi	Hargankhedi	Agar
Akha Khedi	Sonchidi	Agar
Akya Agar	Mangvaliya	Badod
Harnawada	Harnavda	Badod
Hatipura	Jhalara Badode	Badod
Akya Bhati	Sutda	Agar
Alampura	Ghanikhedi	Agar
Iklara Badod	Tonkda	Badod
Iklara Kanad	Mathurakhedi	Agar
Alsaya	Lalakhedi	Badod
Amalya Badod	Garbada	Badod
Jaisinghpura	Jaysinghpura	Badod
Jamli	Jamly	Badod
Amba Badod	Aamba Badode	Badod

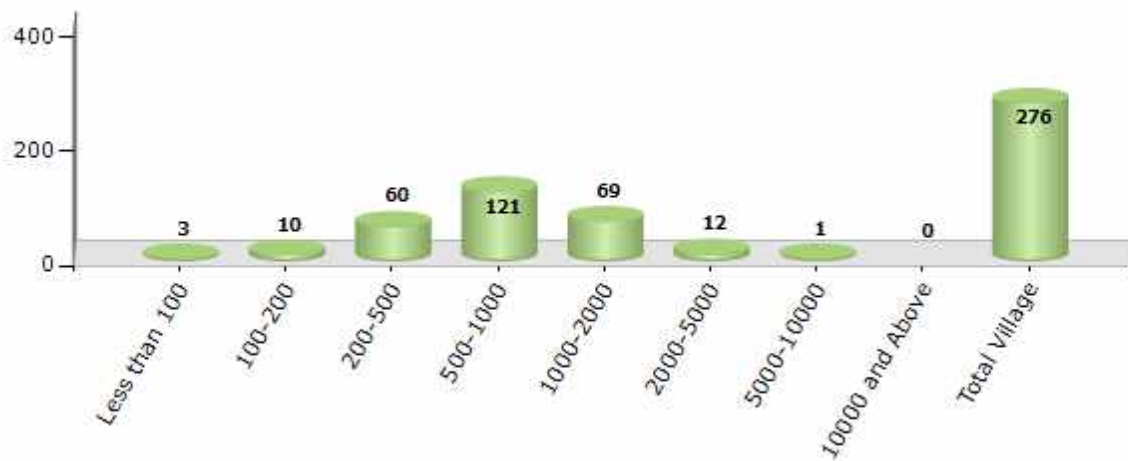
Contd....

Demographics

Number of Villages by Population Size - 2011

Less than 100	100-200	200-500	500-1000	1000-2000	2000-5000	5000-10000	10000 and Above	Total Village
3	10	60	121	69	12	1	0	276

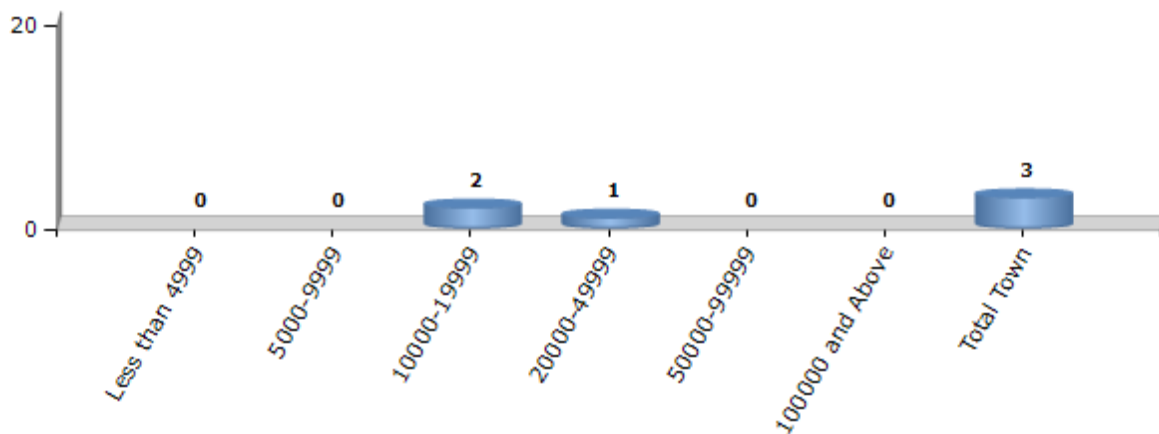
Number of Villages by Population Size - 2011



Number of Towns by Population Size - 2011

Less than 4999	5000-9999	10000-19999	20000-49999	50000-99999	100000 and Above	Total Town
0	0	2	1	0	0	3

Number of Towns by Population Size - 2011

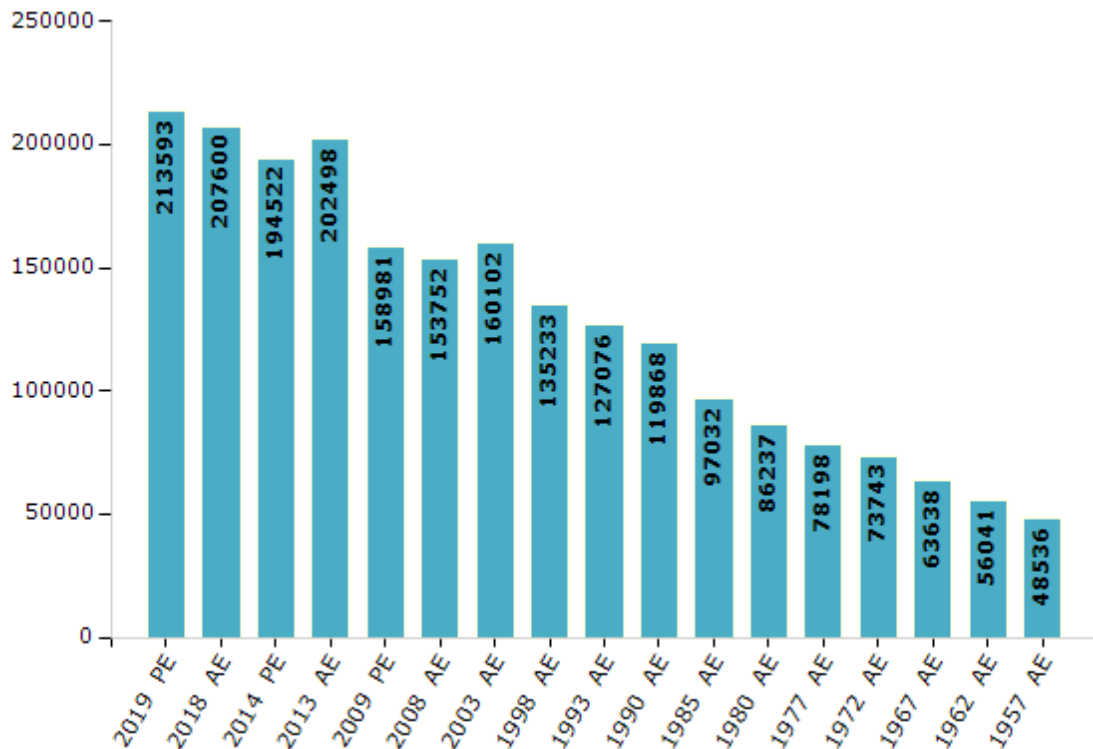


## Electoral Features

### Electors by Male & Female

Year	Male	Female	Others	Total	Year	Male	Female	Others	Total
2019 PE	110251	103337	5	213593	1993 AE	65409	61667	-	127076
2018 AE	107142	100453	5	207600	1990 AE	62494	57374	-	119868
2014 PE	101116	93406	0	194522	1985 AE	50024	47008	-	97032
2013 AE	105331	97166	1	202498	1980 AE	43632	42605	-	86237
2009 PE	83183	75798	-	158981	1977 AE	39569	38629	-	78198
2008 AE	79559	74193	-	153752	1972 AE	37169	36574	-	73743
2004 PE	-	-	-	-	1967 AE	-	-	-	63638
2003 AE	81764	78338	-	160102	1962 AE	-	-	-	56041
1999 PE	-	-	-	-	1957 AE	-	-	-	48536
1998 AE	69624	65609	-	135233	1952 AE	-	-	-	-

Number of Electors



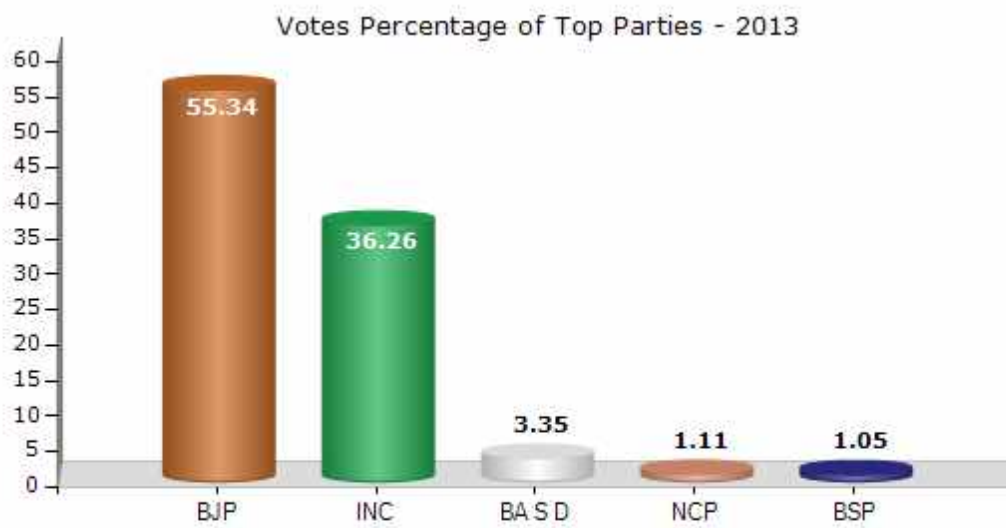
Note : AE : Assembly Election, PE : Assembly Segment of Parliamentary Election



## Historical Summary Election Results

### Summary Result of Assembly Election - 2013

Candidate Name	Party	Votes	Votes %
Manohar Oontwal	BJP	83726	55.34
Madhav Singh	INC	54867	36.26
Babulal Malviya	BA S D	5063	3.35
Kailash Chandra	NCP	1683	1.11
Gangaram	BSP	1586	1.05
Babulal	IND	1156	0.76
Ramlal Malviya	IND	1074	0.71
	NOTA	2141	1.42



## Polling Station Level Election Results

### Number and Name of Polling Stations (PS) (2018)

Number of Polling Stations	Name of Polling Stations	Number of Polling Stations	Name of Polling Stations
1	Primary School Building, Unchwas Suhagadi	22	Primary School Building, Ranayara Kelva
2	Primary School Building, Barah	23	Primary School Building, Karnaliya
3	Primary School Building, Mahudiya Badod	24	Primary School Building, Kheriya
4	Primary School Building, Kachriya	25	Primary School Building, Pipliya Chacha
5	Primary School Building, Bapcha Badod	26	Primary School Building, Pipliya Chacha Gadhi
6	Primary School Building, Durgapura	27	Primary School Building, Dehriya Nana
7	Primary School Building, Jinakhedi	28	New Primary School Building, Binayega Agar
8	Primary School Building, Jamuniya Badod	29	New Primary School Building, Sarangakhedi
9	New Primary School Building, Khandwas	30	New Primary School Building, Barda
10	New Primary School Building, Khandwas Kishankot	31	Primary School Building Barkheda
11	Primary School Building, Jhalara Badod	32	Primary School Building Pipliya Ghata
12	Primary School Building, Hatipura	33	Primary School Building Pipliya Ghata
13	Primary School Building, Barkhedi Badod	34	New Middle School Building Ka Addition Room Gangapur
14	Primary School Building, Unchwas	35	New Middle School Middle Building , Gangapur
15	Garam Panchayat Bhawan Aamba Badod	36	New Middle School Middle Building , Gangapur
16	Primary School Building, Kanakheda	37	Primary School Building , Marubardiya
17	Primary School Building, Bijanagari	38	Middle School Building, Ambadev
18	Government Middle School, Bijanagari Western Part	39	Primary School Building, Aakya Agar
19	Primary School Building, Kandari	40	Panchayat Bhawan, Umarpur
20	Primary School Building, Kachaliya	41	Primary School Building, Devli Agar
21	Primary School Building, Faraspura	42	Primary School Building, Khajuri Chopda

Contd....

## Polling Station Level Election Results

### Polling Station-wise Votes Secured by Overall Top Five Parties in Agar Assembly in Assembly Election (AE) under Dewas Parliamentary Constituency in Madhya Pradesh (2018)

Number of Polling Station	Winner - Manohar Untwal (BJP)	Runner-up - Vipin Wankhede (INC)	3rd - Babulal Malviya (AAP)	4th - Govind Suryavanshi (BSP)	5th - Sunil Tulseeram Astay (BASD)	NOTA	Other	Total Votes Secured
36	410	44	3	4	3	5	10	479
37	431	334	21	10	5	21	19	841
38	255	200	6	10	4	5	7	487
39	205	177	10	5	4	8	10	419
40	73	263	5	2	4	2	10	359
41	189	181	2	9	9	11	4	405
42	279	269	4	6	2	10	8	578
43	440	381	14	20	3	7	8	873
44	91	178	5	4	4	6	9	297
45	435	328	9	4	2	5	16	799
46	80	261	8	3	2	2	6	362
47	141	492	18	16	2	9	14	692
48	293	468	9	4	3	9	11	797
49	360	241	4	5	1	1	3	615
50	336	245	10	6	0	10	6	613
51	123	147	3	6	1	1	6	287
52	222	293	14	8	2	4	8	551
53	139	182	5	2	0	1	3	332
54	348	591	19	4	4	8	22	996
55	362	245	13	7	4	2	11	644
56	202	222	5	7	2	8	9	455
57	328	154	4	3	14	4	6	513
58	239	227	7	6	1	7	11	498
59	306	208	4	5	2	3	5	533
60	210	107	0	0	3	9	14	343
61	135	105	5	2	1	5	11	264
62	255	272	3	4	4	7	15	560
63	201	339	7	6	4	3	12	572
64	364	208	5	7	2	3	8	597
65	347	151	5	4	2	14	12	535
66	280	126	1	4	3	3	5	422
67	268	133	7	1	2	4	6	421
68	416	359	6	2	39	6	10	838
69	322	131	6	7	24	7	12	509
70	388	221	7	9	2	10	9	646

Contd....

## Polling Station Level Election Results

**Winner, Runner-up and 3rd Party Position & Winning Margin According to Polling Stations in Agar Assembly in Assembly Election (AE) under Dewas Parliamentary Constituency in Madhya Pradesh (2018)**

Polling Station Number	Winner Party	Winner Votes (%)	Runner-up Party	Runner-up Votes (%)	Winning Margin Votes (%)	Third Party	Third Party Votes (%)	Other Votes (%)
67	BJP	268 (63.66)	INC	133 (31.59)	135 (32.07)	AAP	7 (1.66)	13 (3.09)
68	BJP	416 (49.64)	INC	359 (42.84)	57 (6.8)	BASD	39 (4.65)	24 (2.86)
69	BJP	322 (63.26)	INC	131 (25.74)	191 (37.52)	BASD	24 (4.72)	32 (6.29)
70	BJP	388 (60.06)	INC	221 (34.21)	167 (25.85)	BSP	9 (1.39)	28 (4.33)
71	BJP	216 (50.35)	INC	186 (43.36)	30 (6.99)	AAP	8 (1.86)	19 (4.43)
72	INC	247 (43.87)	BJP	232 (41.21)	15 (2.66)	BASD	19 (3.37)	65 (11.55)
73	INC	317 (48.92)	BJP	270 (41.67)	47 (7.25)	AAP	17 (2.62)	44 (6.79)
74	BJP	322 (73.35)	INC	92 (20.96)	230 (52.39)	BSP	13 (2.96)	12 (2.73)
75	BJP	469 (67.87)	INC	172 (24.89)	297 (42.98)	BSP	7 (1.01)	43 (6.22)
76	BJP	569 (63.43)	INC	268 (29.88)	301 (33.55)	BSP	18 (2.01)	42 (4.68)
77	BJP	318 (56.38)	INC	231 (40.96)	87 (15.42)	AAP	5 (0.89)	10 (1.77)
78	BJP	378 (48.09)	INC	355 (45.17)	23 (2.92)	BASD	22 (2.8)	31 (3.94)
79	INC	543 (60.07)	BJP	338 (37.39)	205 (22.68)	BSP	9 (1)	14 (1.55)
80	BJP	369 (56.86)	INC	266 (40.99)	103 (15.87)	IND (MG)	5 (0.77)	9 (1.39)
81	INC	334 (54.31)	BJP	266 (43.25)	68 (11.06)	AAP	3 (0.49)	12 (1.95)
82	BJP	420 (49.35)	INC	414 (48.65)	6 (0.7)	AAP	3 (0.35)	14 (1.65)
83	BJP	394 (59.25)	INC	251 (37.74)	143 (21.51)	BSP	9 (1.35)	11 (1.65)
84	INC	259 (55.7)	BJP	194 (41.72)	65 (13.98)	BSP	5 (1.08)	7 (1.51)
85	BJP	630 (66.6)	INC	289 (30.55)	341 (36.05)	BSP	10 (1.06)	17 (1.8)
86	INC	873 (85.5)	BJP	122 (11.95)	751 (73.55)	AAP	12 (1.18)	14 (1.37)
87	BJP	499 (55.44)	INC	368 (40.89)	131 (14.55)	AAP	6 (0.67)	27 (3)
88	BJP	467 (66.81)	INC	207 (29.61)	260 (37.2)	AAP	3 (0.43)	22 (3.15)
89	BJP	231 (46.48)	INC	221 (44.47)	10 (2.01)	AAP	5 (1.01)	40 (8.05)
90	INC	320 (55.08)	BJP	230 (39.59)	90 (15.49)	AAP	8 (1.38)	23 (3.96)
91	INC	258 (57.08)	BJP	161 (35.62)	97 (21.46)	AAP	7 (1.55)	26 (5.75)
92	BJP	229 (49.46)	INC	210 (45.36)	19 (4.1)	AAP	5 (1.08)	19 (4.1)
93	INC	441 (53.45)	BJP	305 (36.97)	136 (16.48)	IND (AP)	17 (2.06)	62 (7.52)
94	BJP	311 (49.13)	INC	281 (44.39)	30 (4.74)	AAP	19 (3)	22 (3.48)
95	BJP	462 (52.92)	INC	369 (42.27)	93 (10.65)	BSP	10 (1.15)	32 (3.67)
96	BJP	371 (66.49)	INC	163 (29.21)	208 (37.28)	BSP	5 (0.9)	19 (3.41)
97	BJP	446 (58.53)	INC	263 (34.51)	183 (24.02)	IND (MG)	14 (1.84)	39 (5.12)
98	BJP	396 (70.97)	INC	121 (21.68)	275 (49.29)	BSP	17 (3.05)	24 (4.3)
99	INC	406 (47.6)	BJP	402 (47.13)	4 (0.47)	AAP	13 (1.52)	32 (3.75)

Contd....

## Socio-Economic Amenities - Rural

### Access to Education Facilities

Particulars	Number of Village (% of Population)				
	Available	Not Available	If Not Available (Distance of Nearest Facility)		
			A	B	C
Govt. Primary School	272 (100)	4 (0)	4 (0)	0 (0)	0 (0)
Private Primary School	34 (19)	242 (81)	0 (0)	0 (0)	0 (0)
Govt. Middle School	145 (73)	131 (27)	104 (21)	18 (4)	0 (0)
Private Middle School	12 (10)	264 (90)	0 (0)	0 (0)	0 (0)
Govt. Secondary School	9 (11)	267 (89)	42 (14)	144 (49)	69 (21)
Private Secondary School	1 (3)	275 (97)	1 (0)	3 (2)	1 (0)
Govt. Senior Secondary School	3 (6)	273 (94)	22 (8)	108 (37)	119 (41)
Private Senior Secondary School	1 (3)	275 (97)	0 (0)	2 (1)	1 (0)
Govt. Arts and Science Degree College	0 (0)	276 (100)	6 (2)	28 (14)	226 (77)
Private Arts and Science Degree College	0 (0)	276 (100)	0 (0)	0 (0)	0 (0)
Govt. Engineering College	0 (0)	276 (100)	0 (0)	1 (1)	267 (97)
Private Engineering College	0 (0)	276 (100)	0 (0)	0 (0)	0 (0)
Govt. Medicine College	0 (0)	276 (100)	0 (0)	2 (1)	240 (88)
Private Medicine College	0 (0)	276 (100)	0 (0)	0 (0)	0 (0)
Govt. Management Institute	0 (0)	276 (100)	0 (0)	0 (0)	205 (72)
Private Management Institute	0 (0)	276 (100)	0 (0)	0 (0)	24 (11)
Govt. Polytechnic	0 (0)	276 (100)	0 (0)	2 (1)	274 (99)
Private Polytechnic	0 (0)	276 (100)	0 (0)	0 (0)	0 (0)
Govt. Vocational Training School/ITI	0 (0)	276 (100)	0 (0)	0 (0)	276 (100)
Private Vocational Training School/ITI	0 (0)	276 (100)	0 (0)	0 (0)	0 (0)
Govt. Non Formal Training Centre	0 (0)	276 (100)	0 (0)	1 (1)	202 (70)
Private Non Formal Training Centre	0 (0)	276 (100)	0 (0)	0 (0)	73 (29)
Govt. School For Disabled	0 (0)	276 (100)	0 (0)	0 (0)	76 (27)
Private School For Disabled	0 (0)	276 (100)	0 (0)	1 (0)	16 (5)
Government Others	0 (0)	276 (100)	0 (0)	2 (1)	273 (99)
Private Others	0 (0)	276 (100)	0 (0)	0 (0)	1 (0)

Note : Distance A : Less than 5 km; B : Between 5-10 km; C : 10+ km.; Source : Data Analysis is based on 2011 Census.

## DISCLAIMER

The Terms of Use and Disclaimer of Datanet India Private Limited (hereinafter referred to as "Datanet") for use of this analysis report of **Agar Assembly Constituency (Agar Vidhan Sabha)** :-

1. **Assembly Factbook™** is a Registered Trade Mark owned by Datanet.
2. All the maps are sketched and graphical representation only and have not been drawn to the scale and also not to represent the actual geographical area or boundary of the unit.
3. The data for the aforesaid analysis is based on authentic sources and has been culled from the various publications of Census, CSO and NSSO for district and block level data, various central and state government departments, Central & State Elections Commissions and the concerned Returning Officers' releases, Electoral Rolls, Election results and allied publications, internal assessment, surveys, estimates and analysis. Therefore, certain adjustment of data at micro level may have been done to arrive closer to the macro data.
4. Data have been provided on an "As Is" and "As AVAILABLE" basis
5. The colours shown in the maps or diagram and charts of a particular party, alliance or AC are indicative and do not represent them.
6. This publication which includes maps, sheets, graphs and data would be the property under copyright of Datanet only. The user may use these for its internal study, analysis and research purposes. It's public display, re-selling or any commercial uses by the user are not allowed.
7. Datanet has taken due care and caution in compilation and processing of data and allied information, but does not guarantee the accuracy, adequacy or completeness of any information/analysis and will be not responsible for any errors or omissions or for the results obtained from the use of such information/analysis.
8. All the contents for the publication have been culled from various authentic sources and Datanet reasonably believes such sources to be reliable, but does not make any representations, express or implied as to the accuracy or fitness of use of such information. The information or contents of the information/analysis do not constitute advice and should not be relied upon in making (or refraining from making) any decision. Any reliance placed upon the information provided by Datanet is the sole responsibility and strictly at the user's risk.
9. In no event will Datanet be liable for any damages (including, without limitation, damages for loss of business projects, or loss of profits) arising in contract, tort or otherwise from the use of or inability to use any of its contents, or from any action taken (or refrained from being taken) as a result of using the analysis or any of its contents. Datanet its directors, owners, editors, officials, employees, distributor and agents or any associate will not be liable for any errors in the information contained or any consequences arising from the use of the contents of the provided information/analysis.
10. If any provision of these terms and conditions is held invalid or illegal or unenforceable for any reason by any court of competent jurisdiction, such provision shall be severed and the remainder of provisions of the terms and conditions shall continue in full force and effect as if the Term of Use had been executed with the invalid, illegal or unenforceable provision eliminated.
11. If there are any discrepancies in the information provided, please bring it to attention of Datanet for suitable rectification measures.

Buy Online This Complete Book At  
**Datanet India eBooks Store**

[www.indiastatpublications.com](http://www.indiastatpublications.com)

or go directly at

[http://www.indiastatpublications.com/  
Assembly\\_factbook/Madhya\\_Pradesh/Dewas/ Agar](http://www.indiastatpublications.com/Assembly_factbook/Madhya_Pradesh/Dewas/Agar)



**i** **india**stat **elections**

ISBN: 978-93-87146-69-5

