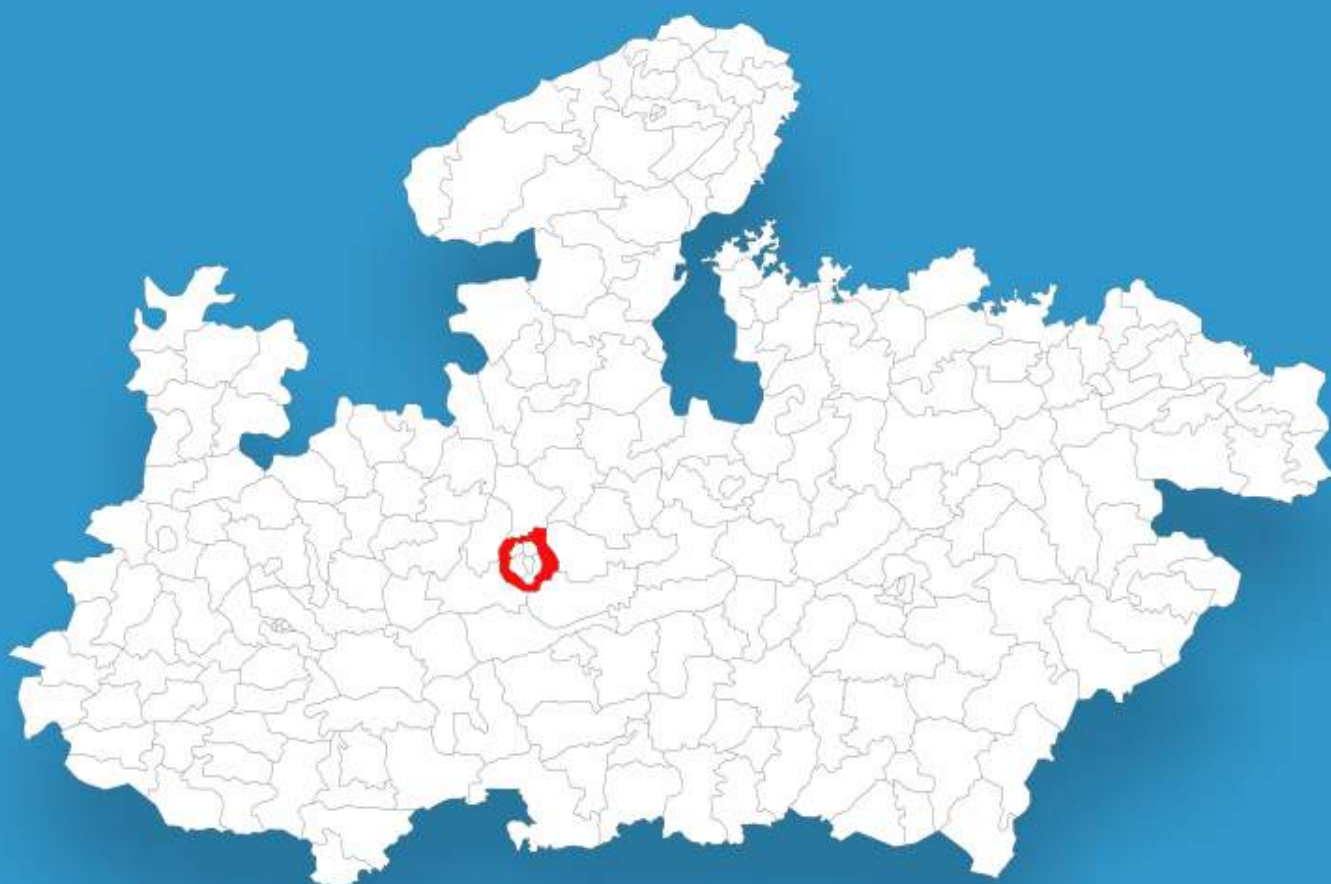




Madhya Pradesh

Assembly Factbook™

Huzur Assembly Constituency



Key Electoral Data of Huzur
Assembly Constituency (Vidhan Sabha)

Madhya Pradesh

Assembly Factbook™

Huzur Assembly Constituency



Huzur Vidhan Sabha

Editor & Director

Dr. R.K. Thukral

Research Editor

Dr. Shafeeq Rahman

**Compiled, Researched and Published by
Datanet India Pvt. Ltd.**

D-100, 1st Floor,

Okhla Industrial Area, Phase-I,
New Delhi- 110020.

Ph.: 91-11- 43580781-84

Email : support@india-stat-publications.com

Website : www.india-state-elections.com

Online Book Store :

www.india-stat-publications.com

Report No. : AFB/MP-155-0123

ISBN : 978-93-87165-76-2

First Edition : January, 2018

Sixth Updated Edition : January, 2023

Price : Rs. 11500/-

US\$ 310

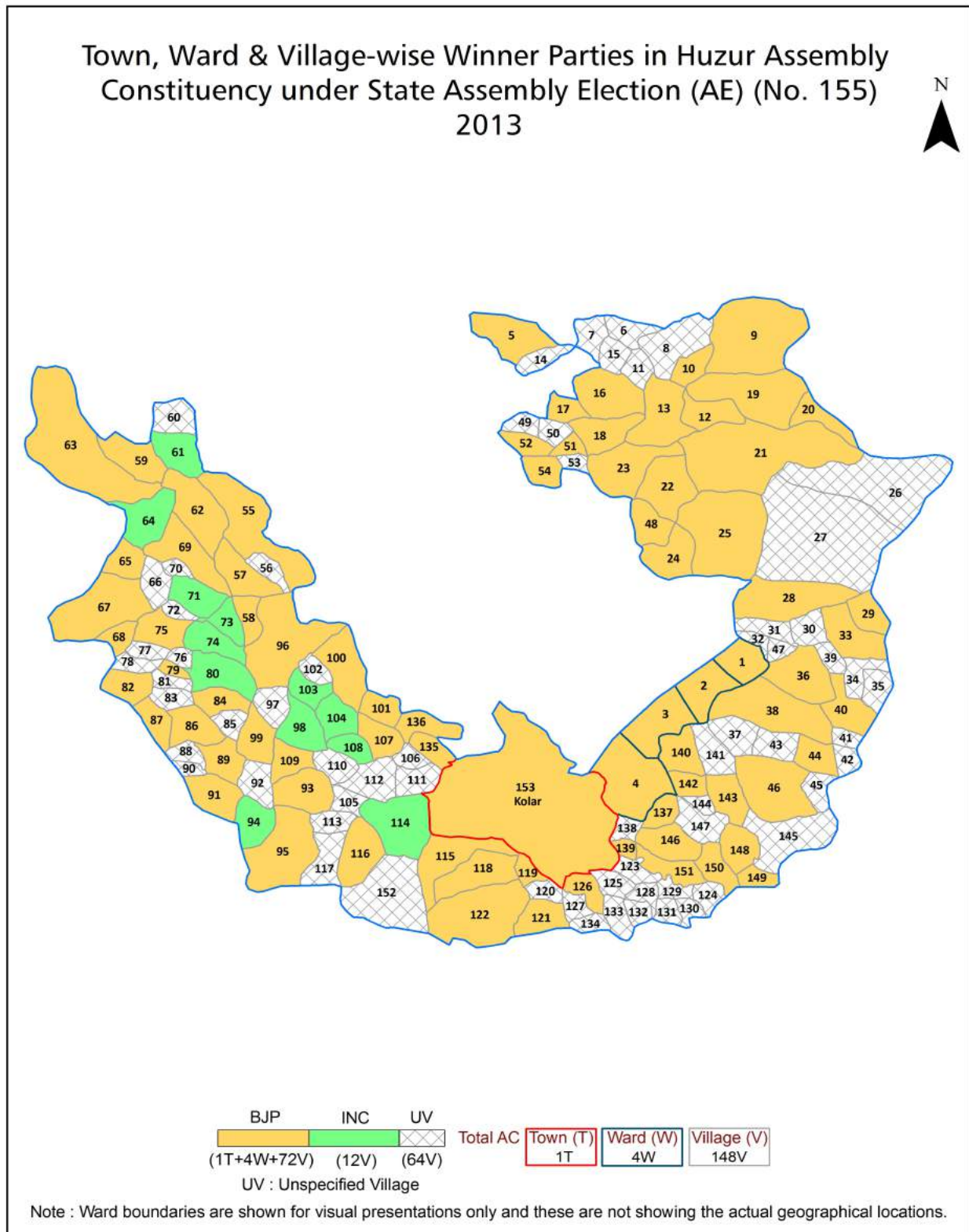
© Datanet India Pvt. Ltd.

All rights reserved. No part of this book may be reproduced, stored in a retrieval system or transmitted in any form or by any means, mechanical photocopying, photographing, scanning, recording or otherwise without the prior written permission of the publisher. Please refer to Disclaimer at page no. 235 for the use of this publication.

Printed in India

No.	Particulars	Page No.
	Introduction	
1	Assembly Constituency - (Vidhan Sabha) at a Glance Features of Assembly as per Delimitation Commission of India (2008)	1-2
	Location and Political Maps	
2	Location Map Boundaries of Assembly Constituency - (Vidhan Sabha) in District Boundaries of Assembly Constituency under Parliamentary Constituency - (Lok Sabha) Town, Ward & Village-wise Winner Parties- 2019, 2018, 2014, 2013, 2009 and 2008	3-11
	Administrative Setup (2011)	
3	District Sub-district Towns Villages Inhabited Villages Uninhabited Villages Village Panchayat Intermediate Panchayat	12-20
	Demographics (2011)	
4	Population Households Rural/Urban Population Towns, Ward and Villages by Population Size Sex Ratio (Total & 0-6 Years) Religious Population Social Population Literacy Rate	21-23
	Electoral Features	
5	Important Dates of Last Elections Held Electors by Gender Service Electors Voters Voters Turnout Polling Stations & Average Number of Electors per Polling Station Electors by Age Group Present Elected Representatives	24-29
	Historical Summary Election Results	
6	Vote Share of Major Parties Winning Margin (Number & Percentage) Polarity of Parties Summary Result of Assembly Segment of Parliamentary Elections 2019, 2014 and 2009 Summary Result of Assembly Elections 2018, 2013 and 2008	30-39
	Polling Station Level Election Results	
7	Name and Number of Polling Station 2019, 2018, 2014, 2013, 2009 and 2008 Polling Station-wise Electors, Voters & Voters Turnout 2019, 2018, 2014, 2013, 2009 and 2008 Polling Station wise Elections Results 2019, 2018, 2014, 2013, 2009 and 2008	40-213
	Share of Assembly Constituency	
8	Share of Assembly Constituency - (Vidhan Sabha) in State, District and Parliamentary Constituency - (Lok Sabha)	214
	Socio-Economic Amenities (2011)	
9	Access to Administrative Units Agricultural, Manufacturing and Industrial Commodities Demographic Indicators Education Health & Manpower Drinking Water Supply Sanitation Entertainment and Recreations Infrastructure Power Food Allocation Distribution and Marketing of Agriculture Commodities Infrastructure Transport and Road Infrastructure Communication Banking and Financial Services Land Use Irrigation Source	216-230
10	Abbreviation & Sources	232-233
11	Disclaimer	235

Location & Political Map



Administrative Setup

List of Village Panchayat & Intermediate Panchayat (Block) Name - 2011

Village Name	Village Panchayat Name	Intermediate Panchayat Name
Kalyanpura	Kham Kheda	Phanda (Bhopal)
Kanasaiya	Kanhasainya	Phanda (Bhopal)
Katara	-	Phanda (Bhopal)
Khad Bamuliya	Suraiya Nagar	Phanda (Bhopal)
Khajoori Sadak	Khajuri Sadak	Phanda (Bhopal)
Kham Kheda	Kham Kheda	Phanda (Bhopal)
Khamla Khedi	Intkhedi Chhap	Phanda (Bhopal)
Khandabad	Suraiya Nagar	Phanda (Bhopal)
Khar Khedi	Khajuri Sadak	Phanda (Bhopal)
Kharpa	Semri Bazyaft	Phanda (Bhopal)
Kharpi	Nandani	Phanda (Bhopal)
Khetla Khedi	Khajuri Sadak	Phanda (Bhopal)
Amarpura	Amla	Phanda (Bhopal)
Amjhira	Amjhara	Phanda (Bhopal)
Amoni	Amoni	Phanda (Bhopal)
Amrabad Kalan	Amravat Kalan	Phanda (Bhopal)
Anwala	Amla	Phanda (Bhopal)
Arhedi	Sewaniya Omkara	Phanda (Bhopal)
Babadiya Khurd	Padariya Jat	Phanda (Bhopal)
Badjhiri	Badjhiri	Phanda (Bhopal)
Khokariya	Borkhedi	Phanda (Bhopal)
Khori	Khori	Phanda (Bhopal)
Bagarauda	Bagroda	Phanda (Bhopal)
Bagli	-	Phanda (Bhopal)
Khurchani	Badjhiri	Phanda (Bhopal)
Kodi	Suraiya Nagar	Phanda (Bhopal)
Bakaniya	Bakaniya	Phanda (Bhopal)
Balampur	Balampur	Phanda (Bhopal)
Kodiya	Kodiya	Phanda (Bhopal)

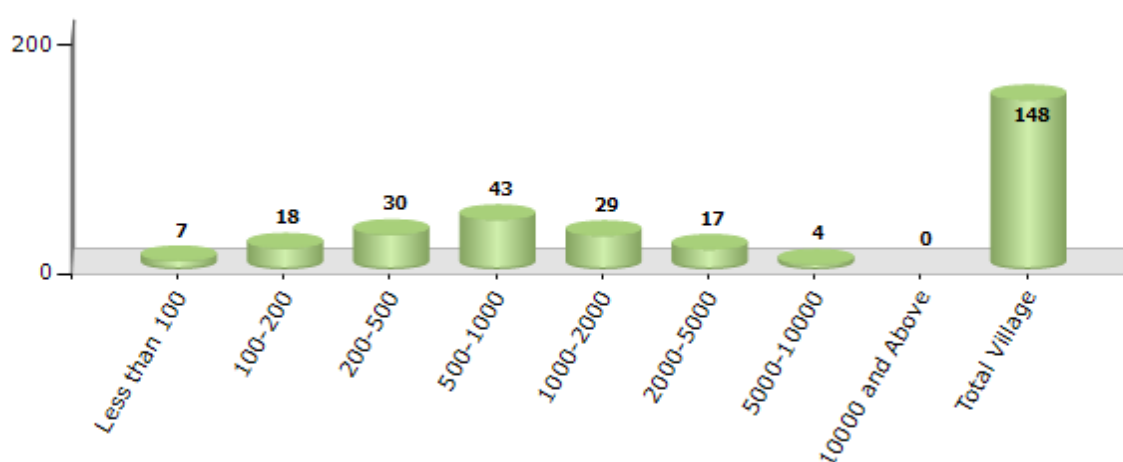
Contd....

Demographics

Number of Villages by Population Size - 2011

Less than 100	100-200	200-500	500-1000	1000-2000	2000-5000	5000-10000	10000 and Above	Total Village
7	18	30	43	29	17	4	0	148

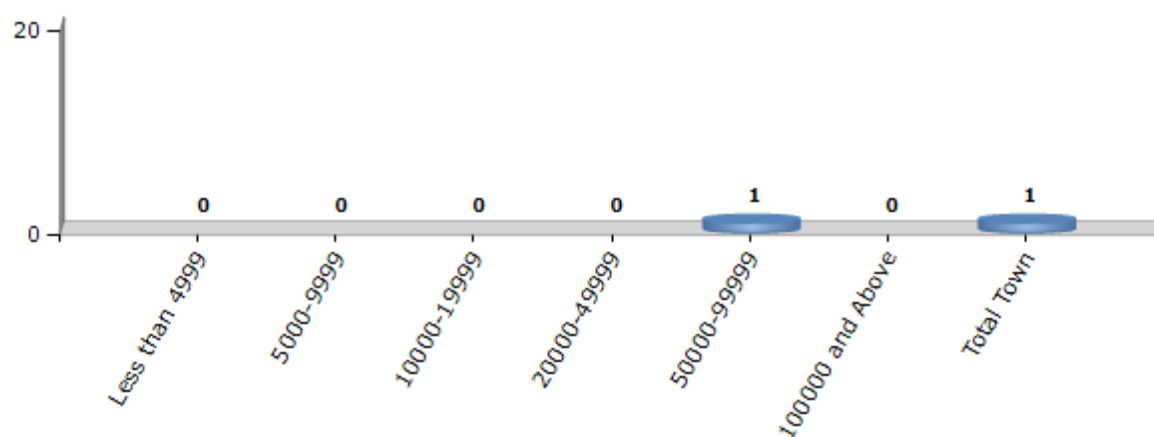
Number of Villages by Population Size - 2011



Number of Towns by Population Size - 2011

Less than 4999	5000-9999	10000-19999	20000-49999	50000-99999	100000 and Above	Total Town
0	0	0	0	1	0	1

Number of Towns by Population Size - 2011

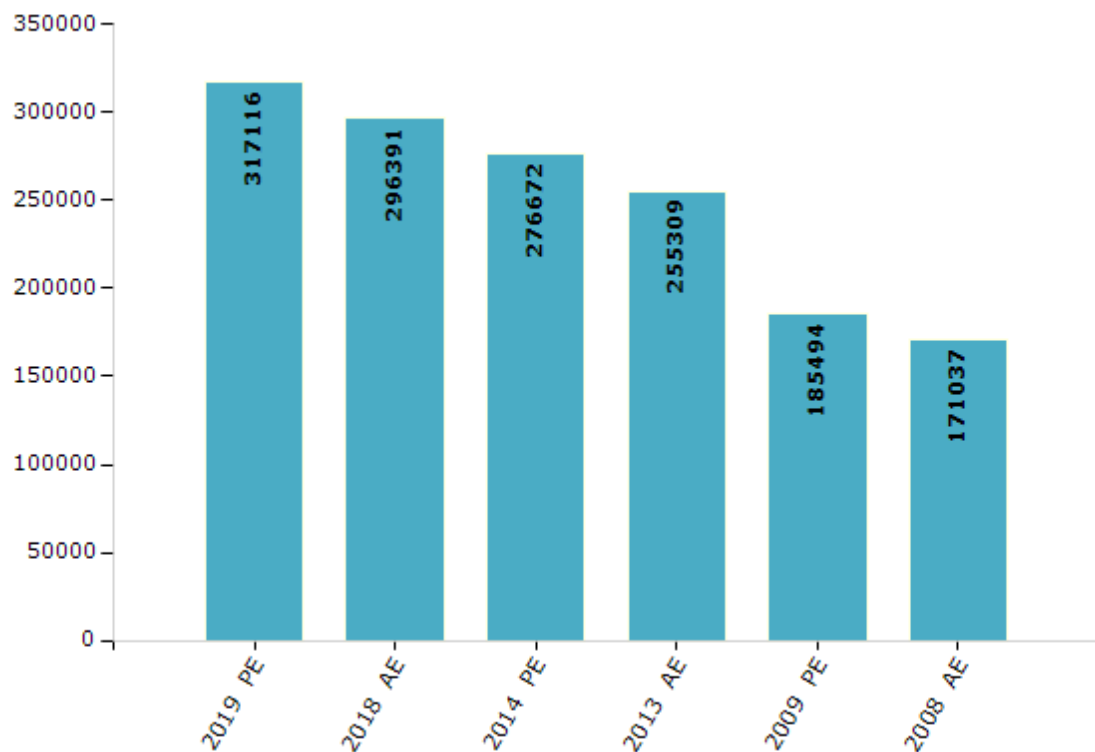


Electoral Features

Electors by Male & Female

Year	Male	Female	Others	Total	Year	Male	Female	Others	Total
2019 PE	165608	151499	9	317116	1993 AE	-	-	-	-
2018 AE	155505	140872	14	296391	1990 AE	-	-	-	-
2014 PE	149439	127221	12	276672	1985 AE	-	-	-	-
2013 AE	137920	117383	6	255309	1980 AE	-	-	-	-
2009 PE	100617	84877	-	185494	1977 AE	-	-	-	-
2008 AE	92380	78657	-	171037	1972 AE	-	-	-	-
2004 PE	-	-	-	-	1967 AE	-	-	-	-
2003 AE	-	-	-	-	1962 AE	-	-	-	-
1999 PE	-	-	-	-	1957 AE	-	-	-	-
1998 AE	-	-	-	-	1952 AE	-	-	-	-

Number of Electors

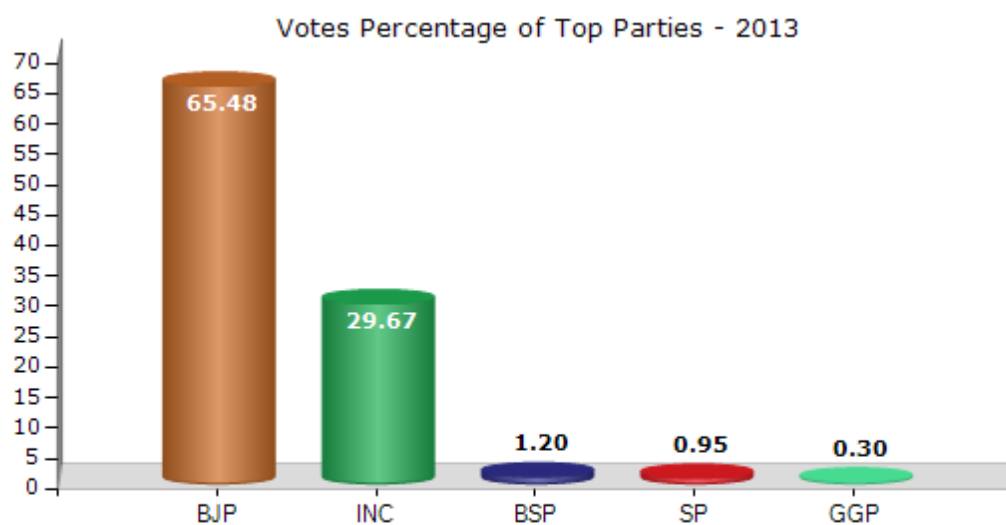


Note : AE : Assembly Election, PE : Assembly Segment of Parliamentary Election

Historical Summary Election Results

Summary Result of Assembly Election - 2013

Candidate Name	Party	Votes	Votes %
Rameshwar Sharma	BJP	108994	65.48
Rajendra Mandloi	INC	49390	29.67
Anil Pandey	BSP	1989	1.2
Ramswaroop Yadav	SP	1589	0.95
Suresh Uikey	GGP	505	0.3
Yaswant Singh Meena	IND	457	0.27
Radheshyam Prajapati (Radhe Bhaiya)	IND	418	0.25
Manoj Tripathi	NCP	404	0.24
	NOTA	2697	1.62



Polling Station Level Election Results

Number and Name of Polling Stations (PS) (2018)

Number of Polling Stations	Name of Polling Stations	Number of Polling Stations	Name of Polling Stations
1	Govt. High School Building Tumda East Part	21	Mahatma Gandhi Higher Secondary School Gandhi Nagar Booth 3
2	Govt. High School Building Tumda East Part	22	Mahatma Gandhi Higher Secondary School Gandhi Nagar Booth 4
3	Govt. Higher Secondary School South Zone	23	Mahatma Gandhi Higher Secondary School Gandhi Nagar Booth 5
4	Govt. Primary School Building Pataniya	24	Mahatma Gandhi Higher Secondary School Gandhi Nagar Booth 6
5	Govt. Middle School Building Ratanpur	25	Mahatma Gandhi Higher Secondary School Gandhi Nagar Booth 7
6	Govt. Primary School Building Gram Neelbad	26	Mahatma Gandhi Higher Secondary School Gandhi Nagar Booth 8
7	Govt. Primary School Building Berkhedda Salam Booth-1	27	Mahatma Gandhi Higher Secondary School Gandhi Nagar Booth 9
8	Govt. Primary School Building Berkhedda Salam Booth-2	28	Mahatma Gandhi Higher Secondary School Gandhi Nagar Booth 10
9	Govt. Primary School Building Gram Khauri	29	Christ Memorial School Gandhi Nagar East Part Booth 1
10	Govt. Primary School Building Dhamaniya	30	Christ Memorial School Gandhi Nagar Booth 2
11	Gram Panchayat Building Gram Bakaniya	31	Christ Memorial School Gandhi Nagar Booth No 3
12	Govt. Primary Garls School Building Bhoori Booth 02	32	Christ Memorial School Gandhi Nagar Booth No. 4
13	Govt. Primary Garls School Building Bhoori Booth 02	33	Christ Memorial School Gandhi Nagar Booth No. 5
14	Sardar Vallabh Bhai Patel Govt.Higher Secondary School Bhoori	34	Christ Memorial School Gandhi Nagar Booth No. 6
15	Govt. Primary Schoolbuilding Bhaisa Khedi	35	Govt. Primary School Building Gondarmau Booth No 1
16	Govt. Primary Schoolbuilding Bhaisa Khedi	36	Govt. Primary School Building Gondarmau Booth No 2
17	Govt. Primary Schoolbuilding Bairagarh Kalan	37	Govt. Primary School Building Gondarmau Booth No 3
18	Govt. Primary Schoolbuilding Bairagarh Kalan	38	Govt. Primary School Building Gondarmau Booth No 4
18A	Govt. Primary Schoolbuilding Bairagarh Kalan	39	Govt. Midle School Building Gondarmau Booth No 1
19	Mahatma Gandhi Higher Secondary School Gandhi Nagar Booth 1	40	Govt. Midle School Building Gondarmau Booth No 2
20	Mahatma Gandhi Higher Secondary School Gandhi Nagar Booth 2	41	Govt. Midle School Building Gondarmau Booth No 3

Contd....

Polling Station Level Election Results

Polling Station-wise Votes Secured by Overall Top Five Parties in Huzur Assembly in Assembly Election (AE) under Bhopal Parliamentary Constituency in Madhya Pradesh (2018)

Number of Polling Station	Winner - Rameshwar Sharma (BJP)	Runner-up - Naresh Gyanchandani (INC)	3rd - D.K. Siraswal (BSP)	4th - Dr Sambhav Kumar Jain (SPAKP)	5th - Reena Saxena (AAP)	NOTA	Other	Total Votes Secured
35	275	305	10	2	3	7	11	613
36	202	136	2	1	4	3	10	358
37	153	388	2	0	1	1	6	551
38	162	328	2	0	4	2	5	503
39	59	516	0	0	0	4	5	584
40	152	523	3	2	3	8	4	695
41	275	77	3	2	0	3	5	365
42	501	243	20	1	0	9	10	784
43	254	337	92	2	2	5	14	706
44	88	599	2	1	1	6	4	701
45	185	189	1	4	1	2	1	383
46	425	153	3	3	1	13	6	604
47	272	96	0	11	0	11	3	393
48	514	168	2	12	4	18	1	719
49	307	225	2	4	4	12	3	557
50	267	199	4	0	1	2	6	479
51	NV	NV	NV	NV	NV	NV	NV	NV
52	341	141	4	0	3	7	4	500
53	246	403	4	3	1	7	5	669
54	196	406	1	2	1	6	2	614
55	342	532	2	3	4	7	3	893
56	177	166	6	0	1	3	2	355
57	196	334	4	3	2	4	2	545
58	195	134	0	1	2	1	4	337
59	183	110	1	0	0	3	0	297
60	250	204	4	6	1	5	2	472
61	267	268	5	5	5	11	34	595
62	259	219	3	0	2	6	2	491
63	312	215	4	0	0	2	5	538
64	111	180	0	4	2	2	1	300
65	295	188	5	5	1	5	2	501
66	71	335	0	0	0	0	2	408
67	102	333	1	1	0	2	4	443
68	74	532	1	1	2	2	2	614
69	83	346	0	0	0	7	2	438

Contd....

Polling Station Level Election Results

Winner, Runner-up and 3rd Party Position & Winning Margin According to Polling Stations in Huzur Assembly in Assembly Election (AE) under Bhopal Parliamentary Constituency in Madhya Pradesh (2018)

Polling Station Number	Winner Party	Winner Votes (%)	Runner-up Party	Runner-up Votes (%)	Winning Margin Votes (%)	Third Party	Third Party Votes (%)	Other Votes (%)
66	INC	335 (82.11)	BJP	71 (17.4)	264 (64.71)	SHS	1 (0.25)	1 (0.25)
67	INC	333 (75.17)	BJP	102 (23.02)	231 (52.15)	SHS	2 (0.45)	6 (1.35)
68	INC	532 (86.64)	BJP	74 (12.05)	458 (74.59)	AAP	2 (0.33)	6 (0.98)
69	INC	346 (79)	BJP	83 (18.95)	263 (60.05)	IND (PKS)	1 (0.23)	8 (1.83)
70	INC	460 (92)	BJP	38 (7.6)	422 (84.4)	GGP	1 (0.2)	1 (0.2)
71	INC	250 (67.2)	BJP	118 (31.72)	132 (35.48)	SPAKP	1 (0.27)	3 (0.81)
72	BJP	378 (76.52)	INC	98 (19.84)	280 (56.68)	BSP	7 (1.42)	11 (2.23)
73	BJP	345 (70.41)	INC	122 (24.9)	223 (45.51)	SPAKP	5 (1.02)	18 (3.67)
74	INC	347 (62.98)	BJP	174 (31.58)	173 (31.4)	BSP	14 (2.54)	16 (2.9)
75	INC	275 (64.86)	BJP	133 (31.37)	142 (33.49)	BSP	6 (1.42)	10 (2.36)
76	INC	359 (53.58)	BJP	289 (43.13)	70 (10.45)	BSP	11 (1.64)	11 (1.64)
77	INC	256 (56.39)	BJP	185 (40.75)	71 (15.64)	SPAKP	4 (0.88)	9 (1.98)
78	INC	533 (78.38)	BJP	138 (20.29)	395 (58.09)	BSP	2 (0.29)	7 (1.03)
79	INC	263 (79.22)	BJP	59 (17.77)	204 (61.45)	IND (SKD)	3 (0.9)	7 (2.11)
80	INC	276 (66.67)	BJP	128 (30.92)	148 (35.75)	BSP	1 (0.24)	9 (2.17)
81	INC	414 (80.08)	BJP	99 (19.15)	315 (60.93)	SPAKP	1 (0.19)	3 (0.58)
82	INC	216 (61.02)	BJP	120 (33.9)	96 (27.12)	SPAKP	4 (1.13)	14 (3.95)
83	BJP	183 (51.4)	INC	161 (45.22)	22 (6.18)	BSP	4 (1.12)	8 (2.25)
84	BJP	167 (59.01)	INC	100 (35.34)	67 (23.67)	BSP	5 (1.77)	11 (3.89)
85	BJP	356 (50.35)	INC	319 (45.12)	37 (5.23)	BSP	5 (0.71)	27 (3.82)
86	BJP	296 (56.7)	INC	188 (36.02)	108 (20.68)	SPAKP	13 (2.49)	25 (4.79)
87	BJP	178 (58.55)	INC	109 (35.86)	69 (22.69)	BSP	4 (1.32)	13 (4.28)
88	BJP	260 (57.52)	INC	164 (36.28)	96 (21.24)	BSP	10 (2.21)	18 (3.98)
89	BJP	191 (56.51)	INC	134 (39.64)	57 (16.87)	BSP	5 (1.48)	8 (2.37)
90	INC	317 (50.48)	BJP	289 (46.02)	28 (4.46)	BSP	9 (1.43)	13 (2.07)
91	INC	260 (50.29)	BJP	236 (45.65)	24 (4.64)	BSP	4 (0.77)	17 (3.29)
92	BJP	120 (51.72)	INC	97 (41.81)	23 (9.91)	BSP	11 (4.74)	4 (1.72)
93	BJP	201 (61.09)	INC	115 (34.95)	86 (26.14)	SPAKP	5 (1.52)	8 (2.43)
94	BJP	18 (62.07)	INC	9 (31.03)	9 (31.04)	BSP	1 (3.45)	1 (3.45)
95	INC	490 (88.77)	BJP	59 (10.69)	431 (78.08)	BSP	1 (0.18)	2 (0.36)
96	INC	440 (87.48)	BJP	54 (10.74)	386 (76.74)	IND (PKS)	2 (0.4)	7 (1.39)
97	INC	356 (82.6)	BJP	72 (16.71)	284 (65.89)	BSP	1 (0.23)	2 (0.46)
98	INC	497 (84.52)	BJP	82 (13.95)	415 (70.57)	BSP	2 (0.34)	7 (1.19)

Contd....

Socio-Economic Amenities - Rural

Access to Education Facilities

Particulars	Number of Village (% of Population)				
	Available	Not Available	If Not Available (Distance of Nearest Facility)		
			A	B	C
Govt. Primary School	136 (100)	12 (0)	10 (0)	0 (0)	0 (0)
Private Primary School	20 (30)	128 (70)	0 (0)	0 (0)	0 (0)
Govt. Middle School	77 (83)	71 (17)	51 (12)	10 (3)	1 (0)
Private Middle School	13 (26)	135 (74)	0 (0)	0 (0)	0 (0)
Govt. Secondary School	13 (23)	135 (77)	49 (25)	52 (29)	15 (9)
Private Secondary School	9 (16)	139 (84)	2 (1)	1 (0)	0 (0)
Govt. Senior Secondary School	6 (12)	142 (88)	2 (0)	7 (1)	31 (20)
Private Senior Secondary School	5 (11)	143 (89)	0 (0)	0 (0)	0 (0)
Govt. Arts and Science Degree College	1 (4)	147 (96)	0 (0)	10 (8)	105 (72)
Private Arts and Science Degree College	1 (4)	147 (96)	0 (0)	0 (0)	0 (0)
Govt. Engineering College	0 (0)	148 (100)	3 (3)	5 (5)	76 (50)
Private Engineering College	2 (5)	146 (95)	1 (0)	2 (1)	2 (1)
Govt. Medicine College	0 (0)	148 (100)	1 (1)	11 (12)	105 (66)
Private Medicine College	1 (3)	147 (97)	0 (0)	0 (0)	0 (0)
Govt. Management Institute	1 (4)	147 (96)	1 (1)	6 (5)	109 (73)
Private Management Institute	2 (5)	146 (95)	2 (2)	2 (1)	2 (1)
Govt. Polytechnic	0 (0)	148 (100)	0 (0)	7 (6)	138 (93)
Private Polytechnic	0 (0)	148 (100)	0 (0)	0 (0)	0 (0)
Govt. Vocational Training School/ITI	1 (4)	147 (96)	1 (2)	10 (9)	132 (84)
Private Vocational Training School/ITI	2 (5)	146 (95)	0 (0)	0 (0)	1 (1)
Govt. Non Formal Training Centre	1 (4)	147 (96)	0 (0)	7 (6)	134 (87)
Private Non Formal Training Centre	1 (4)	147 (96)	0 (0)	1 (1)	2 (1)
Govt. School For Disabled	1 (4)	147 (96)	0 (0)	8 (7)	107 (73)
Private School For Disabled	1 (4)	147 (96)	0 (0)	1 (1)	3 (1)
Government Others	1 (4)	147 (96)	0 (0)	0 (0)	4 (1)
Private Others	1 (4)	147 (96)	0 (0)	0 (0)	3 (2)

Note : Distance A : Less than 5 km; B : Between 5-10 km; C : 10+ km.; Source : Data Analysis is based on 2011 Census.

DISCLAIMER

The Terms of Use and Disclaimer of Datanet India Private Limited (hereinafter referred to as "Datanet") for use of this analysis report of **Huzur Assembly Constituency (Huzur Vidhan Sabha)** :-

1. **Assembly Factbook™** is a Registered Trade Mark owned by Datanet.
2. All the maps are sketched and graphical representation only and have not been drawn to the scale and also not to represent the actual geographical area or boundary of the unit.
3. The data for the aforesaid analysis is based on authentic sources and has been culled from the various publications of Census, CSO and NSSO for district and block level data, various central and state government departments, Central & State Elections Commissions and the concerned Returning Officers' releases, Electoral Rolls, Election results and allied publications, internal assessment, surveys, estimates and analysis. Therefore, certain adjustment of data at micro level may have been done to arrive closer to the macro data.
4. Data have been provided on an "As Is" and "As AVAILABLE" basis
5. The colours shown in the maps or diagram and charts of a particular party, alliance or AC are indicative and do not represent them.
6. This publication which includes maps, sheets, graphs and data would be the property under copyright of Datanet only. The user may use these for its internal study, analysis and research purposes. It's public display, re-selling or any commercial uses by the user are not allowed.
7. Datanet has taken due care and caution in compilation and processing of data and allied information, but does not guarantee the accuracy, adequacy or completeness of any information/analysis and will be not responsible for any errors or omissions or for the results obtained from the use of such information/analysis.
8. All the contents for the publication have been culled from various authentic sources and Datanet reasonably believes such sources to be reliable, but does not make any representations, express or implied as to the accuracy or fitness of use of such information. The information or contents of the information/analysis do not constitute advice and should not be relied upon in making (or refraining from making) any decision. Any reliance placed upon the information provided by Datanet is the sole responsibility and strictly at the user's risk.
9. In no event will Datanet be liable for any damages (including, without limitation, damages for loss of business projects, or loss of profits) arising in contract, tort or otherwise from the use of or inability to use any of its contents, or from any action taken (or refrained from being taken) as a result of using the analysis or any of its contents. Datanet its directors, owners, editors, officials, employees, distributor and agents or any associate will not be liable for any errors in the information contained or any consequences arising from the use of the contents of the provided information/analysis.
10. If any provision of these terms and conditions is held invalid or illegal or unenforceable for any reason by any court of competent jurisdiction, such provision shall be severed and the remainder of provisions of the terms and conditions shall continue in full force and effect as if the Term of Use had been executed with the invalid, illegal or unenforceable provision eliminated.
11. If there are any discrepancies in the information provided, please bring it to attention of Datanet for suitable rectification measures.

**Buy Online This Complete Book At
Datanet India eBooks Store**

www.indiastatpublications.com

or go directly at

**[http://www.indiastatpublications.com/
Assembly_factbook/Madhya_Pradesh/Bhopal/ Huzur](http://www.indiastatpublications.com/Assembly_factbook/Madhya_Pradesh/Bhopal/Huzur)**



 **indiastat**elections

