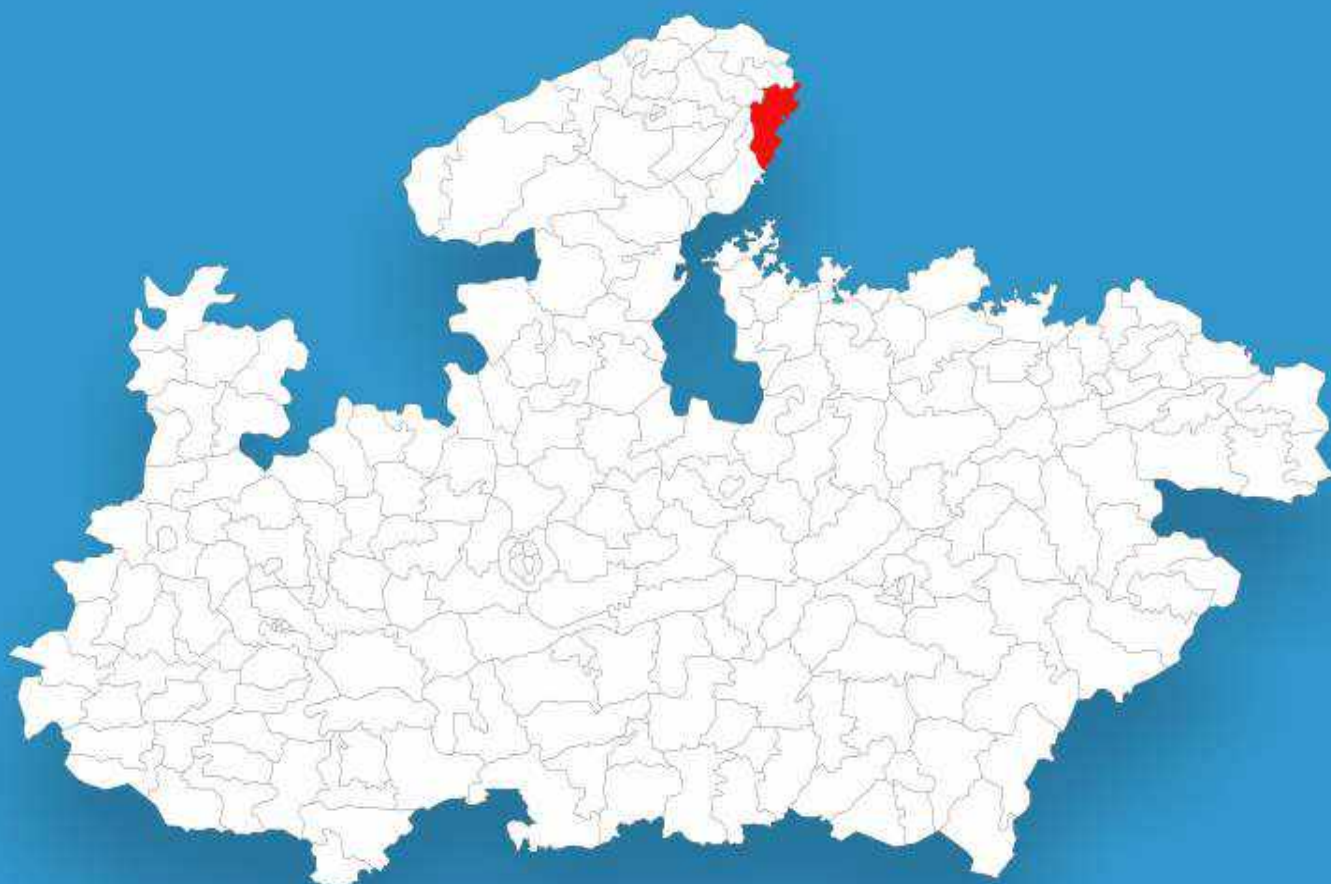




Madhya Pradesh

# Assembly Factbook™

Lahar Assembly Constituency



Key Electoral Data of Lahar  
Assembly Constituency (Vidhan Sabha)

Madhya Pradesh  
**Assembly Factbook**<sup>TM</sup>

Lahar Assembly Constituency



Lahar Vidhan Sabha

## **Editor & Director**

Dr. R.K. Thukral

## **Research Editor**

Dr. Shafeeq Rahman

## **Compiled, Researched and Published by Datanet India Pvt. Ltd.**

D-100, 1st Floor,

Okhla Industrial Area, Phase-I,  
New Delhi- 110020.

Ph.: 91-11- 43580781-84

Email : support@indiastatpublications.com

Website : www.indiastatelections.com

## **Online Book Store :**

www.indiastatpublications.com

**Report No. :** AFB/MP-011-0125

**ISBN :** 978-93-87189-09-6

**First Edition :** January, 2018

**Eighth Updated Edition :** January, 2025

**Price :** Rs. 11500/-

US\$ 310

**© Datanet India Pvt. Ltd.**

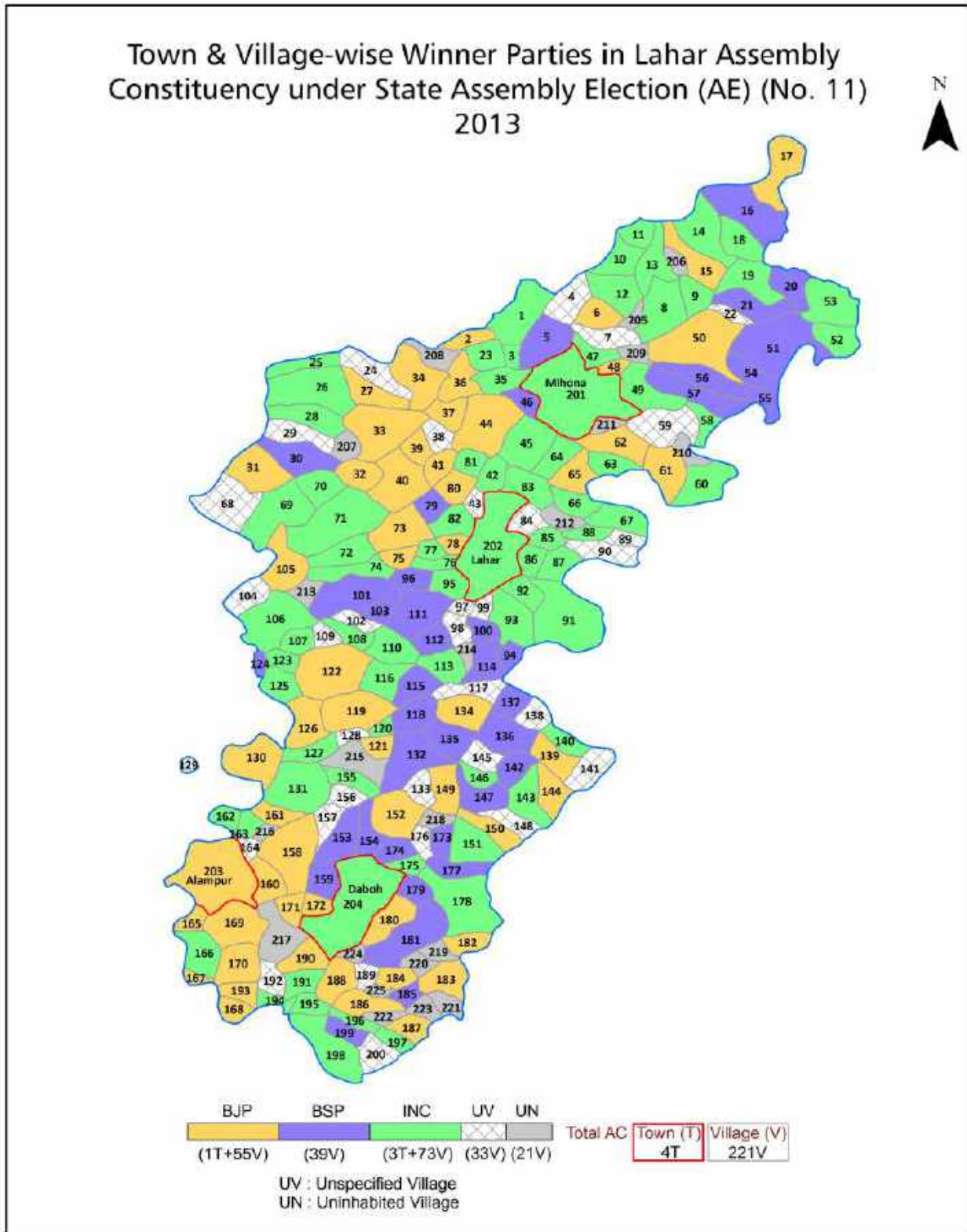
All rights reserved. No part of this book may be reproduced, stored in a retrieval system or transmitted in any form or by any means, mechanical photocopying, photographing, scanning, recording or otherwise without the prior written permission of the publisher. Please refer to Disclaimer at page no. 240 for the use of this publication.

Printed in India

No.	Particulars	Page No.
	<b>Introduction</b>	
1	Assembly Constituency - (Vidhan Sabha) at a Glance   Features of Assembly as per Delimitation Commission of India (2008)	1-2
	<b>Location and Political Maps</b>	
2	Location Map   Boundaries of Assembly Constituency - (Vidhan Sabha) in District   Boundaries of Assembly Constituency under Parliamentary Constituency - (Lok Sabha)   Town & Village-wise Winner Parties- 2024, 2023, 2019, 2018, 2014, 2013, 2009 and 2008	3-11
	<b>Administrative Setup (2011)</b>	
3	District   Sub-district   Towns   Villages   Inhabited Villages   Uninhabited Villages   Village Panchayat   Intermediate Panchayat	12-22
	<b>Demographics (2011)</b>	
4	Population   Households   Rural/Urban Population   Towns and Villages by Population Size   Sex Ratio (Total & 0-6 Years)   Religious Population   Social Population   Literacy Rate	23-24
	<b>Electoral Features</b>	
5	Important Dates of Last Elections Held   Electors by Gender   Service Electors   Voters   Voters Turnout   Polling Stations & Average Number of Electors per Polling Station   Electors by Age Group   Present Elected Representatives	25-30
	<b>Historical Summary Election Results</b>	
6	Vote Share of Major Parties   Winning Margin (Number & Percentage)   Polarity of Parties   Summary Result of Assembly Segment of Parliamentary Elections 2024, 2019, 2014, 2009, 2004 and 1999   Summary Result of Assembly Elections 2023, 2018, 2013, 2008, 2003, 1998, 1993, 1990, 1980, 1977, 1972, 1967, 1962 and 1957	31-52
	<b>Polling Station Level Election Results</b>	
7	Name and Number of Polling Station 2024, 2023, 2019, 2018, 2014, 2013, 2009 and 2008   Polling Station-wise Electors, Voters & Voters Turnout 2024, 2023, 2019, 2018, 2014, 2013, 2009 and 2008   Polling Station wise Elections Results 2024, 2023, 2019, 2018, 2014, 2013, 2009 and 2008	53-219
	<b>Share of Assembly Constituency</b>	
8	Share of Assembly Constituency - (Vidhan Sabha) in State, District and Parliamentary Constituency - (Lok Sabha)	220
	<b>Socio-Economic Amenities (2011)</b>	
9	Access to Administrative Units   Agricultural, Manufacturing and Industrial Commodities   Demographic Indicators   Education   Health & Manpower   Drinking Water Supply   Sanitation   Entertainment and Recreations Infrastructure   Power   Food Allocation Distribution and Marketing of Agriculture Commodities Infrastructure   Transport and Road Infrastructure   Communication   Banking and Financial Services   Land Use   Irrigation Source	222-235
10	<b>Abbreviation &amp; Sources</b>	237-238
11	<b>Disclaimer</b>	240



Location & Political Map



## Administrative Setup

### List of Village Panchayat & Intermediate Panchayat (Block) Name - 2011

Village Name	Village Panchayat Name	Intermediate Panchayat Name
Jakholi	Jakhauli	Lahar
Jalalpura	Jalalpura	Lahar
Jamuha	Jamuhan	Lahar
Kaitha	Barei	Lahar
Kakora	Badokhari	Lahar
Kanksi	Farduaa	Lahar
Karepura	Sundarpura	Lahar
Karila	Prathvipura	Lahar
Kariyawali	Kariawali	Lahar
Kasal	Badagaon No.2	Lahar
Katha	Kathaa	Lahar
Kathghara Mafi	-	Lahar
Achalpura	Achalpura	Mihona (Ron)
Adlispura	Chirouli	Lahar
Keshavgarh	Madori	Lahar
Khajuri	Baroua	Lahar
Adotpura	Bhatpura	Lahar
Ahroli	Surdhaan	Mihona (Ron)
Khilli	Dharpura	Lahar
Khuja	Khuja	Lahar
Khurd	Asnehat	Mihona (Ron)
Khurd	Kurthar	Lahar
Ajnar	Ajnaar	Lahar
Akhdewa	Akhdewa	Lahar
Amaha	Amaha	Lahar
Andhiyari No.1	Noudha	Mihona (Ron)
Kilampura	Chirouli	Lahar
Kumhrol	Sounsara	Lahar
Kunwarpura No 2	Amaha	Lahar

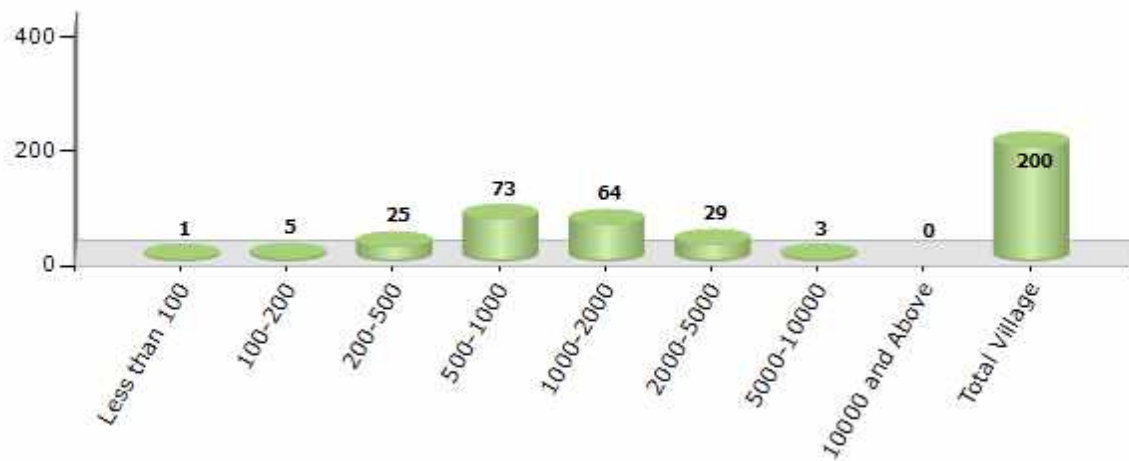
Contd....

## Demographics

### Number of Villages by Population Size - 2011

Less than 100	100-200	200-500	500-1000	1000-2000	2000-5000	5000-10000	10000 and Above	Total Village
1	5	25	73	64	29	3	0	200

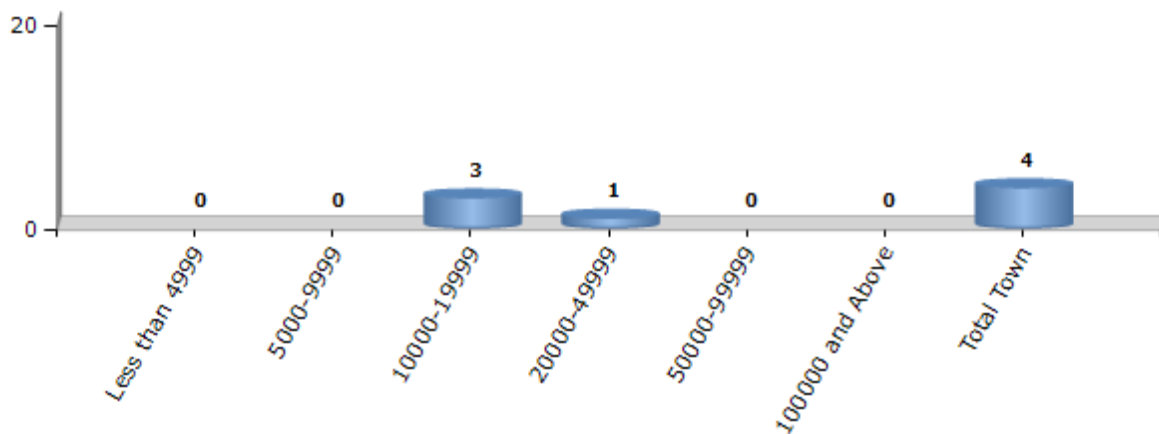
Number of Villages by Population Size - 2011



### Number of Towns by Population Size - 2011

Less than 4999	5000-9999	10000-19999	20000-49999	50000-99999	100000 and Above	Total Town
0	0	3	1	0	0	4

Number of Towns by Population Size - 2011

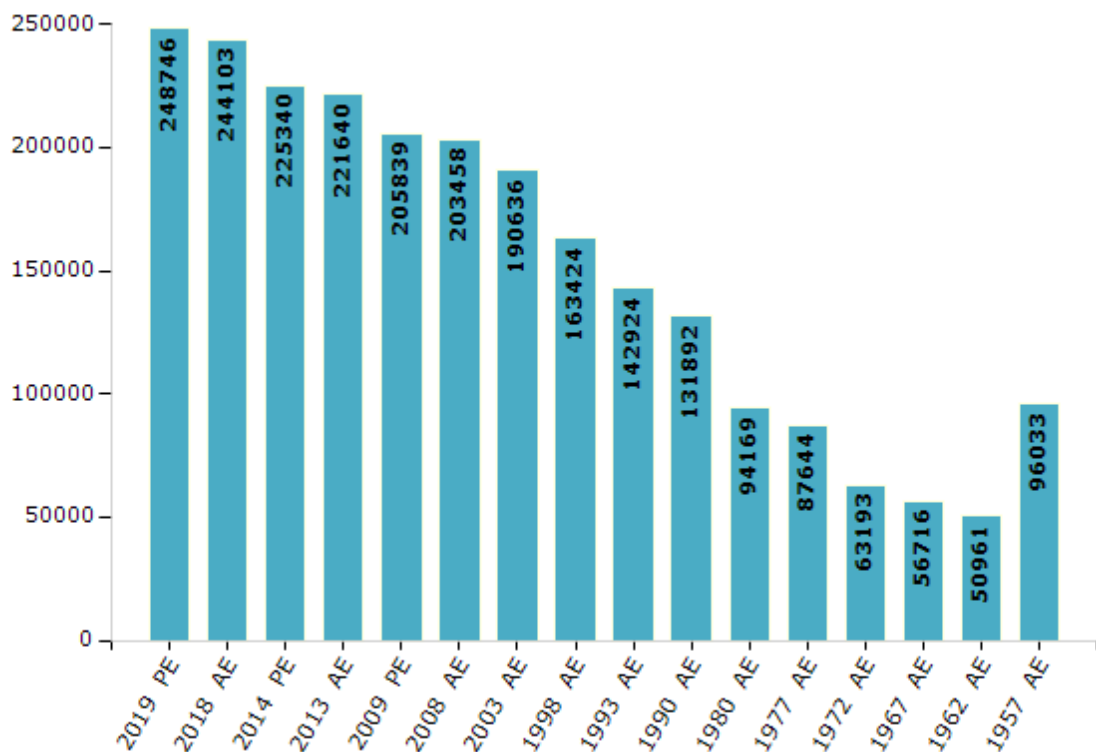


## Electoral Features

### Electors by Male & Female

Year	Male	Female	Others	Total	Year	Male	Female	Others	Total
2019 PE	136647	112094	5	248746	1993 AE	78439	64485	-	142924
2018 AE	134806	109292	5	244103	1990 AE	72168	59724	-	131892
2014 PE	126728	98611	1	225340	1985 AE	-	-	-	-
2013 AE	124992	96647	1	221640	1980 AE	50042	44127	-	94169
2009 PE	113891	91948	-	205839	1977 AE	46454	41190	-	87644
2008 AE	110898	92560	-	203458	1972 AE	33826	29367	-	63193
2004 PE	-	-	-	-	1967 AE	-	-	-	56716
2003 AE	102920	87716	-	190636	1962 AE	-	-	-	50961
1999 PE	-	-	-	-	1957 AE	-	-	-	96033
1998 AE	90659	72765	-	163424	1952 AE	-	-	-	-

Number of Electors



Note : AE : Assembly Election, PE : Assembly Segment of Parliamentary Election



## Historical Summary Election Results

### Summary Result of Assembly Election - 2013

Candidate Name	Party	Votes	Votes %
Dr. Govind Singh	INC	53012	36.6
Rasal Singh	BJP	46739	32.27
Romesh Mahant	BSP	34585	23.88
Om Prakash Rathaur	BA S D	1047	0.72
Gabbar Singh	IND	938	0.65
Krishan Narayan Kushwaha	MD	756	0.52
Devanand Nayak Urf Deepak Bhaiya	IND	670	0.46
Smt. Munnesh-Mulayam Singh	NCP	664	0.46
Umashankar	IND	547	0.38
Parmal Singh	IND	537	0.37
Mahipal Singh	IND	454	0.31
Indrapal Singh	IND	427	0.29
Eklas Khan Urf Elyas Khan	RSMD	416	0.29
Ram Kumar	IND	298	0.21
Sanjay Singh (Raja Ji)	NLP	272	0.19
Onkar Singh	IND	267	0.18
Rameshwar Dayal Patel	IND	257	0.18
Pradeep	IND	254	0.18
Bhagbati Prasad Dubey	SP	244	0.17
Shiv Kumar	IND	241	0.17
Ramkumar Singh	IND	190	0.13
Sarvesh	IND	185	0.13
Devendra Singh	IND	185	0.13
Ramashankar Singh	IND	176	0.12
Bannam Singh	AASP	176	0.12
Awadhesh Singh	IND	175	0.12
Ram Pratap Singh Kushwah	IND	154	0.11
Arvind Singh	IND	142	0.1
Yogendra Singh	IND	129	0.09
Brij Mohan Doorwar	IND	118	0.08
	NOTA	571	0.39

## Polling Station Level Election Results

### Number and Name of Polling Stations (PS) (2018)

Number of Polling Stations	Name of Polling Stations	Number of Polling Stations	Name of Polling Stations
1	Primary Government School	22	Primary Government School Chachai
2	Primary Government School	23	Middle Government School West Birakhadi
3	Primary Government School	24	Middle Government School East Birakhadi
4	Primary Government School	25	Primary Government School Imalaha
5	Primary Government School Singapura	26	Middle Government School Antiyanakapura
6	Primary Government School Dabarehajagir	27	Primary School Nodha
7	Primary School Extra Room Davreha Jagir	28	New Middle School
8	Middle School North Part Achalpura	29	Government Middle School East Basantapura
9	Middle Government School South Part	30	Government Middle School West Basantapura
10	Government High Gopalpura	31	Government Primary School Nawalpura
11	Boys Primary School Achalpura	32	Middle School East Nadana
12	Primary Government School	33	Middle School West Part Nadna
13	Primary Government School Jagannathapura	34	Primary School Raua
14	Middle School Jaitpura Madi	35	Primary School North Part
15	Middle School West Part Jaitpuramadi	36	Primary School Extra Room Laroul
16	Government High School Jaitpuramadi	37	Government Primary School New Dohai
17	Middle Government School North Bohara	38	Primary School Hilgavan
18	Middle Government School South Bohara	39	Aganwadi Center New Building Raypura
19	Primary Government School Machhariya	40	Panchayat Bhawan (New) Raypura
20	Middle Government School Banthari	41	Government Girls Primary School Bonpura
21	Nahar Kothibanthari	42	Primary School

Contd....

## Polling Station Level Election Results

### Polling Station-wise Votes Secured by Overall Top Five Parties in Lahar Assembly in Assembly Election (AE) under Bhind Parliamentary Constituency in Madhya Pradesh (2018)

Number of Polling Station	Winner - Dr. Govind Singh (INC)	Runner-up - Rasal Singh (BJP)	3rd - Ambrish Sharma Guddu (BSP)	4th - Ramkumar (IND)	5th - Dhaneeram (JANADIP)	NOTA	Other	Total Votes Secured
36	449	5	1	0	0	0	1	456
37	239	96	87	6	0	1	14	443
38	43	155	1	0	1	0	4	204
39	220	103	85	2	2	0	6	418
40	160	150	10	2	2	1	13	338
41	240	183	199	4	2	2	7	637
42	191	121	86	6	1	0	11	416
43	128	167	99	4	1	1	8	408
44	265	109	128	0	2	1	12	517
45	138	69	211	9	0	1	16	444
46	448	64	17	0	1	0	2	532
47	368	106	27	0	1	0	4	506
48	69	66	229	4	0	3	9	380
49	51	39	221	5	0	0	4	320
50	55	67	286	9	1	0	16	434
51	593	6	42	0	0	0	1	642
52	496	49	17	0	0	0	4	566
53	125	171	172	3	2	1	13	487
54	67	68	282	8	1	1	6	433
55	130	7	252	7	1	2	16	415
56	186	74	150	2	0	1	12	425
57	128	118	80	6	3	3	25	363
58	119	160	25	3	1	0	5	313
59	61	172	65	3	4	0	24	329
60	177	238	219	13	4	0	19	670
61	102	150	118	4	1	0	19	394
62	202	136	53	8	5	2	37	443
63	197	69	296	5	2	2	21	592
64	245	259	61	8	1	1	12	587
65	65	208	75	4	3	1	21	377
66	253	215	82	3	4	0	13	570
67	87	88	90	6	1	0	7	279
68	192	245	27	2	3	0	14	483
69	320	153	32	3	1	2	25	536
70	257	248	48	5	3	2	36	599

Contd....

## Polling Station Level Election Results

### Winner, Runner-up and 3rd Party Position & Winning Margin According to Polling Stations in Lahar Assembly in Assembly Election (AE) under Bhind Parliamentary Constituency in Madhya Pradesh (2018)

Polling Station Number	Winner Party	Winner Votes (%)	Runner-up Party	Runner-up Votes (%)	Winning Margin Votes (%)	Third Party	Third Party Votes (%)	Other Votes (%)
67	BSP	90 (32.26)	BJP	88 (31.54)	2 (0.72)	INC	87 (31.18)	14 (5.02)
68	BJP	245 (50.72)	INC	192 (39.75)	53 (10.97)	BSP	27 (5.59)	19 (3.93)
69	INC	320 (59.7)	BJP	153 (28.54)	167 (31.16)	BSP	32 (5.97)	31 (5.78)
70	INC	257 (42.9)	BJP	248 (41.4)	9 (1.5)	BSP	48 (8.01)	46 (7.68)
71	BSP	316 (35.47)	BJP	285 (31.99)	31 (3.48)	INC	243 (27.27)	47 (5.27)
72	BJP	195 (50.26)	INC	125 (32.22)	70 (18.04)	BSP	56 (14.43)	12 (3.09)
73	BJP	164 (48.81)	INC	94 (27.98)	70 (20.83)	BSP	65 (19.35)	13 (3.87)
74	BJP	293 (51.31)	INC	165 (28.9)	128 (22.41)	BSP	84 (14.71)	29 (5.08)
75	BJP	157 (47.43)	INC	95 (28.7)	62 (18.73)	BSP	65 (19.64)	14 (4.23)
76	INC	230 (52.15)	BJP	161 (36.51)	69 (15.64)	BSP	37 (8.39)	13 (2.95)
77	BJP	132 (47.48)	INC	104 (37.41)	28 (10.07)	BSP	33 (11.87)	9 (3.24)
78	INC	249 (49.02)	BJP	233 (45.87)	16 (3.15)	BSP	6 (1.18)	20 (3.94)
79	BJP	148 (35.66)	BSP	130 (31.33)	18 (4.33)	INC	120 (28.92)	17 (4.1)
80	BSP	163 (40.65)	INC	113 (28.18)	50 (12.47)	BJP	102 (25.44)	23 (5.74)
81	BJP	220 (35.83)	INC	206 (33.55)	14 (2.28)	BSP	166 (27.04)	22 (3.58)
82	BJP	334 (49.26)	INC	188 (27.73)	146 (21.53)	BSP	131 (19.32)	25 (3.69)
83	BSP	182 (40.99)	INC	138 (31.08)	44 (9.91)	BJP	94 (21.17)	30 (6.76)
84	INC	529 (72.47)	BJP	162 (22.19)	367 (50.28)	BSP	17 (2.33)	22 (3.01)
85	BJP	332 (71.71)	INC	65 (14.04)	267 (57.67)	BSP	40 (8.64)	26 (5.62)
86	BJP	251 (39.78)	INC	242 (38.35)	9 (1.43)	BSP	123 (19.49)	15 (2.38)
87	INC	114 (32.39)	BJP	111 (31.53)	3 (0.86)	BSP	103 (29.26)	24 (6.82)
88	INC	303 (63.26)	BJP	153 (31.94)	150 (31.32)	BSP	8 (1.67)	15 (3.13)
89	INC	167 (46.26)	BJP	98 (27.15)	69 (19.11)	BSP	65 (18.01)	31 (8.59)
90	BJP	193 (49.87)	INC	143 (36.95)	50 (12.92)	BSP	43 (11.11)	8 (2.07)
91	INC	372 (91.4)	BJP	33 (8.11)	339 (83.29)	BSP	1 (0.25)	1 (0.25)
92	INC	616 (94.62)	BJP	34 (5.22)	582 (89.4)	BSP	1 (0.15)	0 (0)
93	INC	129 (54.89)	BJP	65 (27.66)	64 (27.23)	BSP	33 (14.04)	8 (3.4)
94	INC	211 (37.08)	BJP	180 (31.63)	31 (5.45)	BSP	139 (24.43)	39 (6.85)
95	BSP	290 (54.41)	INC	136 (25.52)	154 (28.89)	BJP	63 (11.82)	44 (8.26)
96	BJP	267 (53.19)	INC	158 (31.47)	109 (21.72)	BSP	39 (7.77)	38 (7.57)
97	BJP	157 (43.49)	INC	123 (34.07)	34 (9.42)	BSP	45 (12.47)	36 (9.97)
98	BJP	129 (43.43)	INC	91 (30.64)	38 (12.79)	BSP	62 (20.88)	15 (5.05)
99	BSP	230 (61.5)	INC	96 (25.67)	134 (35.83)	BJP	29 (7.75)	19 (5.08)

Contd....

## Socio-Economic Amenities - Rural

### Access to Education Facilities

Particulars	Number of Village (% of Population)				
	Available	Not Available	If Not Available (Distance of Nearest Facility)		
			A	B	C
Govt. Primary School	197 (100)	3 (0)	1 (0)	0 (0)	0 (0)
Private Primary School	21 (20)	179 (80)	0 (0)	0 (0)	0 (0)
Govt. Middle School	155 (90)	45 (10)	36 (8)	2 (1)	0 (0)
Private Middle School	13 (11)	187 (89)	0 (0)	0 (0)	0 (0)
Govt. Secondary School	40 (38)	160 (62)	73 (24)	59 (26)	14 (4)
Private Secondary School	6 (8)	194 (92)	2 (1)	0 (0)	0 (0)
Govt. Senior Secondary School	12 (17)	188 (83)	41 (15)	88 (42)	43 (16)
Private Senior Secondary School	4 (5)	196 (95)	1 (1)	1 (0)	0 (0)
Govt. Arts and Science Degree College	0 (0)	200 (100)	21 (9)	52 (29)	67 (32)
Private Arts and Science Degree College	2 (1)	198 (99)	0 (0)	0 (0)	0 (0)
Govt. Engineering College	0 (0)	200 (100)	0 (0)	0 (0)	147 (75)
Private Engineering College	1 (0)	199 (100)	0 (0)	0 (0)	5 (2)
Govt. Medicine College	0 (0)	200 (100)	0 (0)	0 (0)	171 (86)
Private Medicine College	0 (0)	200 (100)	0 (0)	0 (0)	0 (0)
Govt. Management Institute	0 (0)	200 (100)	0 (0)	0 (0)	144 (71)
Private Management Institute	0 (0)	200 (100)	0 (0)	0 (0)	9 (6)
Govt. Polytechnic	0 (0)	200 (100)	0 (0)	0 (0)	200 (100)
Private Polytechnic	0 (0)	200 (100)	0 (0)	0 (0)	0 (0)
Govt. Vocational Training School/ITI	2 (2)	198 (98)	11 (3)	20 (10)	167 (85)
Private Vocational Training School/ITI	0 (0)	200 (100)	0 (0)	0 (0)	0 (0)
Govt. Non Formal Training Centre	0 (0)	200 (100)	1 (0)	4 (2)	195 (97)
Private Non Formal Training Centre	0 (0)	200 (100)	0 (0)	0 (0)	0 (0)
Govt. School For Disabled	0 (0)	200 (100)	0 (0)	0 (0)	169 (82)
Private School For Disabled	0 (0)	200 (100)	0 (0)	0 (0)	2 (1)
Government Others	1 (2)	199 (98)	0 (0)	0 (0)	3 (1)
Private Others	0 (0)	200 (100)	0 (0)	0 (0)	0 (0)

Note : Distance A : Less than 5 km; B : Between 5-10 km; C : 10+ km.; Source : Data Analysis is based on 2011 Census.



## DISCLAIMER

The Terms of Use and Disclaimer of Datanet India Private Limited (hereinafter referred to as "Datanet") for use of this analysis report of **Lahar Assembly Constituency (Lahar Vidhan Sabha)** :-

1. **Assembly Factbook™** is a Registered Trade Mark owned by Datanet.
2. All the maps are sketched and graphical representation only and have not been drawn to the scale and also not to represent the actual geographical area or boundary of the unit.
3. The data for the aforesaid analysis is based on authentic sources and has been culled from the various publications of Census, CSO and NSSO for district and block level data, various central and state government departments, Central & State Elections Commissions and the concerned Returning Officers' releases, Electoral Rolls, Election results and allied publications, internal assessment, surveys, estimates and analysis. Therefore, certain adjustment of data at micro level may have been done to arrive closer to the macro data.
4. Data have been provided on an "As Is" and "As AVAILABLE" basis
5. The colours shown in the maps or diagram and charts of a particular party, alliance or AC are indicative and do not represent them.
6. This publication which includes maps, sheets, graphs and data would be the property under copyright of Datanet only. The user may use these for its internal study, analysis and research purposes. It's public display, re-selling or any commercial uses by the user are not allowed.
7. Datanet has taken due care and caution in compilation and processing of data and allied information, but does not guarantee the accuracy, adequacy or completeness of any information/analysis and will be not responsible for any errors or omissions or for the results obtained from the use of such information/analysis.
8. All the contents for the publication have been culled from various authentic sources and Datanet reasonably believes such sources to be reliable, but does not make any representations, express or implied as to the accuracy or fitness of use of such information. The information or contents of the information/analysis do not constitute advice and should not be relied upon in making (or refraining from making) any decision. Any reliance placed upon the information provided by Datanet is the sole responsibility and strictly at the user's risk.
9. In no event will Datanet be liable for any damages (including, without limitation, damages for loss of business projects, or loss of profits) arising in contract, tort or otherwise from the use of or inability to use any of its contents, or from any action taken (or refrained from being taken) as a result of using the analysis or any of its contents. Datanet its directors, owners, editors, officials, employees, distributor and agents or any associate will not be liable for any errors in the information contained or any consequences arising from the use of the contents of the provided information/analysis.
10. If any provision of these terms and conditions is held invalid or illegal or unenforceable for any reason by any court of competent jurisdiction, such provision shall be severed and the remainder of provisions of the terms and conditions shall continue in full force and effect as if the Term of Use had been executed with the invalid, illegal or unenforceable provision eliminated.
11. If there are any discrepancies in the information provided, please bring it to attention of Datanet for suitable rectification measures.

Buy Online This Complete Book At  
**Datanet India eBooks Store**

[www.indiastatpublications.com](http://www.indiastatpublications.com)

or go directly at

[http://www.indiastatpublications.com/  
Assembly\\_factbook/Madhya\\_Pradesh/Bhind/Lahar](http://www.indiastatpublications.com/Assembly_factbook/Madhya_Pradesh/Bhind/Lahar)

 **indiastat** elections

