



Madhya Pradesh

# Assembly Factbook™

Amla Assembly Constituency



Key Electoral Data of Amla  
Assembly Constituency (Vidhan Sabha)

Madhya Pradesh

# **Assembly Factbook™**

Amla Assembly Constituency



Amla Vidhan Sabha

## **Editor & Director**

Dr. R.K. Thukral

## **Research Editor**

Dr. Shafeeq Rahman

## **Compiled, Researched and Published by Datanet India Pvt. Ltd.**

D-100, 1st Floor,

Okhla Industrial Area, Phase-I,  
New Delhi- 110020.

Ph.: 91-11- 43580781-84

Email : support@india-stat-publications.com

Website : www.india-state-elections.com

## **Online Book Store :**

www.india-stat-publications.com

**Report No. :** AFB/MP-130-0123

**ISBN :** 978-93-87148-95-6

**First Edition :** January, 2018

**Sixth Updated Edition :** January, 2023

**Price :** Rs. 11500/-

US\$ 310

**© Datanet India Pvt. Ltd.**

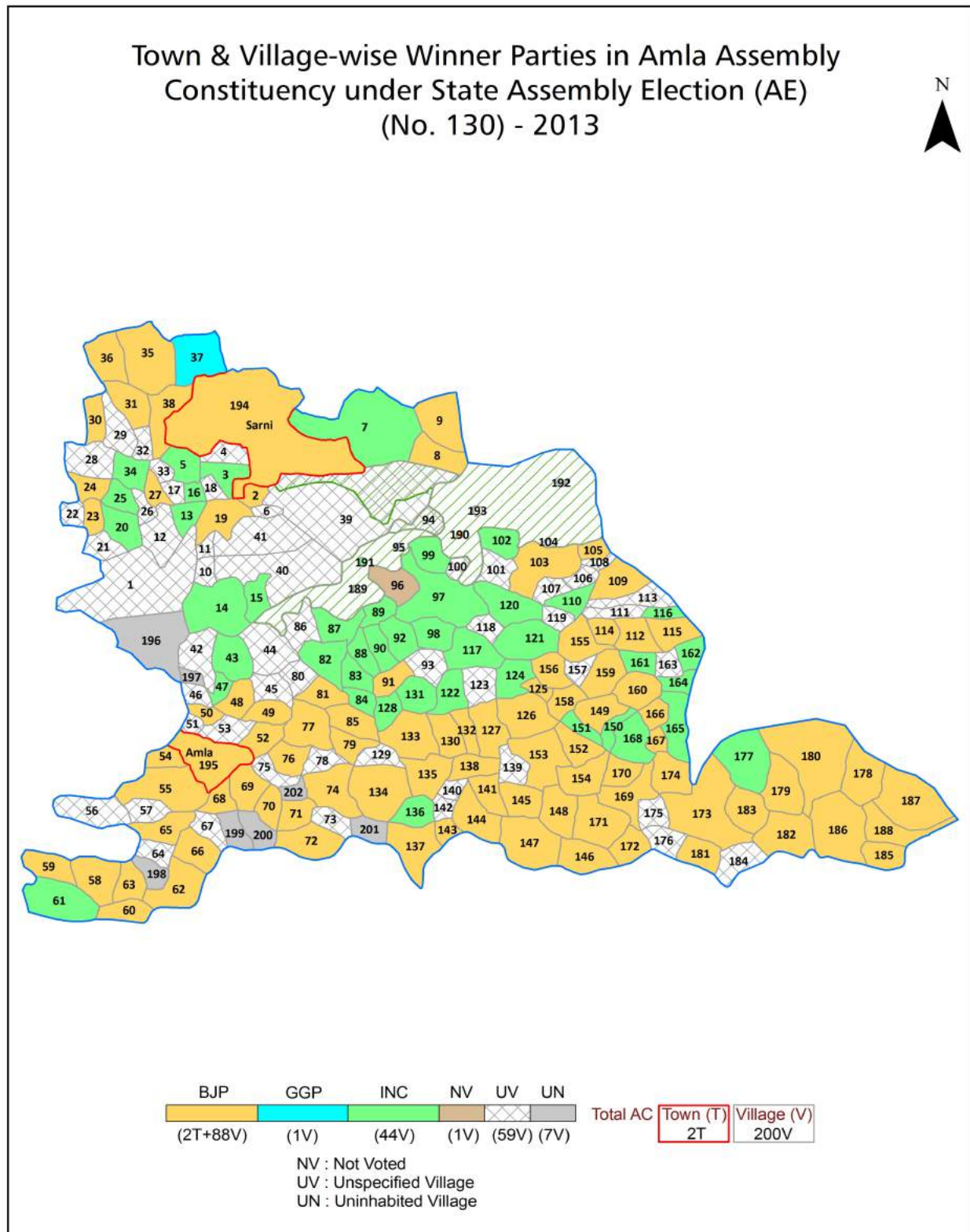
All rights reserved. No part of this book may be reproduced, stored in a retrieval system or transmitted in any form or by any means, mechanical photocopying, photographing, scanning, recording or otherwise without the prior written permission of the publisher. Please refer to Disclaimer at page no. 234 for the use of this publication.

Printed in India

No.	Particulars	Page No.
	<b>Introduction</b>	
1	Assembly Constituency - (Vidhan Sabha) at a Glance   Features of Assembly as per Delimitation Commission of India (2008)	1-2
	<b>Location and Political Maps</b>	
2	Location Map   Boundaries of Assembly Constituency - (Vidhan Sabha) in District   Boundaries of Assembly Constituency under Parliamentary Constituency - (Lok Sabha)   Town & Village-wise Winner Parties- 2019, 2018, 2014, 2013, 2009 and 2008	3-11
	<b>Administrative Setup (2011)</b>	
3	District   Sub-district   Towns   Villages   Inhabited Villages   Uninhabited Villages   Village Panchayat   Intermediate Panchayat	12-22
	<b>Demographics (2011)</b>	
4	Population   Households   Rural/Urban Population   Towns and Villages by Population Size   Sex Ratio (Total & 0-6 Years)   Religious Population   Social Population   Literacy Rate	23-24
	<b>Electoral Features</b>	
5	Important Dates of Last Elections Held   Electors by Gender   Service Electors   Voters   Voters Turnout   Polling Stations & Average Number of Electors per Polling Station   Electors by Age Group   Present Elected Representatives	25-30
	<b>Historical Summary Election Results</b>	
6	Vote Share of Major Parties   Winning Margin (Number & Percentage)   Polarity of Parties   Summary Result of Assembly Segment of Parliamentary Elections 2019, 2014, 2009, 2004 and 1999   Summary Result of Assembly Elections 2018, 2013, 2008, 2003, 1998, 1993, 1990, 1985, 1980 and 1977	31-49
	<b>Polling Station Level Election Results</b>	
7	Name and Number of Polling Station 2019, 2018, 2014, 2013, 2009 and 2008   Polling Station-wise Electors, Voters & Voters Turnout 2019, 2018, 2014, 2013, 2009 and 2008   Polling Station wise Elections Results 2019, 2018, 2014, 2013, 2009 and 2008	50-213
	<b>Share of Assembly Constituency</b>	
8	Share of Assembly Constituency - (Vidhan Sabha) in State, District and Parliamentary Constituency - (Lok Sabha)	214
	<b>Socio-Economic Amenities (2011)</b>	
9	Access to Administrative Units   Agricultural, Manufacturing and Industrial Commodities   Demographic Indicators   Education   Health & Manpower   Drinking Water Supply   Sanitation   Entertainment and Recreations Infrastructure   Power   Food Allocation Distribution and Marketing of Agriculture Commodities Infrastructure   Transport and Road Infrastructure   Communication   Banking and Financial Services   Land Use   Irrigation Source	216-229
10	<b>Abbreviation &amp; Sources</b>	231-232
11	<b>Disclaimer</b>	234



## Location & Political Map



## Administrative Setup

### List of Village Panchayat & Intermediate Panchayat (Block) Name - 2011

Village Name	Village Panchayat Name	Intermediate Panchayat Name
Ambada	Ambada	Amla
Amni	Parsodi	Amla
Andhariya	Andhariya	Amla
Asola	Jamdehi Khurd	Amla
Awariya	Awariya	Amla
Babarboh	Babarboh	Amla
Badakhari	Jamdehi Khurd	Amla
Badgaon	Dangariya	Amla
Bagdona	Saleyya	Ghoda Dongari
Bakud	Bakud	Ghoda Dongari
Bakud	Bakud	Ghoda Dongari
Bamhani	Khedlibazar	Amla
Bamla	Bamala	Amla
Banga	Kujba	Amla
Banskhapa (Khapadeu)	Gatawadikala	Amla
Barangwadi	Barangwadi	Amla
Barchhi	Barchi	Amla
Basanya	Malegaon	Amla
Behadi	Jamdehi Kala	Amla
Belmandai	Ambada	Amla
Belond	Jamkhodar	Ghoda Dongari
Bhaldehi	Bade Pipariya	Amla
Bhayawadi	Depamandai	Amla
Bhopali	Movad	Betul
Bhuyari	Rajegaon	Amla
Bichchukhan	Jamdehi Khurd	Amla
Bichhuwa	Tani	Amla
Bijadehi	Jamkhodar	Ghoda Dongari
Bijarta Ryt	Kalmeshwar	Amla

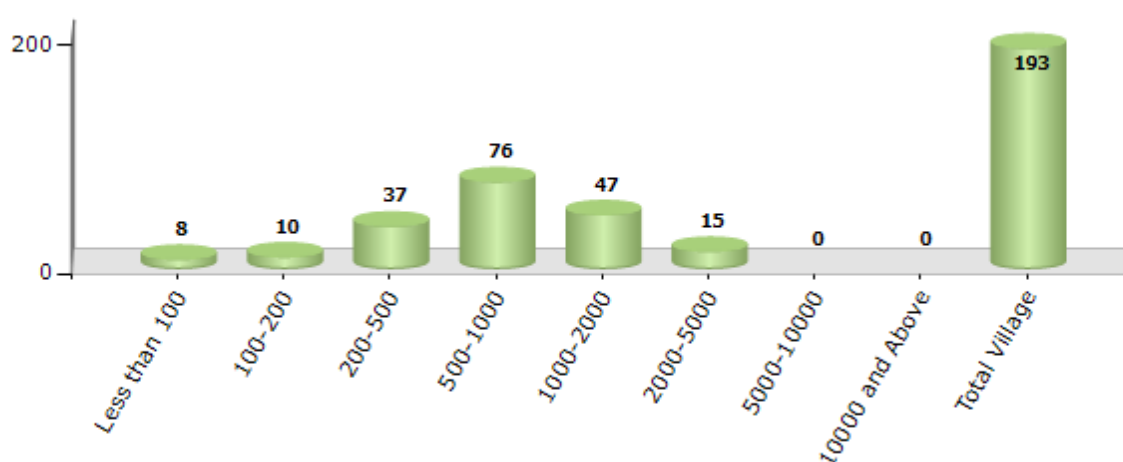
Contd....

## Demographics

### Number of Villages by Population Size - 2011

Less than 100	100-200	200-500	500-1000	1000-2000	2000-5000	5000-10000	10000 and Above	Total Village
8	10	37	76	47	15	0	0	193

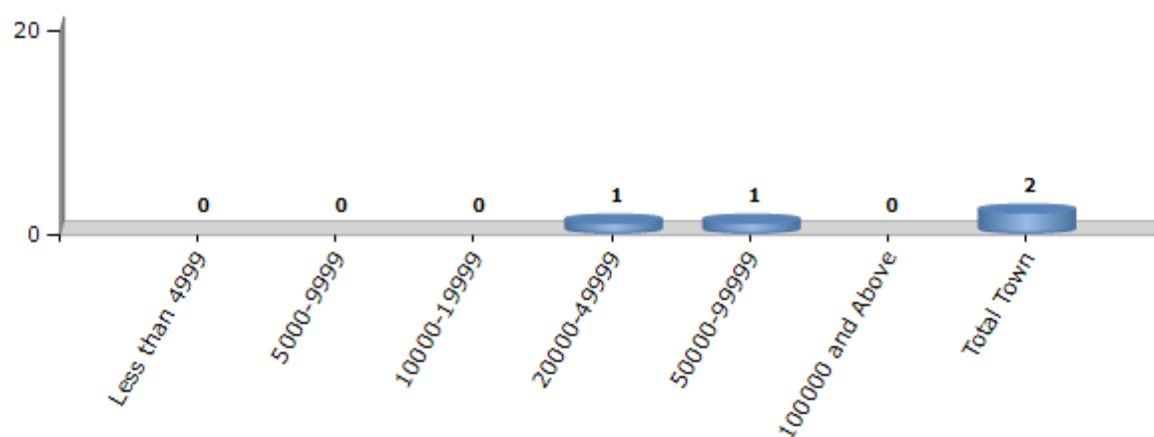
Number of Villages by Population Size - 2011



### Number of Towns by Population Size - 2011

Less than 4999	5000-9999	10000-19999	20000-49999	50000-99999	100000 and Above	Total Town
0	0	0	1	1	0	2

Number of Towns by Population Size - 2011

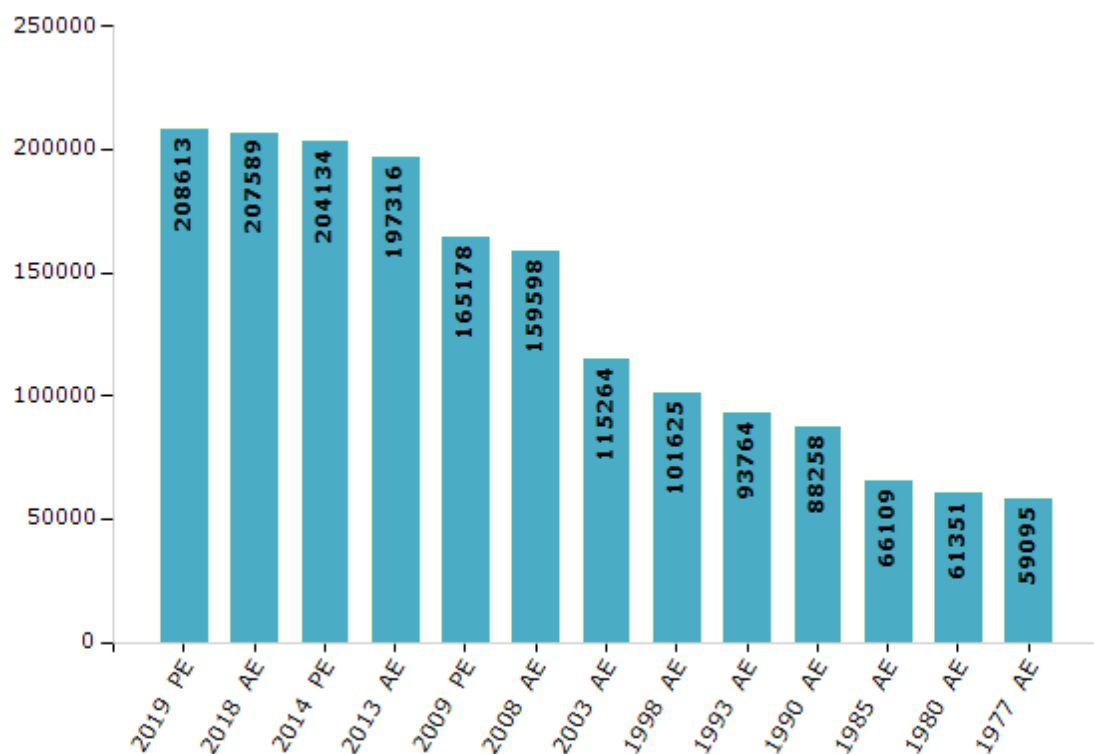


## Electoral Features

### Electors by Male & Female

Year	Male	Female	Others	Total	Year	Male	Female	Others	Total
2019 PE	107886	100725	2	208613	1993 AE	47792	45972	-	93764
2018 AE	107405	100178	6	207589	1990 AE	46192	42066	-	88258
2014 PE	107255	96875	4	204134	1985 AE	33075	33034	-	66109
2013 AE	104072	93240	4	197316	1980 AE	30191	31160	-	61351
2009 PE	88898	76280	-	165178	1977 AE	28903	30192	-	59095
2008 AE	85588	74010	-	159598	1972 AE	-	-	-	-
2004 PE	-	-	-	-	1967 AE	-	-	-	-
2003 AE	59183	56081	-	115264	1962 AE	-	-	-	-
1999 PE	-	-	-	-	1957 AE	-	-	-	-
1998 AE	51860	49765	-	101625	1952 AE	-	-	-	-

Number of Electors



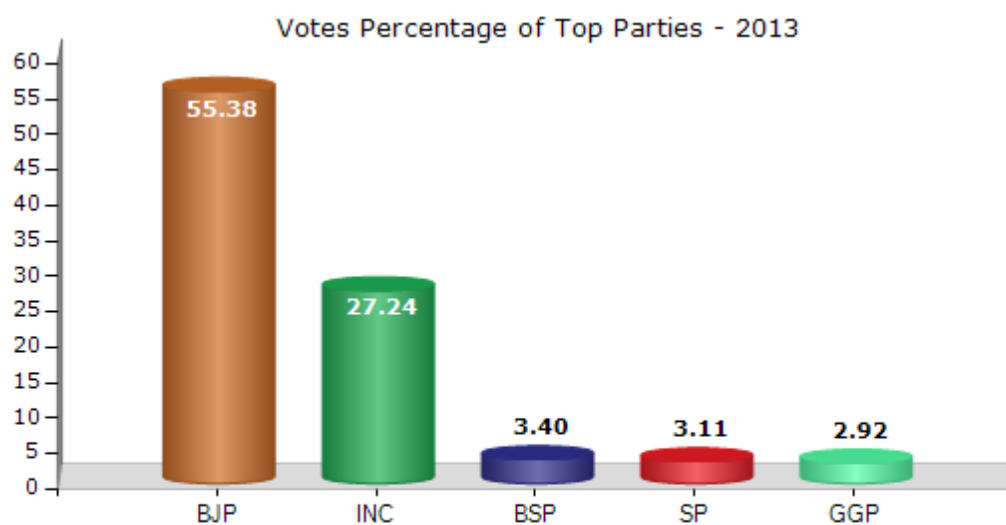
**Note :** AE : Assembly Election, PE : Assembly Segment of Parliamentary Election



## Historical Summary Election Results

### Summary Result of Assembly Election - 2013

Candidate Name	Party	Votes	Votes %
Chaitram Manekar	BJP	77939	55.38
Bele Sunita	INC	38337	27.24
Prabhu Mastker	BSP	4783	3.4
Bechen Ram	SP	4377	3.11
Ashok Bhorse	GGP	4116	2.92
Hariplal Bihare	IND	1209	0.86
Virendra Kumar	IND	1095	0.78
Kishanlal	IND	770	0.55
Atulkar Vijay Kumar	IND	599	0.43
Vinayak Zharbade	IND	588	0.42
Kunwarlal Chaukiker	IND	584	0.41
Azad Chandrashekher Pandole Samaj Savek	IND	499	0.35
Dilip	RPI(A)	363	0.26
	NOTA	5465	3.88



## Polling Station Level Election Results

### Number and Name of Polling Stations (PS) (2018)

Number of Polling Stations	Name of Polling Stations	Number of Polling Stations	Name of Polling Stations
1	Sha. Pra. Shala Bhawan Atirikt Kaksh, Keriya Umri	22	Pra.Shala Bhawan, Semartal
2	Ajak Pra. Shala Bhawan Room No. 2, Chhatarpur	23	Pra.Shala Bhawan, Jajbodi
3	Ajak Pra. Shala Bhawan Room No. 2, Chhatarpur	24	Shaskiya Prathmik Shala Bhawan Bakud, Bakud
4	Sha. Madhyamik Shala Bhawan, Shobhapur	25	Sha. Pra.Shala Bhawan, Dulhara
5	Sha. Pra.Shala Bhawan Kaksh-1, Bagdona	26	Sha.Pra.Shala Bhawan, Belond
6	Aanganwadi Kendra, Mahaveer Ward, Bagdona, Bagdona	27	Shah. Pra. Shala Bhawan Jamkhodar, Jamkhodar
7	Madhyamik Shala Bhawan Room 1 Bagdona, Bagdona	28	Sha. Pra.Shala Bhawan, Rojhada
8	Sha. Madhyamik .Shala Bhawan Room 2, Bagdona	29	Pra.Shala Bhawan, Mordongari
9	Madhyamik Shala Bhawan Atirikt Kaksh Bagdona, Bagdona	30	Pra.Shala Bhawan, Vikrampur
10	Pathmik Shala Bhawan Bagdona, Bagdona	31	A.J.K.Pra.Shala Bhawan Patakheda K. N.-1, Patakheda
11	Sha. Pra.Shala Bhawan, Salaiya	32	A.J.K.Pra.Shala Bhawan Patakheda K. N.-3, Patakheda
12	Govt. Girls Middle School Bhawan Salaiya, Salaiya	33	A.J.K.Pra.Shala Bhawan Patakheda K. N.-2, Patakheda-2
13	Sha Balak Prathmik Shala Bhawan Atrikt Kaksh, Salaiya	34	Sha.U.Ma.Shala Bhawan Sarani U.Bhaga-1, Sarni-1
14	Sha. Madhyamik .Shala Bhawan Room 1, Chordongari	35	Sha Uma Mad Shala Bhawan Kaksh-5, Sarni-1
15	Sha. Pra.Shala Bhawan, Chhuri	36	Sha.U.Ma.Shala Bhawan -Sarani Dakshin Bhag, Sarni-2
16	Prathmik Shala Bhawan, Bisaldehi, Bisaldehi	37	Sent Mark H. S. School Room No. 5 Sarni, Sarni-3
17	Sha. Pra.Shala Bhawan, Jangada	38	Sent Mark H. S. School Room No. 6 Sarni, Sarni-4
18	Sha. Pra.Shala Bhawan, Keriya	39	Sent Mark H. S. School Room No. 7 Sarni, Sarni-4
19	Sha. Pra.Shala Bhawan, Sitakamath	40	Sha.Pra.Shala Bh.Supar F D.Bhag Sarani K.N.-7, Sarni-5
20	Pra.Shala Bhawan, Marakadhana	41	Sha.Pra.Shala Bh.Supar F D.Bhag Sarani K.N.-8, Sarni-5
21	Pra.Shala Bhawan, Dhased	42	Chhatrapati Shivaji Prathmik Shala Bhawan Sarni Room No. 1, Sarni-6

Contd....

## Polling Station Level Election Results

### Polling Station-wise Votes Secured by Overall Top Five Parties in Amla Assembly in Assembly Election (AE) under Betul Parliamentary Constituency in Madhya Pradesh (2018)

Number of Polling Station	Winner - Dr. Yogesh Pandagre (BJP)	Runner-up - Manoj Malve (INC)	3rd - Rakesh Mahale (Adv) (GGP)	4th - Prabhu Mastakar (BSP)	5th - Manoj Dehariya (IND)	NOTA	Other	Total Votes Secured
36	151	149	22	1	5	4	6	338
37	258	253	20	13	8	9	23	584
38	209	112	17	3	13	5	8	367
39	130	100	13	3	1	2	3	252
40	287	153	15	1	8	4	12	480
41	291	177	46	10	8	2	9	543
42	231	153	11	4	13	1	4	417
43	254	171	62	4	34	6	27	558
44	162	112	3	1	9	1	8	296
45	152	116	23	2	9	4	17	323
46	205	186	23	5	10	6	22	457
47	78	79	19	2	0	1	14	193
48	189	52	10	3	1	5	11	271
49	145	91	13	1	4	6	7	267
50	128	52	7	0	4	3	1	195
51	107	50	8	1	3	5	2	176
52	98	45	4	1	1	1	1	151
53	174	55	8	6	1	3	1	248
54	121	38	5	1	0	2	8	175
55	282	178	30	4	31	8	29	562
56	164	201	112	5	10	14	53	559
57	194	167	38	10	10	32	23	474
58	301	307	11	6	4	3	15	647
59	131	117	2	5	1	1	6	263
60	144	217	13	28	8	2	13	425
61	115	252	24	23	8	4	23	449
62	261	248	6	23	14	4	16	572
63	145	108	7	5	6	0	5	276
64	210	189	5	11	12	6	14	447
65	148	207	19	18	26	4	11	433
66	139	242	9	17	3	7	9	426
67	326	221	13	17	16	14	17	624
68	239	136	4	19	12	3	11	424
69	147	161	3	25	10	2	7	355
70	177	455	6	14	13	4	13	682

Contd....

## Polling Station Level Election Results

**Winner, Runner-up and 3rd Party Position & Winning Margin According to Polling Stations in Amla Assembly in Assembly Election (AE) under Betul Parliamentary Constituency in Madhya Pradesh (2018)**

Polling Station Number	Winner Party	Winner Votes (%)	Runner-up Party	Runner-up Votes (%)	Winning Margin Votes (%)	Third Party	Third Party Votes (%)	Other Votes (%)
67	BJP	326 (52.24)	INC	221 (35.42)	105 (16.82)	BSP	17 (2.72)	60 (9.62)
68	BJP	239 (56.37)	INC	136 (32.08)	103 (24.29)	BSP	19 (4.48)	30 (7.08)
69	INC	161 (45.35)	BJP	147 (41.41)	14 (3.94)	BSP	25 (7.04)	22 (6.2)
70	INC	455 (66.72)	BJP	177 (25.95)	278 (40.77)	BSP	14 (2.05)	36 (5.28)
71	INC	323 (50.87)	BJP	278 (43.78)	45 (7.09)	BSP	12 (1.89)	22 (3.46)
72	BJP	186 (44.5)	INC	185 (44.26)	1 (0.24)	BSP	15 (3.59)	32 (7.66)
73	INC	193 (49.74)	BJP	157 (40.46)	36 (9.28)	BSP	18 (4.64)	20 (5.15)
74	BJP	248 (41.4)	INC	242 (40.4)	6 (1)	BSP	47 (7.85)	62 (10.35)
75	BJP	260 (42.14)	INC	238 (38.57)	22 (3.57)	GGP	66 (10.7)	53 (8.59)
76	INC	284 (45.88)	BJP	241 (38.93)	43 (6.95)	GGP	52 (8.4)	42 (6.79)
77	BJP	285 (46.95)	INC	202 (33.28)	83 (13.67)	GGP	37 (6.1)	83 (13.67)
78	BJP	244 (55.71)	INC	162 (36.99)	82 (18.72)	IND (MD)	9 (2.05)	23 (5.25)
79	BJP	239 (41.64)	INC	197 (34.32)	42 (7.32)	GGP	73 (12.72)	65 (11.32)
80	BJP	272 (52.41)	INC	178 (34.3)	94 (18.11)	BSP	30 (5.78)	39 (7.51)
81	BJP	339 (43.97)	INC	339 (43.97)	0 (0)	IND (MD)	23 (2.98)	70 (9.08)
82	BJP	175 (43)	INC	146 (35.87)	29 (7.13)	IND (MD)	33 (8.11)	53 (13.02)
83	BJP	151 (47.78)	INC	113 (35.76)	38 (12.02)	IND (MB)	11 (3.48)	41 (12.97)
84	BJP	279 (47.53)	INC	230 (39.18)	49 (8.35)	IND (MD)	22 (3.75)	56 (9.54)
85	BJP	298 (45.92)	INC	272 (41.91)	26 (4.01)	IND (MD)	28 (4.31)	51 (7.86)
86	BJP	237 (46.11)	INC	227 (44.16)	10 (1.95)	BSP	15 (2.92)	35 (6.81)
87	INC	379 (69.29)	BJP	121 (22.12)	258 (47.17)	IND (MD)	23 (4.2)	24 (4.39)
88	INC	176 (45.6)	BJP	163 (42.23)	13 (3.37)	BSP	17 (4.4)	30 (7.77)
89	BJP	213 (62.1)	INC	97 (28.28)	116 (33.82)	BSP	9 (2.62)	24 (7)
90	BJP	169 (45.55)	INC	145 (39.08)	24 (6.47)	GGP	21 (5.66)	36 (9.7)
91	BJP	281 (42.07)	INC	209 (31.29)	72 (10.78)	BSP	85 (12.72)	93 (13.92)
92	BJP	235 (49.16)	INC	137 (28.66)	98 (20.5)	IND (MD)	63 (13.18)	43 (9)
93	BJP	216 (48.32)	INC	164 (36.69)	52 (11.63)	BSP	28 (6.26)	39 (8.72)
94	BJP	365 (53.13)	INC	121 (17.61)	244 (35.52)	IND (MD)	78 (11.35)	123 (17.9)
95	INC	226 (39.44)	BJP	191 (33.33)	35 (6.11)	IND (MD)	95 (16.58)	61 (10.65)
96	BJP	252 (44.92)	INC	204 (36.36)	48 (8.56)	IND (MD)	42 (7.49)	63 (11.23)
97	INC	192 (43.34)	BJP	166 (37.47)	26 (5.87)	BSP	25 (5.64)	60 (13.54)
98	BJP	208 (46.95)	INC	151 (34.09)	57 (12.86)	BSP	30 (6.77)	54 (12.19)
99	BJP	199 (48.54)	INC	158 (38.54)	41 (10)	IND (MD)	28 (6.83)	25 (6.1)

Contd....

## Socio-Economic Amenities - Rural

### Access to Education Facilities

Particulars	Number of Village (% of Population)				
	Available	Not Available	If Not Available (Distance of Nearest Facility)		
			A	B	C
Govt. Primary School	182 (99)	11 (1)	7 (0)	0 (0)	0 (0)
Private Primary School	19 (19)	174 (81)	0 (0)	0 (0)	0 (0)
Govt. Middle School	94 (69)	99 (31)	80 (27)	11 (4)	2 (1)
Private Middle School	8 (7)	185 (93)	0 (0)	0 (0)	0 (0)
Govt. Secondary School	15 (19)	178 (81)	60 (30)	77 (34)	19 (7)
Private Secondary School	7 (9)	186 (91)	7 (4)	4 (2)	1 (0)
Govt. Senior Secondary School	8 (12)	185 (88)	33 (18)	72 (36)	40 (16)
Private Senior Secondary School	4 (5)	189 (95)	13 (7)	8 (4)	5 (2)
Govt. Arts and Science Degree College	0 (0)	193 (100)	10 (7)	30 (13)	141 (72)
Private Arts and Science Degree College	0 (0)	193 (100)	0 (0)	0 (0)	0 (0)
Govt. Engineering College	0 (0)	193 (100)	0 (0)	0 (0)	39 (21)
Private Engineering College	0 (0)	193 (100)	0 (0)	0 (0)	0 (0)
Govt. Medicine College	0 (0)	193 (100)	0 (0)	0 (0)	153 (79)
Private Medicine College	0 (0)	193 (100)	0 (0)	0 (0)	0 (0)
Govt. Management Institute	0 (0)	193 (100)	0 (0)	0 (0)	127 (69)
Private Management Institute	0 (0)	193 (100)	0 (0)	0 (0)	5 (2)
Govt. Polytechnic	0 (0)	193 (100)	0 (0)	0 (0)	189 (98)
Private Polytechnic	0 (0)	193 (100)	0 (0)	0 (0)	0 (0)
Govt. Vocational Training School/ITI	0 (0)	193 (100)	2 (1)	1 (0)	183 (96)
Private Vocational Training School/ITI	0 (0)	193 (100)	0 (0)	0 (0)	5 (3)
Govt. Non Formal Training Centre	1 (2)	192 (98)	2 (1)	4 (2)	91 (50)
Private Non Formal Training Centre	1 (1)	192 (99)	0 (0)	2 (2)	87 (42)
Govt. School For Disabled	0 (0)	193 (100)	0 (0)	1 (2)	85 (45)
Private School For Disabled	0 (0)	193 (100)	0 (0)	0 (0)	85 (44)
Government Others	1 (0)	192 (100)	0 (0)	0 (0)	1 (2)
Private Others	0 (0)	193 (100)	0 (0)	0 (0)	2 (1)

Note : Distance A : Less than 5 km; B : Between 5-10 km; C : 10+ km.; Source : Data Analysis is based on 2011 Census.

## DISCLAIMER

The Terms of Use and Disclaimer of Datanet India Private Limited (hereinafter referred to as "Datanet") for use of this analysis report of **Amla Assembly Constituency (Amla Vidhan Sabha)** :-

1. **Assembly Factbook™** is a Registered Trade Mark owned by Datanet.
2. All the maps are sketched and graphical representation only and have not been drawn to the scale and also not to represent the actual geographical area or boundary of the unit.
3. The data for the aforesaid analysis is based on authentic sources and has been culled from the various publications of Census, CSO and NSSO for district and block level data, various central and state government departments, Central & State Elections Commissions and the concerned Returning Officers' releases, Electoral Rolls, Election results and allied publications, internal assessment, surveys, estimates and analysis. Therefore, certain adjustment of data at micro level may have been done to arrive closer to the macro data.
4. Data have been provided on an "As Is" and "As AVAILABLE" basis
5. The colours shown in the maps or diagram and charts of a particular party, alliance or AC are indicative and do not represent them.
6. This publication which includes maps, sheets, graphs and data would be the property under copyright of Datanet only. The user may use these for its internal study, analysis and research purposes. It's public display, re-selling or any commercial uses by the user are not allowed.
7. Datanet has taken due care and caution in compilation and processing of data and allied information, but does not guarantee the accuracy, adequacy or completeness of any information/analysis and will be not responsible for any errors or omissions or for the results obtained from the use of such information/analysis.
8. All the contents for the publication have been culled from various authentic sources and Datanet reasonably believes such sources to be reliable, but does not make any representations, express or implied as to the accuracy or fitness of use of such information. The information or contents of the information/analysis do not constitute advice and should not be relied upon in making (or refraining from making) any decision. Any reliance placed upon the information provided by Datanet is the sole responsibility and strictly at the user's risk.
9. In no event will Datanet be liable for any damages (including, without limitation, damages for loss of business projects, or loss of profits) arising in contract, tort or otherwise from the use of or inability to use any of its contents, or from any action taken (or refrained from being taken) as a result of using the analysis or any of its contents. Datanet its directors, owners, editors, officials, employees, distributor and agents or any associate will not be liable for any errors in the information contained or any consequences arising from the use of the contents of the provided information/analysis.
10. If any provision of these terms and conditions is held invalid or illegal or unenforceable for any reason by any court of competent jurisdiction, such provision shall be severed and the remainder of provisions of the terms and conditions shall continue in full force and effect as if the Term of Use had been executed with the invalid, illegal or unenforceable provision eliminated.
11. If there are any discrepancies in the information provided, please bring it to attention of Datanet for suitable rectification measures.



**Buy Online This Complete Book At  
Datanet India eBooks Store**

**[www.indiastatpublications.com](http://www.indiastatpublications.com)**

**or go directly at**

**[http://www.indiastatpublications.com/  
Assembly\\_factbook/Madhya\\_Pradesh/Betul/ Amla](http://www.indiastatpublications.com/Assembly_factbook/Madhya_Pradesh/Betul/Amla)**



 **indiastat**elections

ISBN : 978-93-87148-95-6

