



Kerala

Assembly Factbook™

Mananthavady Assembly Constituency



Key Electoral Data of Mananthavady
Assembly Constituency (Vidhan Sabha)

Kerala

Assembly Factbook™

Mananthavady Assembly Constituency



Mananthavady Vidhan Sabha

Editor & Director

Dr. R.K. Thukral

Research Editor

Dr. Shafeeq Rahman

Compiled, Researched and Published by Datanet India Pvt. Ltd.

D-100, 1st Floor,

Okhla Industrial Area, Phase-I,
New Delhi- 110020.

Ph.: 91-11- 43580781-84

Email : support@indiaatpublications.com

Website : www.indiaatselections.com

Online Book Store :

www.indiaatpublications.com

Report No. : AFB/KR-017-0123

ISBN : 978-93-5313-632-1

First Edition : January, 2018

Sixth Updated Edition : January, 2023

Price : Rs.11500/-

US\$ 310

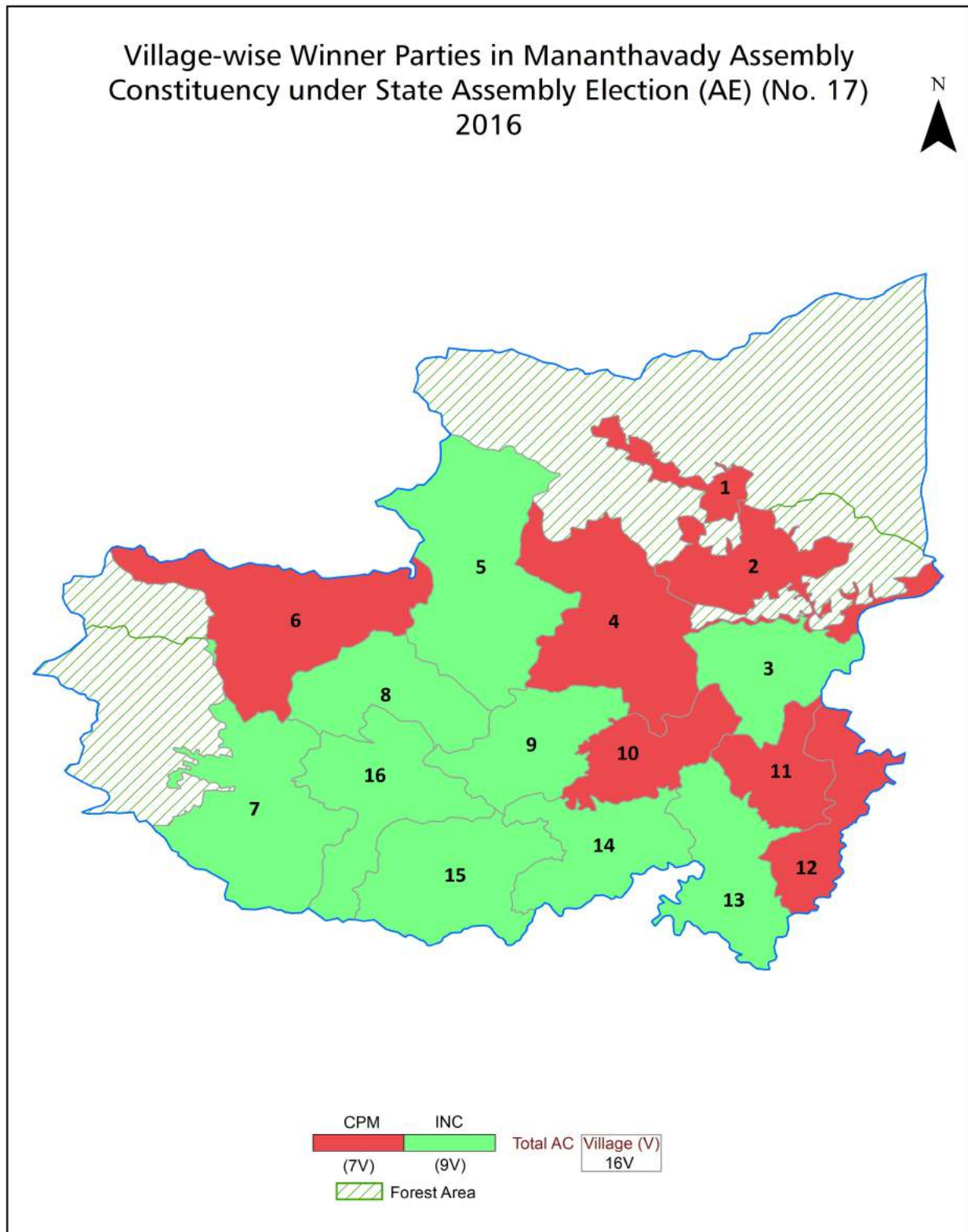
© Datanet India Pvt. Ltd.

All rights reserved. No part of this book may be reproduced, stored in a retrieval system or transmitted in any form or by any means, mechanical photocopying, photographing, scanning, recording or otherwise without the prior written permission of the publisher. Please refer to Disclaimer at page no. 196 for the use of this publication.

Printed in India

No.	Particulars	Page No.
	Introduction	
1	Assembly Constituency - (Vidhan Sabha) at a Glance Features of Assembly as per Delimitation Commission of India (2008)	1-2
	Location and Political Maps	
2	Location Map Boundaries of Assembly Constituency - (Vidhan Sabha) in District Boundaries of Assembly Constituency under Parliamentary Constituency - (Lok Sabha) Village-wise Winner Parties- 2021, 2019, 2016, 2014, 2011 and 2009	3-10
	Administrative Setup (2011)	
3	District Sub-district Towns Villages Inhabited Villages Uninhabited Villages Village Panchayat Intermediate Panchayat	11-12
	Demographics (2011)	
4	Population Households Rural/Urban Population Villages by Population Size Sex Ratio (Total & 0-6 Years) Religious Population Social Population Literacy Rate	13-14
	Electoral Features	
5	Important Dates of Last Elections Held Electors by Gender Service Electors Voters Voters Turnout Polling Stations & Average Number of Electors per Polling Station Electors by Age Group Present Elected Representatives	15-26
	Historical Summary Election Results	
6	Vote Share of Major Parties Winning Margin (Number & Percentage) Polarity of Parties Summary Result of Assembly Segment of Parliamentary Elections 2019, 2014 and 2009 Summary Result of Assembly Elections 2021, 2016 and 2011	27-36
	Polling Station Level Election Results	
7	Name and Number of Polling Station 2021, 2019, 2016, 2014, 2011 and 2009 Polling Station-wise Electors, Voters & Voters Turnout 2021, 2019, 2016, 2014, 2011 and 2009 Polling Station wise Elections Results 2021, 2019, 2016, 2014, 2011 and 2009	37-175
	Share of Assembly Constituency	
8	Share of Assembly Constituency - (Vidhan Sabha) in State, District and Parliamentary Constituency - (Lok Sabha)	176
	Socio-Economic Amenities (2011)	
9	Access to Administrative Units Agricultural, Manufacturing and Industrial Commodities Demographic Indicators Education Health & Manpower Drinking Water Supply Sanitation Entertainment and Recreations Infrastructure Power Food Allocation Distribution and Marketing of Agriculture Commodities Infrastructure Transport and Road Infrastructure Communication Banking and Financial Services Land Use Irrigation Source	178-192
10	Abbreviation & Sources	194
11	Disclaimer	196

Location & Political Map



Administrative Setup

List of Village Panchayat & Intermediate Panchayat (Block) Name - 2011

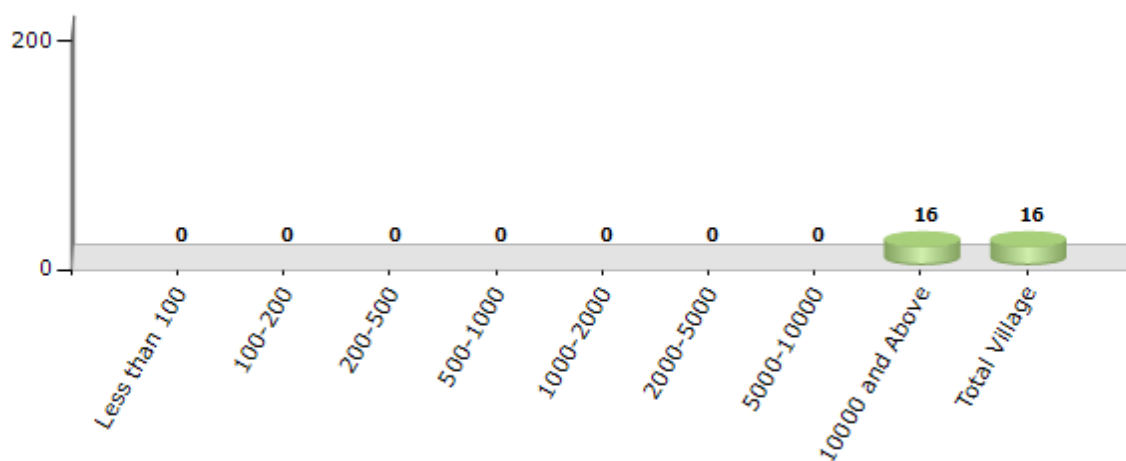
Village Name	Village Panchayat Name	Intermediate Panchayat Name
Anchukunnu	Panamaram, Kottathara	Mananthavady
Cherukottur	Panamaram	Mananthavady
Edavaka	Edavaka	Mananthavady
Kanjirangad	Thondernad	Mananthavady
Mananthavady	Mananthavady	Mananthavady
Nalloorad	Edavaka	Mananthavady
Panamaram	Panamaram	Mananthavady
Payyampally	Mananthavady	Mananthavady
Periya	Thavinhal	Mananthavady
Porunnanore	Vellamunda	Mananthavady
Thavinhal	Thavinhal	Mananthavady
Thirunelly	Thirunelly	Mananthavady
Thondernad	Thondernad	Mananthavady
Thrissilery	Thirunelly	Mananthavady
Valat	Thavinhal	Mananthavady
Vellamunda	Vellamunda	Mananthavady

Demographics

Number of Villages by Population Size - 2011

Less than 100	100-200	200-500	500-1000	1000-2000	2000-5000	5000-10000	10000 and Above	Total Village
0	0	0	0	0	0	0	16	16

Number of Villages by Population Size - 2011



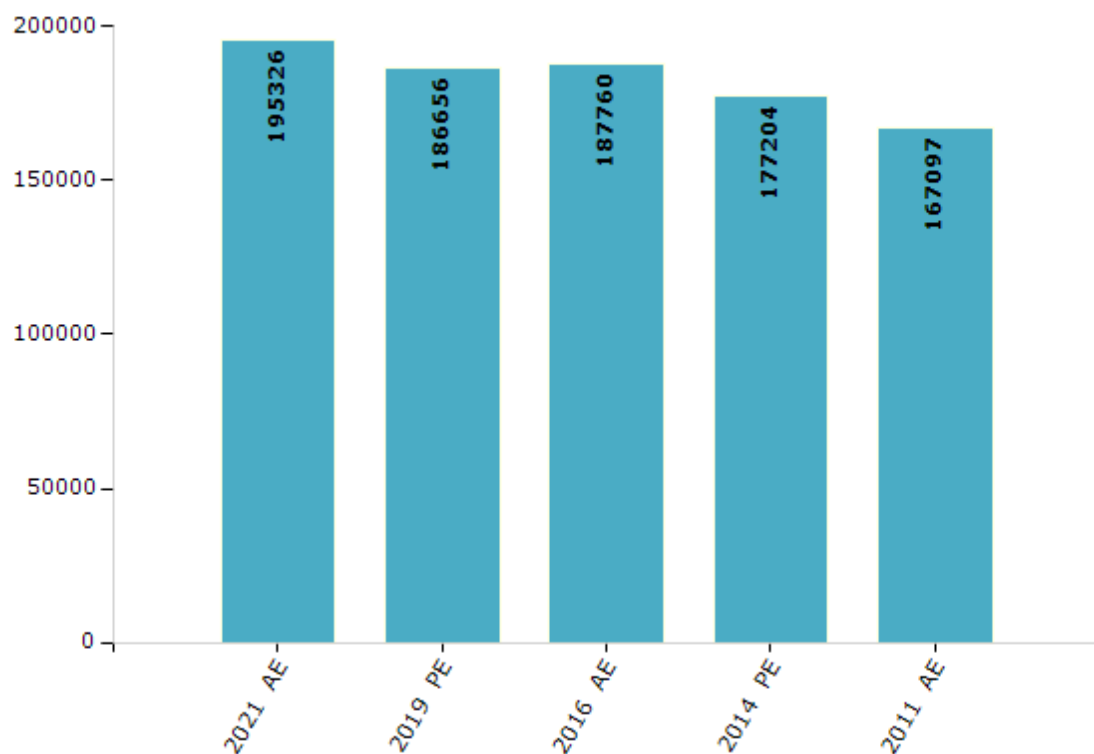
Electoral Features

Electors by Male & Female

Year	Male	Female	Others	Total
2021 AE	97132	98194	0	195326
2019 PE	93157	93499	0	186656
2016 AE	92461	95299	0	187760
2014 PE	87504	89700	0	177204
2011 AE	82934	84163	0	167097
2009 PE	-	-	-	-
2006 AE	-	-	-	-
2004 PE	-	-	-	-
2001 AE	-	-	-	-
1999 PE	-	-	-	-
1996 AE	-	-	-	-

Year	Male	Female	Others	Total
1991 AE	-	-	-	-
1987 AE	-	-	-	-
1982 AE	-	-	-	-
1980 AE	-	-	-	-
1977 AE	-	-	-	-
1970 AE	-	-	-	-
1967 AE	-	-	-	-
1965 AE	-	-	-	-
1960 AE	-	-	-	-
1957 AE	-	-	-	-

Number of Electors



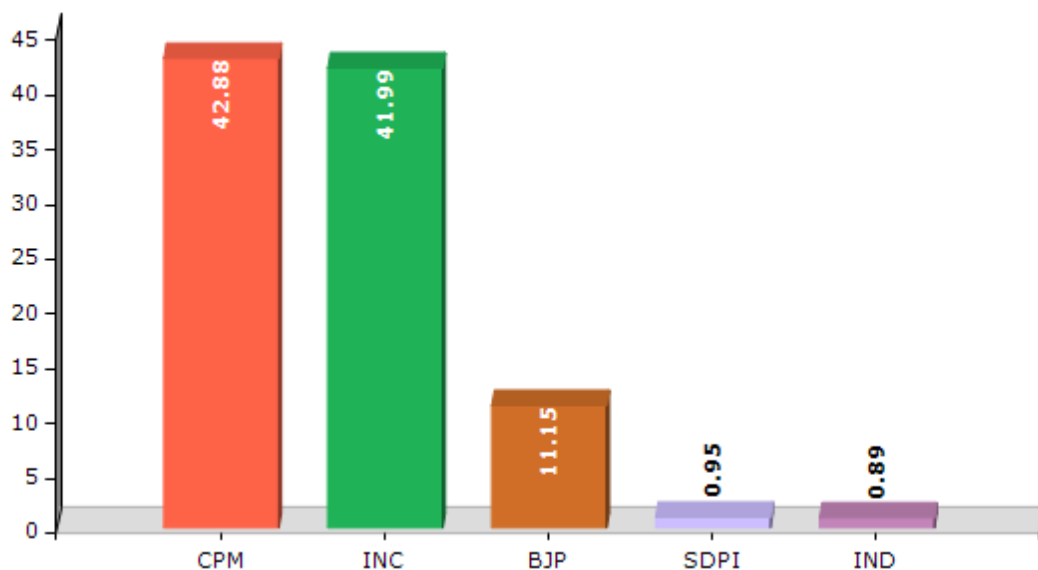
Note : AE : Assembly Election, PE : Assembly Segment of Parliamentary Election

Historical Summary Election Results

Summary Result of Assembly Election - 2016

Candidate Name	Party	Votes	Votes %
O R Kelu	CPM	62436	42.88
P K Jayalakshmi	INC	61129	41.99
K Mohandas	BJP	16230	11.15
Soman P N	SDPI	1377	0.95
Lakshmi	IND	1300	0.89
Annan Madakkimala	BSP	679	0.47
Kelu Chayimmal	IND	583	0.4
Vijayan	CPIM	224	0.15
Usha K	IND	205	0.14
Kelu Kolliyil	IND	196	0.13
Nittamani K Kunhiraman	IND	183	0.13
	NOTA	1050	0.72

Votes Percentage of Top Parties - 2016



Polling Station Level Election Results

Number and Name of Polling Stations (PS) (2021)

Number of Polling Stations	Name of Polling Stations	Number of Polling Stations	Name of Polling Stations
1	Govt. Upper Primary School Periya (Upper Building North Wing TP1/569)	14A	Aided Lower Primary School Valad (West Wing)
1A	Govt. Upper Primary School Periya (Upper Building North Wing TP1/569)	15	Servodaya Upper Primary School, Poroor
2	Govt. Upper Primary School Periya (Upper Building)	15A	Servodaya Upper Primary School, Poroor
3	Govt. Upper Primary School Periya (Upper Building South Wing – Building No. TP 01/569)	16	Bethany English Medium School, Yavanarkulam Main Building.
3A	Govt. Upper Primary School Periya (Upper Building South Wing – Building No. TP 01/569)	17	Govt. Lower Primary School, Poroor (North Wing)
4	Sankaran Nair Memmoriyal Lower Primary School Varayal (Main Building West Side)	17A	Govt. Lower Primary School, Poroor (North Wing)
5	Sankaran Nair Memmoriyal Lower Primary School Varayal (Main Building East Side)	18	Govt. Lower Primary School, Poroor (South Wing)
6	Sankaran Nair Memmoriyal Lower Primary School Varayal (West Building)	19	St.Thomas Upper Primary School, Thavinhal (New Building North Wing)
7	Nirmala Lower Primary School Alattil (West Wing)	19A	St.Thomas Upper Primary School, Thavinhal (New Building North Wing)
7A	Nirmala Lower Primary School Alattil (West Wing)	20	Aided Lower Primary School Venmani (West Building)
8	Nirmala Lower Primary School Alattil (New Building West Wing)	20A	Aided Lower Primary School Venmani (West Building)
9	Nirmala Lower Primary School Alattil (New Building East Wing)	21	Aided Lower Primary School Venmani (East Building)
10	Govt. Tribal High School Edathana (Main Building)	21A	Aided Lower Primary School Venmani (East Building)
10A	Govt. Tribal High School Edathana (Main Building)	22	Thavinhal Estate Lower Primary School
11	Govt. Higher Scondary School Valad (East Building)	22A	Thavinhal Estate Lower Primary School
11A	Govt. Higher Scondary School Valad (East Building)	23	Govt. Upper Primary School Thalapuzha - Chungam (New Building)
12	Govt. Higher Scondary School Valad (West Building)	24	Govt. Lower Primary School Kaithakolli
12A	Govt. Higher Scondary School Valad (West Building)	24A	Govt. Lower Primary School Kaithakolli
13	Aided Lower Primary School Valad (East Wing)	25	Govt. Engineering Collage Canteen Block
13A	Aided Lower Primary School Valad (East Wing)	25A	Govt. Engineering Collage Canteen Block
14	Aided Lower Primary School Valad (West Wing)	26	Govt. Upper Primary School Thalapuzha (West Wing)

Contd....

Polling Station Level Election Results

Polling Station-wise Votes Secured by Overall Top Five Parties in Mananthavady Assembly in Assembly Election (AE) under Wayanad Parliamentary Constituency in Kerala (2021)

Number of Polling Station	Winner - O.R.Kelu (CPI(M))	Runner-up - P.K. Jayalakshmi (INC)	3rd - Palliyara Mukundan (BJP)	4th - Babitha Sreenu (SDPI)	5th - Lakshmi (IND)	NOTA	Other	Total Votes Secured
22A	414	143	8	9	0	2	0	576
23	349	338	16	45	2	2	1	753
24	143	149	57	16	0	4	5	374
24A	136	264	64	6	0	5	0	475
25	238	193	10	5	1	2	5	454
25A	281	187	59	0	3	1	1	532
26	153	147	51	20	0	2	0	373
26A	151	233	48	15	2	1	2	452
27	186	199	32	5	0	0	2	424
27A	256	219	72	7	1	4	1	560
28	229	112	62	16	0	3	1	423
28A	187	228	152	2	1	2	0	572
29	284	96	21	1	2	3	2	409
29A	327	146	53	1	1	5	1	534
30	299	125	112	1	2	9	3	551
31	199	151	11	2	0	1	0	364
31A	262	130	27	1	0	4	3	427
32	389	253	66	2	1	2	3	716
33	430	200	48	1	2	2	2	685
34	478	165	62	0	1	5	7	718
35	244	104	29	0	0	9	1	387
35A	284	190	30	2	0	3	0	509
36	464	188	46	1	1	8	0	708
37	365	91	37	1	0	1	2	497
37A	306	171	77	0	2	8	1	565
38	300	110	23	1	0	3	0	437
38A	296	166	22	1	1	3	3	492
39	312	120	23	0	0	2	5	462
39A	254	199	30	0	0	1	1	485
40	247	117	42	0	1	6	6	419
40A	332	148	18	1	1	2	2	504
41	495	254	20	2	1	1	4	777
42	313	86	12	0	0	0	0	411
42A	292	168	20	0	1	1	0	482
43	299	73	63	5	0	0	0	440

Contd....

Polling Station Level Election Results

Winner, Runner-up and 3rd Party Position & Winning Margin According to Polling Stations in Mananthavady Assembly in Assembly Election (AE) under Wayanad Parliamentary Constituency in Kerala (2021)

Polling Station Number	Winner Party	Winner Votes (%)	Runner-up Party	Runner-up Votes (%)	Winning Margin Votes (%)	Third Party	Third Party Votes (%)	Other Votes (%)
43A	CPI(M)	255 (53.68)	INC	174 (36.63)	81 (17.05)	BJP	33 (6.95)	13 (2.74)
44	CPI(M)	239 (61.6)	INC	113 (29.12)	126 (32.48)	BJP	28 (7.22)	8 (2.06)
44A	CPI(M)	248 (52.1)	INC	174 (36.55)	74 (15.55)	BJP	45 (9.45)	9 (1.89)
45	CPI(M)	485 (60.85)	INC	264 (33.12)	221 (27.73)	BJP	35 (4.39)	13 (1.63)
46	CPI(M)	250 (73.75)	INC	55 (16.22)	195 (57.53)	BJP	28 (8.26)	6 (1.77)
46A	CPI(M)	289 (62.69)	INC	151 (32.75)	138 (29.94)	BJP	13 (2.82)	8 (1.74)
47	CPI(M)	290 (64.88)	INC	140 (31.32)	150 (33.56)	BJP	9 (2.01)	8 (1.79)
47A	CPI(M)	329 (59.07)	INC	176 (31.6)	153 (27.47)	BJP	32 (5.75)	20 (3.59)
48	CPI(M)	239 (58.29)	INC	150 (36.59)	89 (21.7)	BJP	19 (4.63)	2 (0.49)
48A	INC	286 (55.21)	CPI(M)	214 (41.31)	72 (13.9)	BJP	11 (2.12)	7 (1.35)
49	CPI(M)	216 (43.2)	INC	175 (35)	41 (8.2)	SDPI	62 (12.4)	47 (9.4)
49A	CPI(M)	253 (46.42)	INC	188 (34.5)	65 (11.92)	SDPI	67 (12.29)	37 (6.79)
50	CPI(M)	252 (56.5)	INC	146 (32.74)	106 (23.76)	BJP	33 (7.4)	15 (3.36)
50A	CPI(M)	228 (45.33)	INC	176 (34.99)	52 (10.34)	BJP	81 (16.1)	18 (3.58)
51	CPI(M)	272 (60.31)	INC	115 (25.5)	157 (34.81)	BJP	31 (6.87)	33 (7.32)
51A	CPI(M)	384 (67.61)	INC	111 (19.54)	273 (48.07)	BJP	41 (7.22)	32 (5.63)
52	CPI(M)	299 (56.2)	INC	173 (32.52)	126 (23.68)	BJP	37 (6.95)	23 (4.32)
53	CPI(M)	243 (53.76)	INC	167 (36.95)	76 (16.81)	BJP	32 (7.08)	10 (2.21)
53A	CPI(M)	293 (58.48)	INC	146 (29.14)	147 (29.34)	BJP	43 (8.58)	19 (3.79)
54	CPI(M)	270 (66.67)	INC	100 (24.69)	170 (41.98)	BJP	22 (5.43)	13 (3.21)
54A	CPI(M)	288 (59.02)	INC	164 (33.61)	124 (25.41)	BJP	22 (4.51)	14 (2.87)
55	CPI(M)	467 (64.33)	INC	168 (23.14)	299 (41.19)	BJP	76 (10.47)	15 (2.07)
56	INC	188 (49.09)	CPI(M)	179 (46.74)	9 (2.35)	BJP	7 (1.83)	9 (2.35)
56A	CPI(M)	213 (49.31)	INC	184 (42.59)	29 (6.72)	BJP	17 (3.94)	18 (4.17)
57	CPI(M)	251 (54.09)	INC	151 (32.54)	100 (21.55)	BJP	55 (11.85)	7 (1.51)
57A	CPI(M)	264 (53.44)	INC	185 (37.45)	79 (15.99)	BJP	35 (7.09)	10 (2.02)
58	CPI(M)	211 (53.55)	INC	147 (37.31)	64 (16.24)	BJP	32 (8.12)	4 (1.02)
58A	CPI(M)	238 (51.97)	INC	178 (38.86)	60 (13.11)	BJP	36 (7.86)	6 (1.31)
59	CPI(M)	189 (50.67)	INC	160 (42.9)	29 (7.77)	BJP	21 (5.63)	3 (0.8)
59A	INC	221 (51.4)	CPI(M)	188 (43.72)	33 (7.68)	BJP	14 (3.26)	7 (1.63)
60	CPI(M)	338 (58.99)	INC	200 (34.9)	138 (24.09)	BJP	27 (4.71)	8 (1.4)
61	CPI(M)	269 (62.27)	INC	139 (32.18)	130 (30.09)	BJP	18 (4.17)	6 (1.39)
61A	CPI(M)	350 (68.09)	INC	105 (20.43)	245 (47.66)	BJP	50 (9.73)	9 (1.75)
62	CPI(M)	224 (51.26)	INC	168 (38.44)	56 (12.82)	BJP	35 (8.01)	10 (2.29)
62A	CPI(M)	285 (51.54)	INC	213 (38.52)	72 (13.02)	BJP	40 (7.23)	15 (2.71)

Contd....

Socio-Economic Amenities - Rural

Access to Education Facilities

Particulars	Number of Villages (% of Population)				
	Available	Not Available	If Not Available (Distance of Nearest Facility)		
			A	B	C
Govt. Primary School	16 (100)	0 (0)	0 (0)	0 (0)	0 (0)
Private Primary School	13 (82)	3 (18)	0 (0)	0 (0)	0 (0)
Govt. Middle School	15 (96)	1 (4)	0 (0)	0 (0)	0 (0)
Private Middle School	10 (64)	6 (36)	0 (0)	0 (0)	0 (0)
Govt. Secondary School	12 (82)	4 (18)	1 (4)	0 (0)	2 (9)
Private Secondary School	7 (48)	9 (52)	0 (0)	0 (0)	0 (0)
Govt. Senior Secondary School	9 (61)	7 (39)	2 (13)	2 (12)	1 (4)
Private Senior Secondary School	6 (41)	10 (59)	0 (0)	0 (0)	1 (5)
Govt. Arts and Science Degree College	2 (13)	14 (87)	0 (0)	1 (9)	5 (22)
Private Arts and Science Degree College	2 (10)	14 (90)	0 (0)	4 (34)	2 (12)
Govt. Engineering College	1 (7)	15 (93)	0 (0)	1 (13)	14 (80)
Private Engineering College	0 (0)	16 (100)	0 (0)	0 (0)	0 (0)
Govt. Medicine College	0 (0)	16 (100)	0 (0)	0 (0)	16 (100)
Private Medicine College	0 (0)	16 (100)	0 (0)	0 (0)	0 (0)
Govt. Management Institute	0 (0)	16 (100)	0 (0)	0 (0)	12 (80)
Private Management Institute	0 (0)	16 (100)	0 (0)	0 (0)	4 (20)
Govt. Polytechnic	0 (0)	16 (100)	0 (0)	0 (0)	16 (100)
Private Polytechnic	0 (0)	16 (100)	0 (0)	0 (0)	0 (0)
Govt. Vocational Training School/ITI	1 (7)	15 (93)	0 (0)	1 (6)	5 (36)
Private Vocational Training School/ITI	3 (20)	13 (80)	0 (0)	2 (14)	5 (23)
Govt. Non Formal Training Centre	0 (0)	16 (100)	0 (0)	0 (0)	0 (0)
Private Non Formal Training Centre	2 (22)	14 (78)	0 (0)	4 (23)	10 (55)
Govt. School For Disabled	0 (0)	16 (100)	0 (0)	0 (0)	3 (16)
Private School For Disabled	2 (15)	14 (85)	0 (0)	3 (27)	8 (42)
Government Others	1 (6)	15 (94)	0 (0)	1 (7)	8 (50)
Private Others	2 (16)	14 (84)	2 (12)	2 (9)	0 (0)

Note : Distance A : Less than 5 km; B : Between 5-10 km; C : 10+ km.; Source : Data Analysis is based on 2011 Census.

DISCLAIMER

The Terms of Use and Disclaimer of Datanet India Private Limited (hereinafter referred to as "Datanet") for use of this analysis report of **Mananthavady Assembly Constituency (Mananthavady Vidhan Sabha)** :-

1. **Assembly Factbook™** is a Registered Trade Mark owned by Datanet.
2. All the maps are sketched and graphical representation only and have not been drawn to the scale and also not to represent the actual geographical area or boundary of the unit.
3. The data for the aforesaid analysis is based on authentic sources and has been culled from the various publications of Census, CSO and NSSO for district and block level data, various central and state government departments, Central & State Elections Commissions and the concerned Returning Officers' releases, Electoral Rolls, Election results and allied publications, internal assessment, surveys, estimates and analysis. Therefore, certain adjustment of data at micro level may have been done to arrive closer to the macro data.
4. Data have been provided on an "As Is" and "As AVAILABLE" basis
5. The colours shown in the maps or diagram and charts of a particular party, alliance or AC are indicative and do not represent them.
6. This publication which includes maps, sheets, graphs and data would be the property under copyright of Datanet only. The user may use these for its internal study, analysis and research purposes. It's public display, re-selling or any commercial uses by the user are not allowed.
7. Datanet has taken due care and caution in compilation and processing of data and allied information, but does not guarantee the accuracy, adequacy or completeness of any information/analysis and will be not responsible for any errors or omissions or for the results obtained from the use of such information/analysis.
8. All the contents for the publication have been culled from various authentic sources and Datanet reasonably believes such sources to be reliable, but does not make any representations, express or implied as to the accuracy or fitness of use of such information. The information or contents of the information/analysis do not constitute advice and should not be relied upon in making (or refraining from making) any decision. Any reliance placed upon the information provided by Datanet is the sole responsibility and strictly at the user's risk.
9. In no event will Datanet be liable for any damages (including, without limitation, damages for loss of business projects, or loss of profits) arising in contract, tort or otherwise from the use of or inability to use any of its contents, or from any action taken (or refrained from being taken) as a result of using the analysis or any of its contents. Datanet its directors, owners, editors, officials, employees, distributor and agents or any associate will not be liable for any errors in the information contained or any consequences arising from the use of the contents of the provided information/analysis.
10. If any provision of these terms and conditions is held invalid or illegal or unenforceable for any reason by any court of competent jurisdiction, such provision shall be severed and the remainder of provisions of the terms and conditions shall continue in full force and effect as if the Term of Use had been executed with the invalid, illegal or unenforceable provision eliminated.
11. If there are any discrepancies in the information provided, please bring it to attention of Datanet for suitable rectification measures.

Buy Online This Complete Book At
Datanet India eBooks Store

www.indiastatpublications.com

or go directly at

[http://www.indiastatpublications.com/
Assembly_factbook/Kerala/Wayanad/ Mananthavady](http://www.indiastatpublications.com/Assembly_factbook/Kerala/Wayanad/Mananthavady)

 **india**stat**elections**

ISBN : 978-93-5313-632-1

