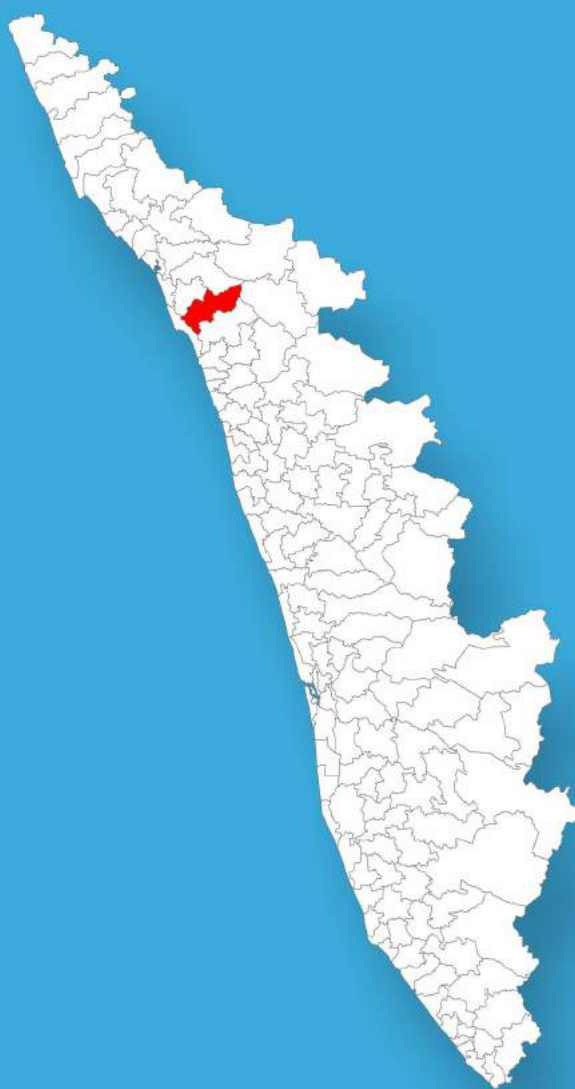




Kerala

Assembly Factbook™

Perambra Assembly Constituency

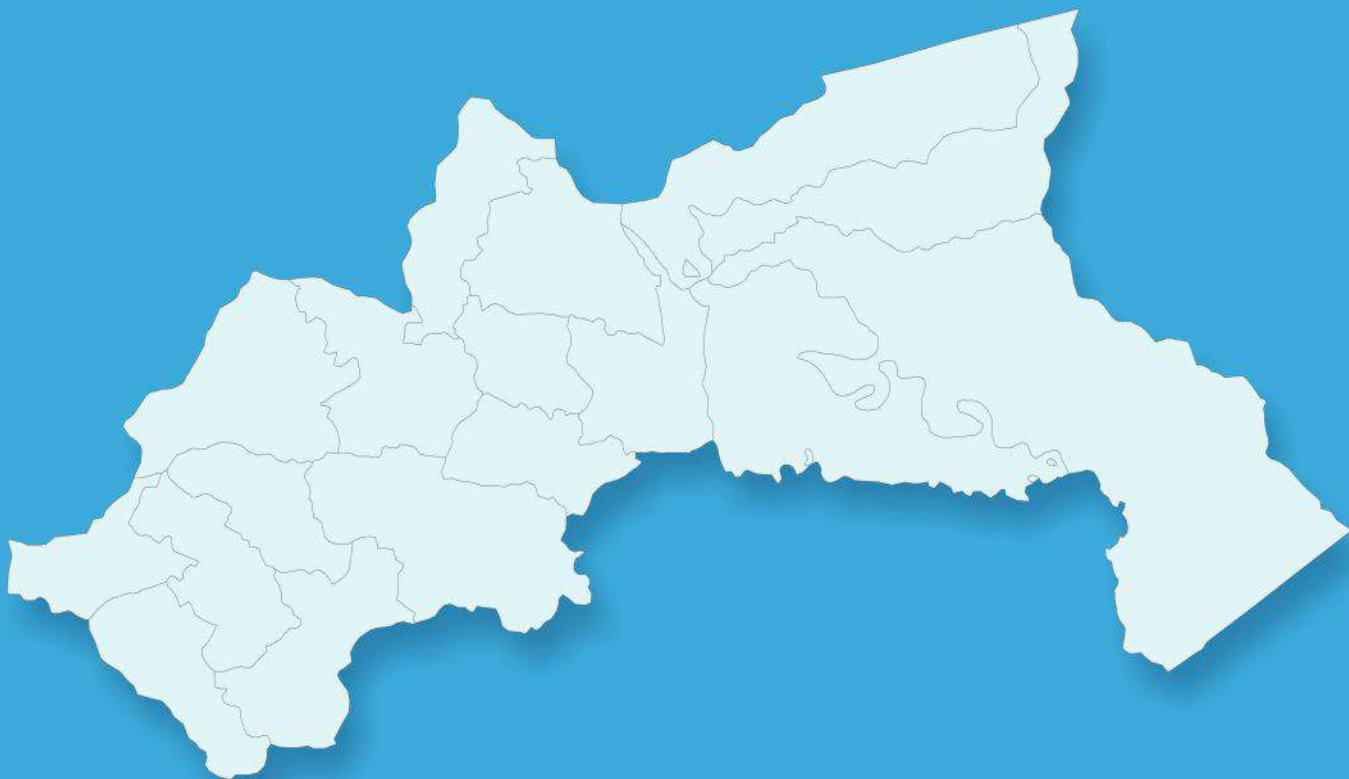


Key Electoral Data of Perambra
Assembly Constituency (Vidhan Sabha)

Kerala

Assembly Factbook™

Perambra Assembly Constituency



Perambra Vidhan Sabha

Editor & Director

Dr. R.K. Thukral

Research Editor

Dr. Shafeeq Rahman

Compiled, Researched and Published by Datanet India Pvt. Ltd.

D-100, 1st Floor,

Okhla Industrial Area, Phase-I,
New Delhi- 110020.

Ph.: 91-11- 43580781-84

Email : support@indiastatpublications.com

Website : www.indiastatelections.com

Online Book Store :

www.indiastatpublications.com

Report No. : AFB/KR-024-0123

ISBN : 978-93-5313-640-6

First Edition : January, 2018

Sixth Updated Edition : January, 2023

Price : Rs.11500/-

US\$ 310

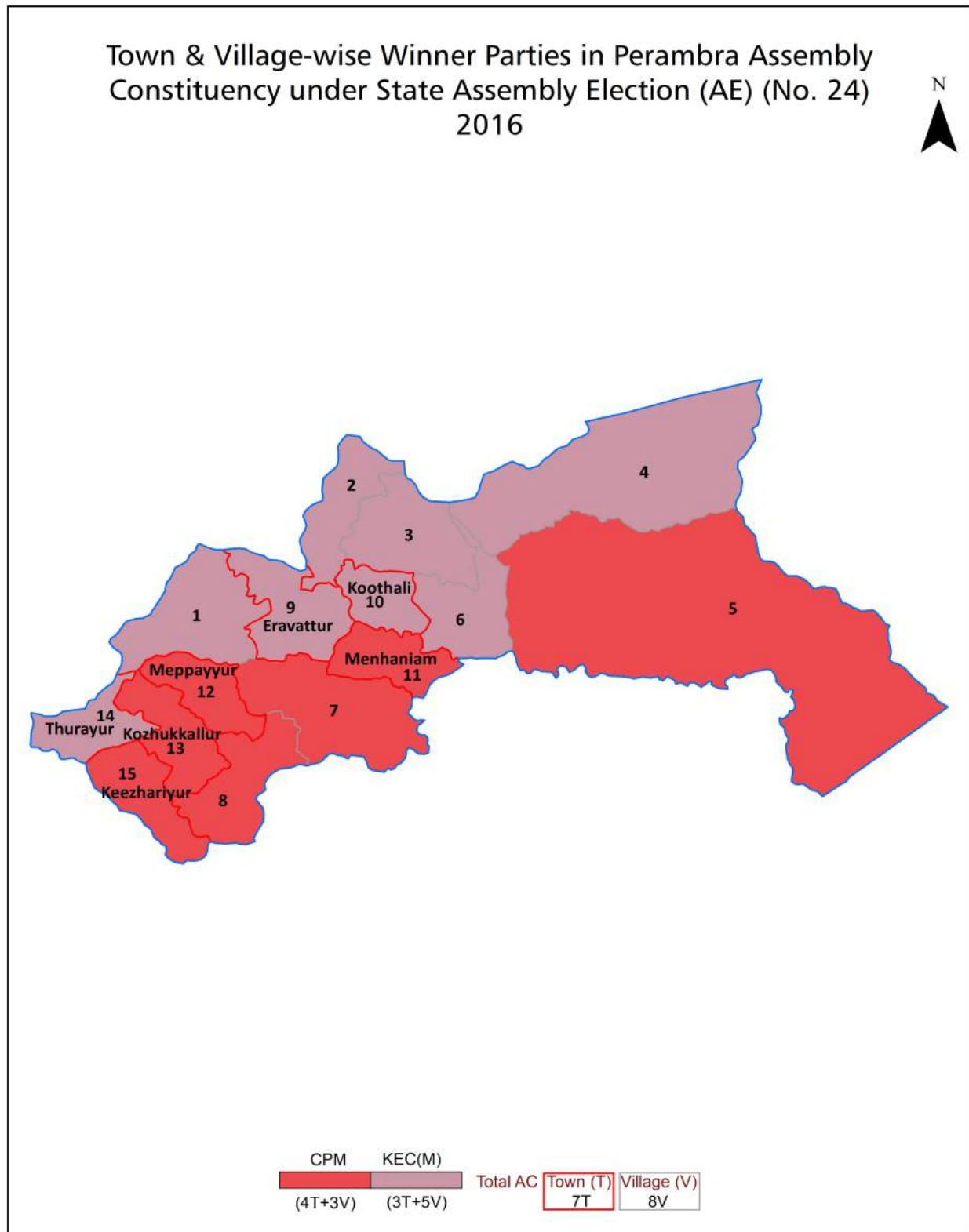
© Datanet India Pvt. Ltd.

All rights reserved. No part of this book may be reproduced, stored in a retrieval system or transmitted in any form or by any means, mechanical photocopying, photographing, scanning, recording or otherwise without the prior written permission of the publisher. Please refer to Disclaimer at page no. 224 for the use of this publication.

Printed in India

No.	Particulars	Page No.
	Introduction	
1	Assembly Constituency - (Vidhan Sabha) at a Glance Features of Assembly as per Delimitation Commission of India (2008)	1-2
	Location and Political Maps	
2	Location Map Boundaries of Assembly Constituency - (Vidhan Sabha) in District Boundaries of Assembly Constituency under Parliamentary Constituency - (Lok Sabha) Town & Village-wise Winner Parties- 2021, 2019, 2016, 2014, 2011 and 2009	3-10
	Administrative Setup (2011)	
3	District Sub-district Towns Villages Inhabited Villages Uninhabited Villages Village Panchayat Intermediate Panchayat	11-12
	Demographics (2011)	
4	Population Households Rural/Urban Population Towns and Villages by Population Size Sex Ratio (Total & 0-6 Years) Religious Population Social Population Literacy Rate	13-14
	Electoral Features	
5	Important Dates of Last Elections Held Electors by Gender Service Electors Voters Voters Turnout Polling Stations & Average Number of Electors per Polling Station Electors by Age Group Present Elected Representatives	15-26
	Historical Summary Election Results	
6	Vote Share of Major Parties Winning Margin (Number & Percentage) Polarity of Parties Summary Result of Assembly Segment of Parliamentary Elections 2019, 2014, 2009, 2004 and 1999 Summary Result of Assembly Elections 2021, 2016, 2011, 2006, 2001, 1996, 1991, 1987, 1982, 1980, 1977, 1970, 1967, 1965, 1960 and 1957	27-51
	Polling Station Level Election Results	
7	Name and Number of Polling Station 2021, 2019, 2016, 2014, 2011 and 2009 Polling Station-wise Electors, Voters & Voters Turnout 2021, 2019, 2016, 2014, 2011 and 2009 Polling Station wise Elections Results 2021, 2019, 2016, 2014, 2011 and 2009	52-203
	Share of Assembly Constituency	
8	Share of Assembly Constituency - (Vidhan Sabha) in State, District and Parliamentary Constituency - (Lok Sabha)	204
	Socio-Economic Amenities (2011)	
9	Access to Administrative Units Agricultural, Manufacturing and Industrial Commodities Demographic Indicators Education Health & Manpower Drinking Water Supply Sanitation Entertainment and Recreations Infrastructure Power Food Allocation Distribution and Marketing of Agriculture Commodities Infrastructure Transport and Road Infrastructure Communication Banking and Financial Services Land Use Irrigation Source	206-220
10	Abbreviation & Sources	222
11	Disclaimer	224

Location & Political Map



Administrative Setup

List of Village Panchayat & Intermediate Panchayat (Block) Name - 2011

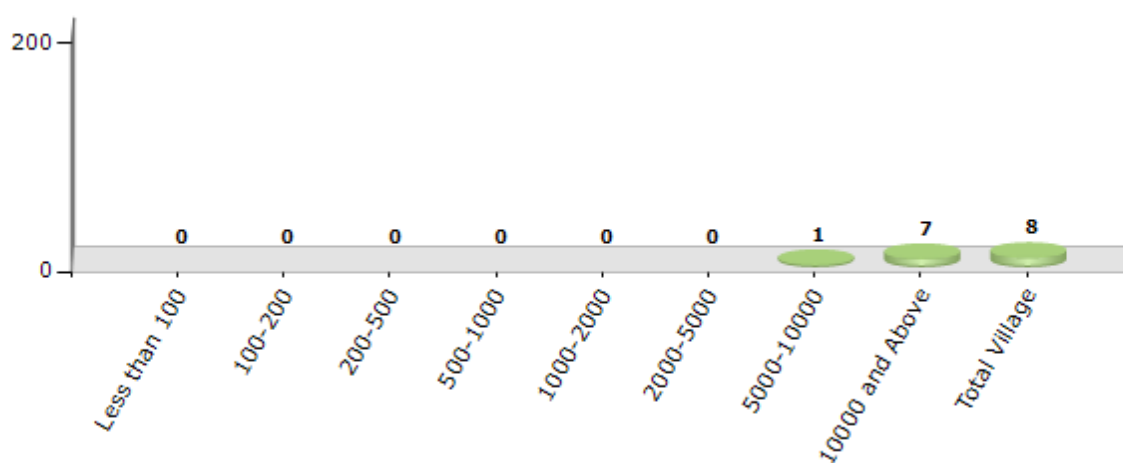
Village Name	Village Panchayat Name	Intermediate Panchayat Name
Arikkulam (Part)	Arikkulam	Panthalayani
Chakkittapara	Chakkittapara,Koorachundu	Perambra
Changaroath	Changaroath	Perambra
Chempanoda	Chakkittapara	Perambra
Cheruvannur	Cheruvannur	Perambra
Nochad	Nochad	Perambra
Palery	Changaroath	Perambra
Perambra	Chakkittapara,Koothali	Perambra

Demographics

Number of Villages by Population Size - 2011

Less than 100	100-200	200-500	500-1000	1000-2000	2000-5000	5000-10000	10000 and Above	Total Village
0	0	0	0	0	0	1	7	8

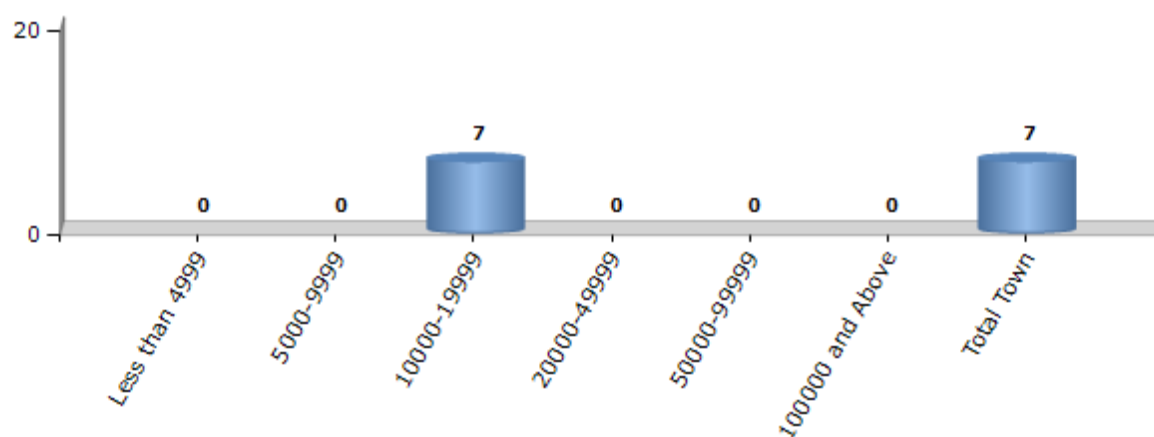
Number of Villages by Population Size - 2011



Number of Towns by Population Size - 2011

Less than 4999	5000-9999	10000-19999	20000-49999	50000-99999	100000 and Above	Total Town
0	0	7	0	0	0	7

Number of Towns by Population Size - 2011



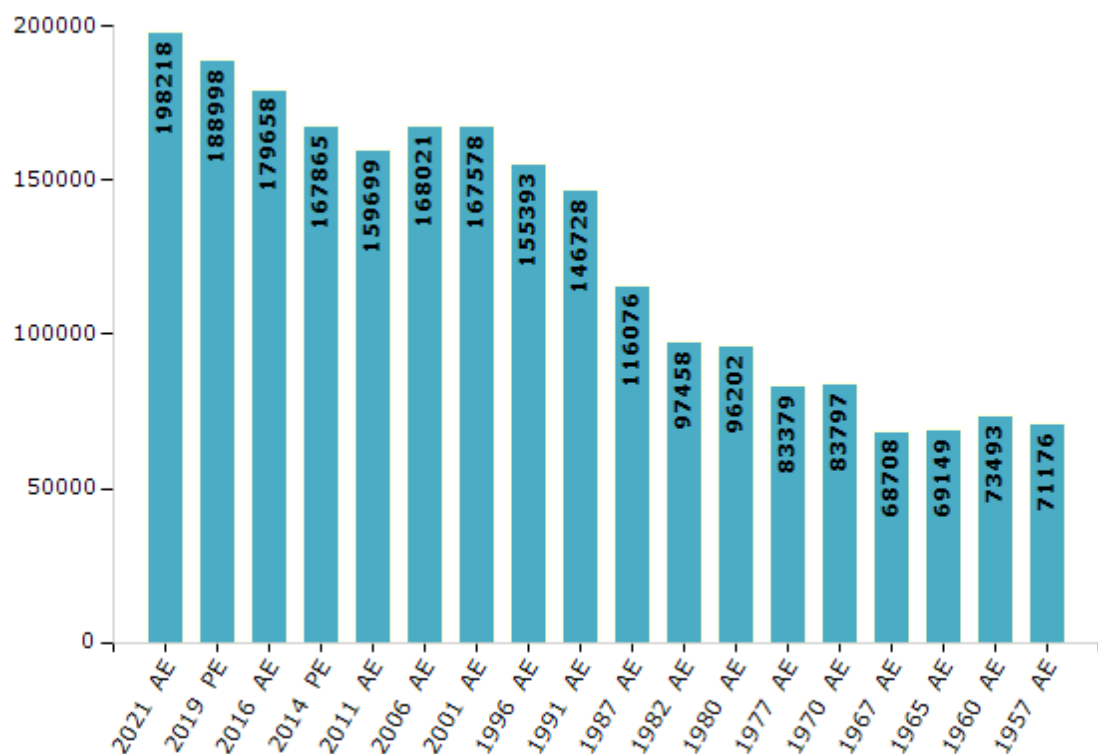
Electoral Features

Electors by Male & Female

Year	Male	Female	Others	Total
2021 AE	96083	102134	1	198218
2019 PE	92421	96576	1	188998
2016 AE	86502	93156	0	179658
2014 PE	81162	86703	0	167865
2011 AE	76833	82866	0	159699
2009 PE	-	-	-	-
2006 AE	82308	85713	-	168021
2004 PE	-	-	-	-
2001 AE	81484	86094	-	167578
1999 PE	-	-	-	-
1996 AE	76115	79278	-	155393

Year	Male	Female	Others	Total
1991 AE	63254	83474	-	146728
1987 AE	57480	58596	-	116076
1982 AE	49110	48348	-	97458
1980 AE	49063	47139	-	96202
1977 AE	41983	41396	-	83379
1970 AE	41811	41986	-	83797
1967 AE	-	-	-	68708
1965 AE	-	-	-	69149
1960 AE	-	-	-	73493
1957 AE	-	-	-	71176

Number of Electors



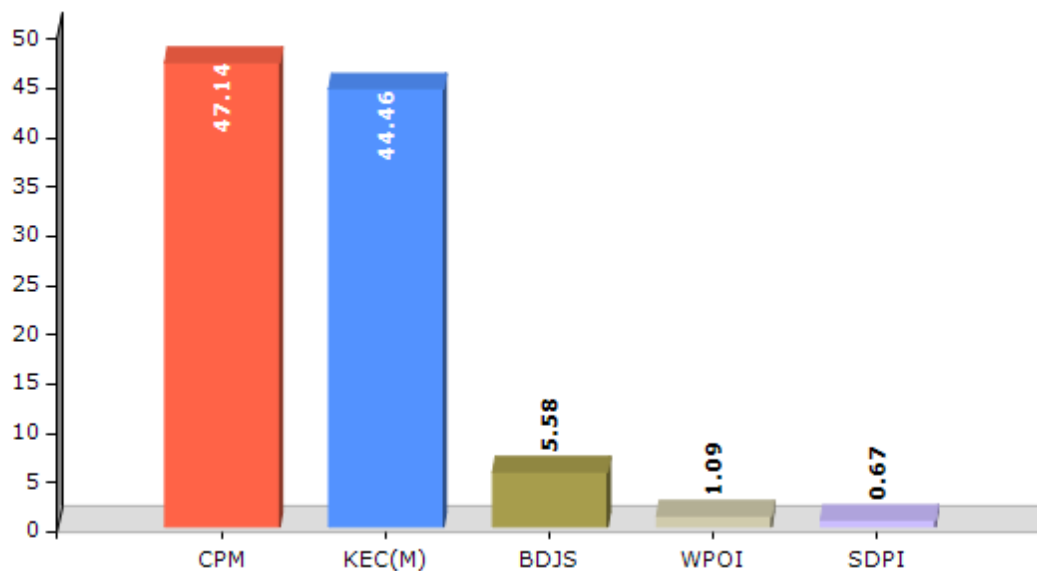
Note : AE : Assembly Election, PE : Assembly Segment of Parliamentary Election

Historical Summary Election Results

Summary Result of Assembly Election - 2016

Candidate Name	Party	Votes	Votes %
T.P.Ramakrishnan	CPM	72359	47.14
Adv.Mohammed Ikbal	KEC(M)	68258	44.46
Sukumaran Nair	BDJS	8561	5.58
Razak Paleri	WPOI	1673	1.09
K.P.Gopi	SDPI	1036	0.67
Muhammed Iqbal Bappubaith	IND	637	0.41
M.T.Muhammed Master	CPIM	224	0.15
Muhammad Iqbal Pallath	IND	148	0.1
	NOTA	616	0.4

Votes Percentage of Top Parties - 2016



Polling Station Level Election Results

Number and Name of Polling Stations (PS) (2021)

Number of Polling Stations	Name of Polling Stations	Number of Polling Stations	Name of Polling Stations
1	Janakeeya Vayana Sala Kallur	14	Kadiyangad L P School
2	Purakkileri Mala Anganwadi No. 14	14A	Kadiyangad L P School
3	Govt. Lower Primary School Vadakkumpad North Side	15	Vadakkumpad Higher Secondary School Plus Two Block
3A	Govt. Lower Primary School Vadakkumpad North Side	16	Vadakkumpad High School
4	Govt. Lower Primary School Vadakkumpad South Side	17	Aided L.P. School Kadiyangad Centre Side
5	Paleri M L P School	18	Changarothe Grama Panchayath Community Hall Kadiyangad
6	Govt. Lower Primary School Cheriya Kumbalam East Side	19	Govt L.P. School Muthuvannacha East Side
6A	Govt. Lower Primary School Cheriya Kumbalam East Side	19A	Govt L.P. School Muthuvannacha East Side
7	Govt. Lower Primary School Cheriya Kumbalam West Side	20	Govt L.P. School Muthuvannacha West Side
7A	Govt. Lower Primary School Cheriya Kumbalam West Side	20A	Govt L.P. School Muthuvannacha West Side
8	Parakkadavu Kaniyan Kandi Anganwadi No. 168	21	Aided Mappila U.P. School Changarothe Right Side
9	Aided Lower Primary School Paleri (North Side)	21A	Aided Mappila U.P. School Changarothe Right Side
9A	Aided Lower Primary School Paleri (North Side)	22	Aided Mappila U.P. School Changarothe Left Side
10	Kunnasseri Govt. Lower Priamry School Changarothe	23	Aided Mappila U.P. School Changarothe Middle Side
10A	Kunnasseri Govt. Lower Priamry School Changarothe	24	Aided L.P. School Paleri East Side
11	Meethale Valappil Anganwadi	24A	Aided L.P. School Paleri East Side
11A	Meethale Valappil Anganwadi	25	Aided L.P. School Paleri West Side
12	Holi Family U.P. School Changarothe	25A	Aided L.P. School Paleri West Side
12A	Holi Family U.P. School Changarothe	26	Samskarika Nilayam Pannikkottur
13	Aided L.P.School Avadukka	26A	Samskarika Nilayam Pannikkottur
13A	Aided L.P.School Avadukka	27	St. Joseph High School Chembanoda North Side

Contd....

Polling Station Level Election Results

Polling Station-wise Votes Secured by Overall Top Five Parties in Perambra Assembly in Assembly Election (AE) under Vadakara Parliamentary Constituency in Kerala (2021)

Number of Polling Station	Winner - T.P. Rama krishnan (CPI(M))	Runner-up - C H Ebrahimkutty S/O Kunjammed (IND)	3rd - Adv. K V Sudheer (BJP)	4th - Ismail Kammana (SDPI)	5th - Ibrahimkutty M S/O Pokker (IND)	NOTA	Other	Total Votes Secured
24	240	257	46	4	1	1	0	549
24A	246	258	50	8	2	3	0	567
25	218	216	39	7	2	3	2	487
25A	164	309	24	8	5	0	2	512
26	295	93	27	1	4	1	1	422
26A	252	142	21	3	2	2	3	425
27	211	415	23	1	8	3	2	663
28	178	386	13	3	5	4	2	591
29	247	274	21	0	13	3	2	560
30	255	255	12	0	7	2	1	532
31	242	173	14	4	2	2	2	439
31A	293	131	21	1	1	1	2	450
32	295	102	12	2	7	3	0	421
32A	322	109	25	3	3	3	1	466
33	312	300	18	6	13	3	4	656
34	371	80	10	0	0	1	0	462
34A	288	148	17	3	3	0	1	460
35	234	164	16	3	1	1	1	420
35A	294	176	16	2	0	1	0	489
36	244	133	19	0	1	2	3	402
36A	228	188	21	0	3	1	2	443
37	491	191	50	4	8	5	1	750
38	279	120	30	1	2	1	0	433
38A	313	206	29	0	3	0	2	553
39	369	216	23	0	6	4	2	620
40	253	199	35	2	2	2	0	493
40A	230	280	23	5	6	2	1	547
41	387	323	40	0	6	0	1	757
42	225	205	18	2	3	5	3	461
42A	207	260	23	1	4	3	2	500
43	223	192	81	2	3	4	0	505
43A	249	248	47	1	3	0	2	550
44	232	186	35	3	2	1	3	462
44A	289	136	54	2	4	0	0	485
45	220	203	30	4	2	1	0	460

Contd....

Polling Station Level Election Results

Winner, Runner-up and 3rd Party Position & Winning Margin According to Polling Stations in Perambra Assembly in Assembly Election (AE) under Vadakara Parliamentary Constituency in Kerala (2021)

Polling Station Number	Winner Party	Winner Votes (%)	Runner-up Party	Runner-up Votes (%)	Winning Margin Votes (%)	Third Party	Third Party Votes (%)	Other Votes (%)
45A	CPI(M)	278 (55.49)	IND (CHE)	182 (36.33)	96 (19.16)	BJP	33 (6.59)	8 (1.6)
46	IND (CHE)	277 (65.33)	CPI(M)	118 (27.83)	159 (37.5)	BJP	18 (4.25)	11 (2.59)
46A	CPI(M)	197 (44.98)	IND (CHE)	177 (40.41)	20 (4.57)	BJP	55 (12.56)	9 (2.05)
47	IND (CHE)	424 (58.89)	CPI(M)	233 (32.36)	191 (26.53)	BJP	50 (6.94)	13 (1.81)
48	CPI(M)	333 (69.67)	IND (CHE)	123 (25.73)	210 (43.94)	BJP	20 (4.18)	2 (0.42)
48A	CPI(M)	293 (55.6)	IND (CHE)	217 (41.18)	76 (14.42)	BJP	12 (2.28)	5 (0.95)
49	CPI(M)	254 (61.06)	IND (CHE)	127 (30.53)	127 (30.53)	BJP	31 (7.45)	4 (0.96)
49A	CPI(M)	256 (56.14)	IND (CHE)	141 (30.92)	115 (25.22)	BJP	42 (9.21)	17 (3.73)
50	CPI(M)	362 (67.04)	IND (CHE)	122 (22.59)	240 (44.45)	BJP	47 (8.7)	9 (1.67)
50A	CPI(M)	368 (65.25)	IND (CHE)	159 (28.19)	209 (37.06)	BJP	30 (5.32)	7 (1.24)
51	CPI(M)	293 (64.97)	IND (CHE)	117 (25.94)	176 (39.03)	BJP	35 (7.76)	6 (1.33)
51A	CPI(M)	265 (55.32)	IND (CHE)	184 (38.41)	81 (16.91)	BJP	25 (5.22)	5 (1.04)
52	IND (CHE)	246 (57.88)	CPI(M)	143 (33.65)	103 (24.23)	BJP	22 (5.18)	14 (3.29)
52A	CPI(M)	223 (50)	IND (CHE)	186 (41.7)	37 (8.3)	BJP	19 (4.26)	18 (4.04)
53	IND (CHE)	238 (52.08)	CPI(M)	147 (32.17)	91 (19.91)	SDPI	39 (8.53)	33 (7.22)
53A	CPI(M)	228 (45.24)	IND (CHE)	217 (43.06)	11 (2.18)	BJP	38 (7.54)	21 (4.17)
54	CPI(M)	225 (49.13)	IND (CHE)	193 (42.14)	32 (6.99)	BJP	26 (5.68)	14 (3.06)
54A	CPI(M)	325 (58.66)	IND (CHE)	138 (24.91)	187 (33.75)	BJP	83 (14.98)	8 (1.44)
55	CPI(M)	243 (55.23)	IND (CHE)	148 (33.64)	95 (21.59)	BJP	41 (9.32)	8 (1.82)
55A	CPI(M)	264 (50.09)	IND (CHE)	221 (41.94)	43 (8.15)	BJP	36 (6.83)	6 (1.14)
56	IND (CHE)	188 (44.24)	CPI(M)	182 (42.82)	6 (1.42)	BJP	50 (11.76)	5 (1.18)
56A	IND (CHE)	264 (60)	CPI(M)	139 (31.59)	125 (28.41)	BJP	33 (7.5)	4 (0.91)
57	CPI(M)	276 (58.6)	IND (CHE)	174 (36.94)	102 (21.66)	BJP	14 (2.97)	7 (1.49)
57A	CPI(M)	280 (59.83)	IND (CHE)	144 (30.77)	136 (29.06)	BJP	40 (8.55)	4 (0.85)
58	CPI(M)	258 (54.55)	IND (CHE)	180 (38.05)	78 (16.5)	BJP	32 (6.77)	3 (0.63)
58A	CPI(M)	294 (58.45)	IND (CHE)	142 (28.23)	152 (30.22)	BJP	59 (11.73)	8 (1.59)
59	CPI(M)	353 (60.03)	IND (CHE)	198 (33.67)	155 (26.36)	BJP	31 (5.27)	6 (1.02)
60	CPI(M)	279 (64.88)	IND (CHE)	109 (25.35)	170 (39.53)	BJP	36 (8.37)	6 (1.4)
60A	CPI(M)	348 (72.96)	IND (CHE)	86 (18.03)	262 (54.93)	BJP	37 (7.76)	6 (1.26)
61	IND (CHE)	231 (48.73)	CPI(M)	200 (42.19)	31 (6.54)	BJP	39 (8.23)	4 (0.84)
61A	CPI(M)	270 (56.13)	IND (CHE)	161 (33.47)	109 (22.66)	BJP	49 (10.19)	1 (0.21)
62	IND (CHE)	190 (43.68)	CPI(M)	144 (33.1)	46 (10.58)	SDPI	58 (13.33)	43 (9.89)
62A	IND (CHE)	186 (42.08)	CPI(M)	177 (40.05)	9 (2.03)	BJP	63 (14.25)	16 (3.62)
63	IND (CHE)	219 (46.3)	CPI(M)	208 (43.97)	11 (2.33)	BJP	42 (8.88)	4 (0.85)
63A	CPI(M)	232 (46.31)	IND (CHE)	211 (42.12)	21 (4.19)	BJP	51 (10.18)	7 (1.4)

Contd....

Socio-Economic Amenities - Rural

Access to Education Facilities

Particulars	Number of Villages (% of Population)				
	Available	Not Available	If Not Available (Distance of Nearest Facility)		
			A	B	C
Govt. Primary School	8 (100)	0 (0)	0 (0)	0 (0)	0 (0)
Private Primary School	7 (91)	1 (9)	0 (0)	0 (0)	0 (0)
Govt. Middle School	5 (61)	3 (39)	0 (0)	0 (0)	0 (0)
Private Middle School	6 (80)	2 (20)	0 (0)	1 (11)	0 (0)
Govt. Secondary School	3 (31)	5 (69)	0 (0)	0 (0)	1 (9)
Private Secondary School	5 (64)	3 (36)	0 (0)	0 (0)	0 (0)
Govt. Senior Secondary School	1 (18)	7 (82)	0 (0)	2 (18)	1 (9)
Private Senior Secondary School	3 (41)	5 (59)	0 (0)	1 (13)	0 (0)
Govt. Arts and Science Degree College	0 (0)	8 (100)	0 (0)	2 (27)	3 (34)
Private Arts and Science Degree College	0 (0)	8 (100)	0 (0)	2 (25)	1 (14)
Govt. Engineering College	0 (0)	8 (100)	0 (0)	0 (0)	2 (30)
Private Engineering College	0 (0)	8 (100)	0 (0)	0 (0)	6 (70)
Govt. Medicine College	0 (0)	8 (100)	0 (0)	0 (0)	8 (100)
Private Medicine College	0 (0)	8 (100)	0 (0)	0 (0)	0 (0)
Govt. Management Institute	0 (0)	8 (100)	0 (0)	0 (0)	8 (100)
Private Management Institute	0 (0)	8 (100)	0 (0)	0 (0)	0 (0)
Govt. Polytechnic	0 (0)	8 (100)	0 (0)	1 (13)	7 (87)
Private Polytechnic	0 (0)	8 (100)	0 (0)	0 (0)	0 (0)
Govt. Vocational Training School/ITI	0 (0)	8 (100)	0 (0)	6 (87)	2 (13)
Private Vocational Training School/ITI	0 (0)	8 (100)	0 (0)	0 (0)	0 (0)
Govt. Non Formal Training Centre	1 (9)	7 (91)	1 (9)	2 (18)	4 (64)
Private Non Formal Training Centre	0 (0)	8 (100)	0 (0)	0 (0)	0 (0)
Govt. School For Disabled	0 (0)	8 (100)	0 (0)	1 (13)	3 (34)
Private School For Disabled	0 (0)	8 (100)	0 (0)	0 (0)	4 (53)
Government Others	1 (9)	7 (91)	1 (9)	2 (25)	4 (57)
Private Others	0 (0)	8 (100)	0 (0)	0 (0)	0 (0)

Note : Distance A : Less than 5 km; B : Between 5-10 km; C : 10+ km.; Source : Data Analysis is based on 2011 Census.

DISCLAIMER

The Terms of Use and Disclaimer of Datanet India Private Limited (hereinafter referred to as "Datanet") for use of this analysis report of **Perambra Assembly Constituency (Perambra Vidhan Sabha)** :-

1. **Assembly Factbook™** is a Registered Trade Mark owned by Datanet.
2. All the maps are sketched and graphical representation only and have not been drawn to the scale and also not to represent the actual geographical area or boundary of the unit.
3. The data for the aforesaid analysis is based on authentic sources and has been culled from the various publications of Census, CSO and NSSO for district and block level data, various central and state government departments, Central & State Elections Commissions and the concerned Returning Officers' releases, Electoral Rolls, Election results and allied publications, internal assessment, surveys, estimates and analysis. Therefore, certain adjustment of data at micro level may have been done to arrive closer to the macro data.
4. Data have been provided on an "As Is" and "As AVAILABLE" basis
5. The colours shown in the maps or diagram and charts of a particular party, alliance or AC are indicative and do not represent them.
6. This publication which includes maps, sheets, graphs and data would be the property under copyright of Datanet only. The user may use these for its internal study, analysis and research purposes. It's public display, re-selling or any commercial uses by the user are not allowed.
7. Datanet has taken due care and caution in compilation and processing of data and allied information, but does not guarantee the accuracy, adequacy or completeness of any information/analysis and will be not responsible for any errors or omissions or for the results obtained from the use of such information/analysis.
8. All the contents for the publication have been culled from various authentic sources and Datanet reasonably believes such sources to be reliable, but does not make any representations, express or implied as to the accuracy or fitness of use of such information. The information or contents of the information/analysis do not constitute advice and should not be relied upon in making (or refraining from making) any decision. Any reliance placed upon the information provided by Datanet is the sole responsibility and strictly at the user's risk.
9. In no event will Datanet be liable for any damages (including, without limitation, damages for loss of business projects, or loss of profits) arising in contract, tort or otherwise from the use of or inability to use any of its contents, or from any action taken (or refrained from being taken) as a result of using the analysis or any of its contents. Datanet its directors, owners, editors, officials, employees, distributor and agents or any associate will not be liable for any errors in the information contained or any consequences arising from the use of the contents of the provided information/analysis.
10. If any provision of these terms and conditions is held invalid or illegal or unenforceable for any reason by any court of competent jurisdiction, such provision shall be severed and the remainder of provisions of the terms and conditions shall continue in full force and effect as if the Term of Use had been executed with the invalid, illegal or unenforceable provision eliminated.
11. If there are any discrepancies in the information provided, please bring it to attention of Datanet for suitable rectification measures.

Buy Online This Complete Book At
Datanet India eBooks Store

www.indiastatpublications.com

or go directly at

[http://www.indiastatpublications.com/
Assembly_factbook/Kerala/Vadakara/ Perambra](http://www.indiastatpublications.com/Assembly_factbook/Kerala/Vadakara/Perambra)

 **india**stat**elections**

ISBN : 978-93-5313-640-6

