



Kerala

# Assembly Factbook™

Kuthuparamba Assembly Constituency



Key Electoral Data of Kuthuparamba  
Assembly Constituency (Vidhan Sabha)

Kerala

# **Assembly Factbook™**

Kuthuparamba Assembly Constituency



Kuthuparamba Vidhan Sabha

## **Editor & Director**

Dr. R.K. Thukral

## **Research Editor**

Dr. Shafeeq Rahman

## **Compiled, Researched and Published by Datanet India Pvt. Ltd.**

D-100, 1st Floor,

Okhla Industrial Area, Phase-I,  
New Delhi- 110020.

Ph.: 91-11- 43580781-84

Email : support@indiastatpublications.com

Website : www.indiastatelections.com

## **Online Book Store :**

www.indiastatpublications.com

**Report No. :** AFB/KR-014-0123

**ISBN :** 978-93-5313-629-1

**First Edition :** January, 2018

**Sixth Updated Edition :** January, 2023

**Price :** Rs.11500/-

US\$ 310

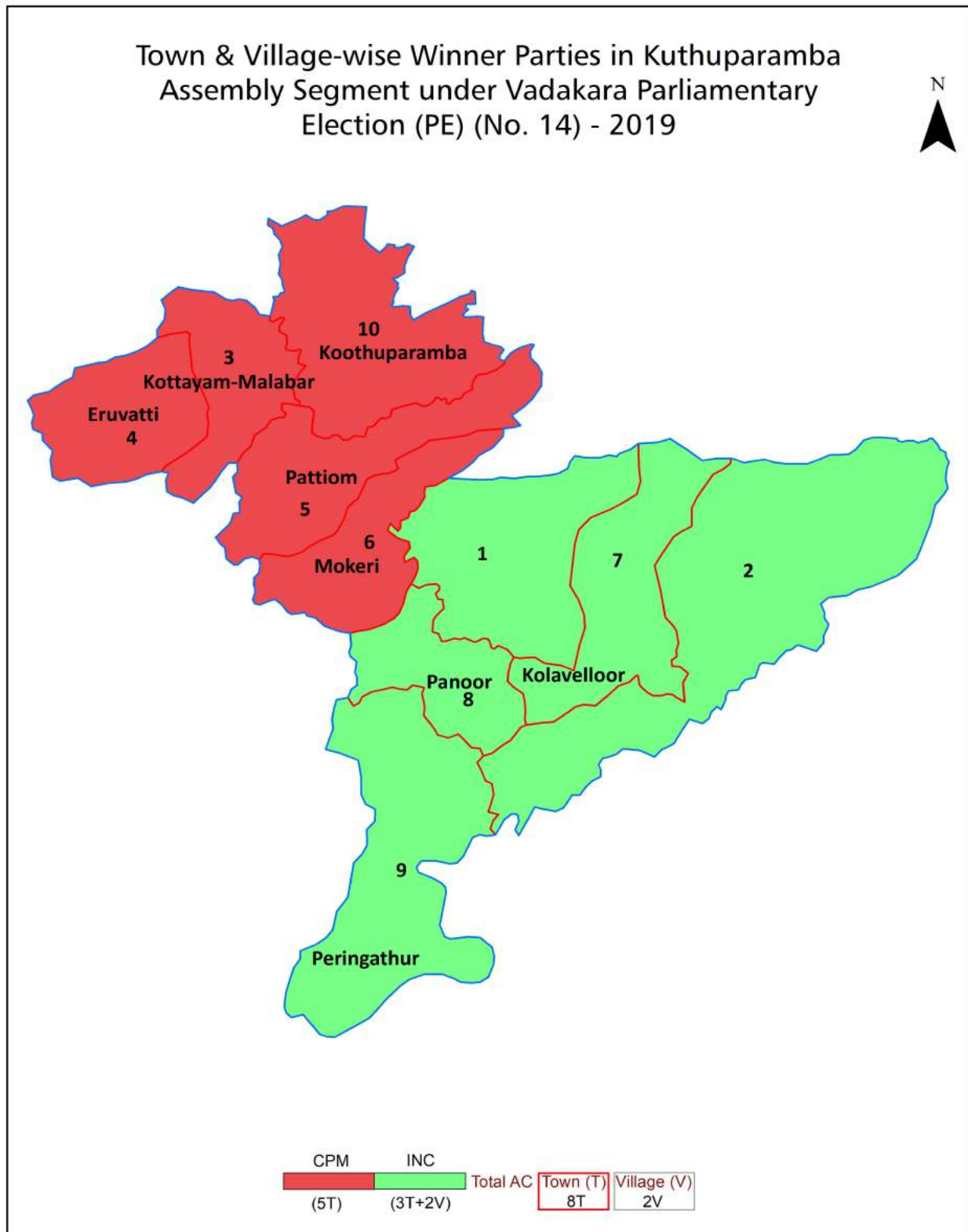
**© Datanet India Pvt. Ltd.**

All rights reserved. No part of this book may be reproduced, stored in a retrieval system or transmitted in any form or by any means, mechanical photocopying, photographing, scanning, recording or otherwise without the prior written permission of the publisher. Please refer to Disclaimer at page no. 224 for the use of this publication.

Printed in India

No.	Particulars	Page No.
	<b>Introduction</b>	
1	Assembly Constituency - (Vidhan Sabha) at a Glance   Features of Assembly as per Delimitation Commission of India (2008)	1-2
	<b>Location and Political Maps</b>	
2	Location Map   Boundaries of Assembly Constituency - (Vidhan Sabha) in District   Boundaries of Assembly Constituency under Parliamentary Constituency - (Lok Sabha)   Town & Village-wise Winner Parties- 2021, 2019, 2016, 2014, 2011 and 2009	3-10
	<b>Administrative Setup (2011)</b>	
3	District   Sub-district   Towns   Villages   Inhabited Villages   Uninhabited Villages   Village Panchayat   Intermediate Panchayat	11-12
	<b>Demographics (2011)</b>	
4	Population   Households   Rural/Urban Population   Towns and Villages by Population Size   Sex Ratio (Total & 0-6 Years)   Religious Population   Social Population   Literacy Rate	13-14
	<b>Electoral Features</b>	
5	Important Dates of Last Elections Held   Electors by Gender   Service Electors   Voters   Voters Turnout   Polling Stations & Average Number of Electors per Polling Station   Electors by Age Group   Present Elected Representatives	15-26
	<b>Historical Summary Election Results</b>	
6	Vote Share of Major Parties   Winning Margin (Number & Percentage)   Polarity of Parties   Summary Result of Assembly Segment of Parliamentary Elections 2019, 2014, 2009, 2004 and 1999   Summary Result of Assembly Elections 2021, 2016, 2011, 2006, 2001, 1996, 1991, 1987, 1982, 1980, 1977, 1970, 1967, 1965, 1960 and 1957	27-51
	<b>Polling Station Level Election Results</b>	
7	Name and Number of Polling Station 2021, 2019, 2016, 2014, 2011 and 2009   Polling Station-wise Electors, Voters & Voters Turnout 2021, 2019, 2016, 2014, 2011 and 2009   Polling Station wise Elections Results 2021, 2019, 2016, 2014, 2011 and 2009	52-203
	<b>Share of Assembly Constituency</b>	
8	Share of Assembly Constituency - (Vidhan Sabha) in State, District and Parliamentary Constituency - (Lok Sabha)	204
	<b>Socio-Economic Amenities (2011)</b>	
9	Access to Administrative Units   Agricultural, Manufacturing and Industrial Commodities   Demographic Indicators   Education   Health & Manpower   Drinking Water Supply   Sanitation   Entertainment and Recreations Infrastructure   Power   Food Allocation Distribution and Marketing of Agriculture Commodities Infrastructure   Transport and Road Infrastructure   Communication   Banking and Financial Services   Land Use   Irrigation Source	206-220
10	<b>Abbreviation &amp; Sources</b>	222
11	<b>Disclaimer</b>	224

## Location & Political Map



## Administrative Setup

### List of Village Panchayat & Intermediate Panchayat (Block) Name - 2011

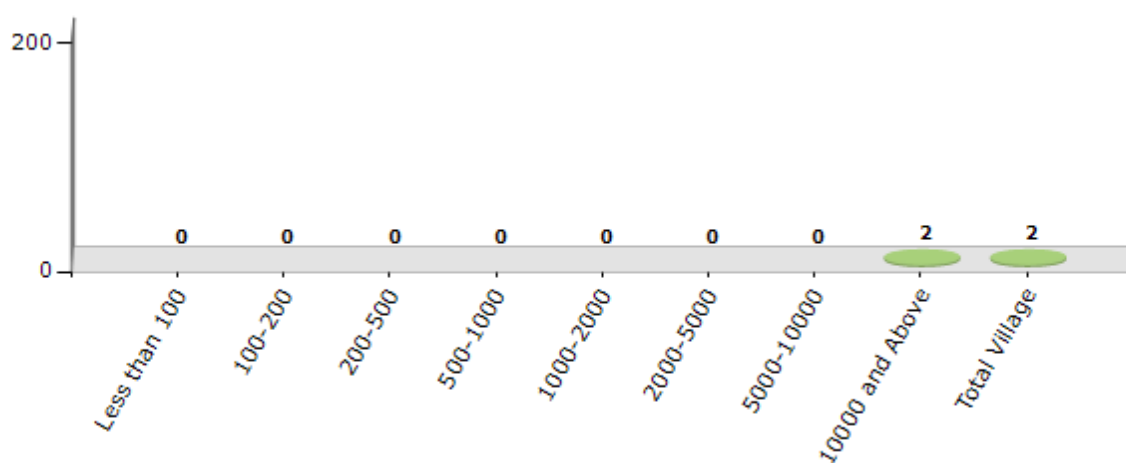
Village Name	Village Panchayat Name	Intermediate Panchayat Name
Puthoor	Kunnothuparamba	Koothuparamba
Thrippangottur	Thrippangottur	Koothuparamba

## Demographics

### Number of Villages by Population Size - 2011

Less than 100	100-200	200-500	500-1000	1000-2000	2000-5000	5000-10000	10000 and Above	Total Village
0	0	0	0	0	0	0	2	2

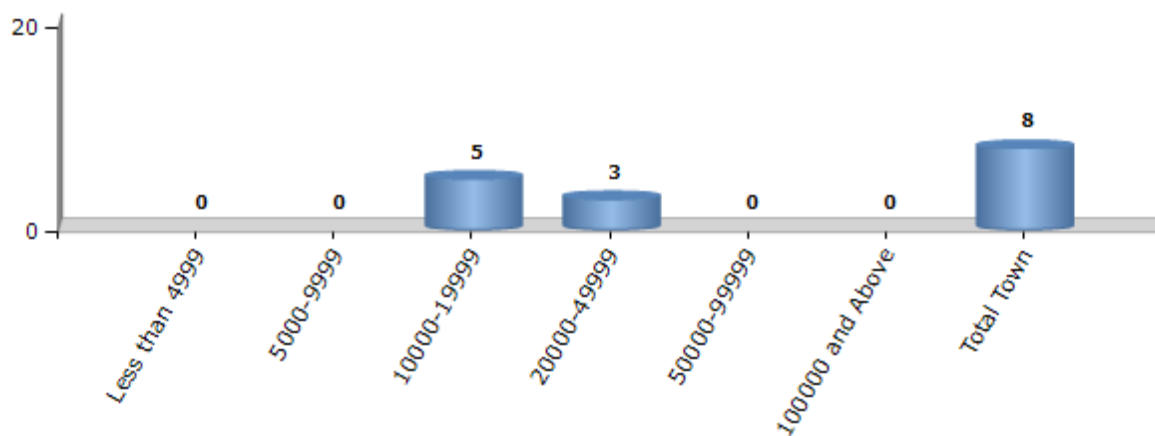
Number of Villages by Population Size - 2011



### Number of Towns by Population Size - 2011

Less than 4999	5000-9999	10000-19999	20000-49999	50000-99999	100000 and Above	Total Town
0	0	5	3	0	0	8

Number of Towns by Population Size - 2011



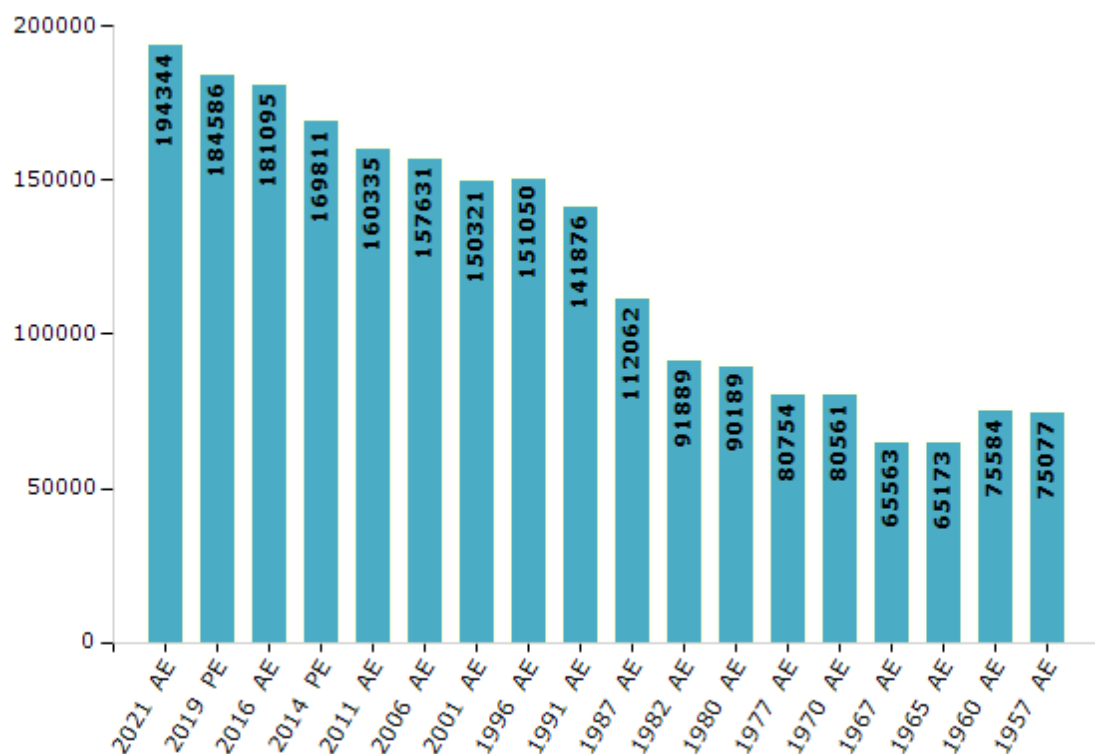
## Electoral Features

### Electors by Male & Female

Year	Male	Female	Others	Total
2021 AE	93041	101303	0	194344
2019 PE	88532	96054	0	184586
2016 AE	85535	95560	0	181095
2014 PE	79938	89873	0	169811
2011 AE	74506	85829	0	160335
2009 PE	-	-	-	-
2006 AE	75062	82569	-	157631
2004 PE	-	-	-	-
2001 AE	71987	78334	-	150321
1999 PE	-	-	-	-
1996 AE	73125	77925	-	151050

Year	Male	Female	Others	Total
1991 AE	69505	72371	-	141876
1987 AE	55510	56552	-	112062
1982 AE	45190	46699	-	91889
1980 AE	44425	45764	-	90189
1977 AE	39864	40890	-	80754
1970 AE	41129	39432	-	80561
1967 AE	-	-	-	65563
1965 AE	-	-	-	65173
1960 AE	-	-	-	75584
1957 AE	-	-	-	75077

Number of Electors



**Note :** AE : Assembly Election, PE : Assembly Segment of Parliamentary Election

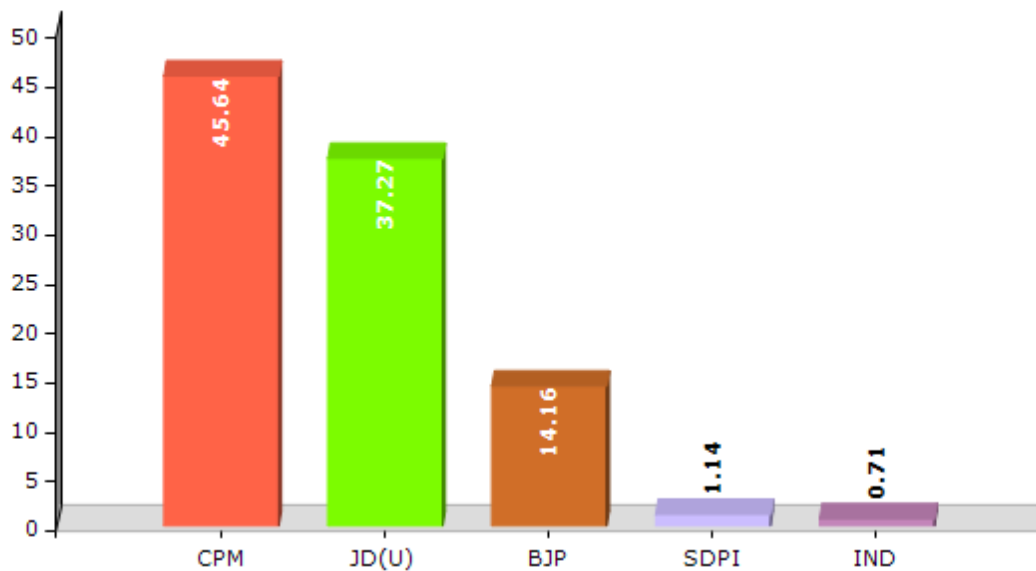


## Historical Summary Election Results

### Summary Result of Assembly Election - 2016

Candidate Name	Party	Votes	Votes %
K K Shailaja Teacher	CPM	67013	45.64
K P Mohanan S/O P R Kurup	JD(U)	54722	37.27
C Sadanandan Master	BJP	20787	14.16
Adv. Muhammad Shabeer K C	SDPI	1681	1.14
K P Mohanan Vedichalil	IND	1041	0.71
K P Mohanan Hridyam	IND	355	0.24
K Raghunath	IND	296	0.2
Shylaja Prasanth	IND	265	0.18
Shylaja Nelliyyulla Parambath	IND	163	0.11
	NOTA	501	0.34

Votes Percentage of Top Parties - 2016



## Polling Station Level Election Results

### Number and Name of Polling Stations (PS) (2021)

Number of Polling Stations	Name of Polling Stations	Number of Polling Stations	Name of Polling Stations
1	Mouvery Mappila LPS(New Building East Side)	12A	Eruvatty Aided L P S
1A	Mouvery Mappila LPS(New Building East Side)	13	Eruvatty South Aided L P S
2	Olayikkara North LPS	13A	Eruvatty South Aided L P S
3	Kinavakkal L P School	14	Eruvatty West L P S
3A	Kinavakkal L P School	14A	Eruvatty West L P S
4	Koovapadi Mappila L P S (North)	15	Thrikkannapuram West L P S (North)
4A	Koovapadi Mappila L P S (North)	15A	Thrikkannapuram West L P S (North)
5	Koovappadi Mappila L P S (South)	16	Thrikkannapuram West L P S (South)
5A	Koovappadi Mappila L P S (South)	16A	Thrikkannapuram West L P S (South)
6	G H S S Kottayam Malabar(New Block East Side)	17	South Kuthuparamba U P S, Paral (North)
7	G H S S Kottayam Malabar(New Block West Side)	17A	South Kuthuparamba U P S, Paral (North)
7A	G H S S Kottayam Malabar(New Block West Side)	18	South Kuthuparamba U P S (South)
8	Thallot L P S, Thallot (North)	18A	South Kuthuparamba U P S (South)
8A	Thallot L P S, Thallot (North)	19	Naravoor South L P S
9	Thallott L P S (South)	19A	Naravoor South L P S
9A	Thallott L P S (South)	20	Central Naravoor L P S (South)
10	Kanathumchira L.P.S.	20A	Central Naravoor L P S (South)
10A	Kanathumchira L.P.S.	21	Cental Naravoor L P S (North)
11	Kunnumeethal LPS	22	B E M U P School Kuthuparamba
11A	Kunnumeethal LPS	22A	B E M U P School Kuthuparamba
12	Eruvatty Aided L P S	23	B E M U P School Kuthuparamba

Contd....

## Polling Station Level Election Results

### Polling Station-wise Votes Secured by Overall Top Five Parties in Kuthuparamba Assembly in Assembly Election (AE) under Vadakara Parliamentary Constituency in Kerala (2021)

Number of Polling Station	Winner - K.P. Mohanan (LJD)	Runner-up - Pottankandi Abdulla (IUML)	3rd - C. Sadanandan Master (BJP)	4th - Mohanan Kunhiparam bath Meethal (IND)	5th - Mohanan K.P. Kaithavecha Parambath (IND)	NOTA	Other	Total Votes Secured
19A	472	48	44	6	1	3	3	577
20	377	73	36	3	2	2	1	494
20A	352	91	55	4	1	0	1	504
21	455	253	65	4	5	1	3	786
22	123	218	43	3	0	2	1	390
22A	182	207	48	6	0	3	3	449
23	217	277	76	6	1	3	3	583
24	318	80	57	1	0	0	3	459
24A	325	124	45	3	3	1	0	501
25	326	181	99	5	7	3	2	623
26	213	197	25	5	2	0	1	443
26A	264	165	25	5	2	3	1	465
27	210	165	47	2	1	4	0	429
27A	260	142	39	3	3	3	2	452
28	243	119	56	4	2	1	4	429
28A	185	201	55	2	2	1	2	448
29	265	85	69	2	2	0	1	424
29A	175	87	210	10	1	4	3	490
30	205	121	74	2	2	2	1	407
30A	125	102	211	11	2	3	2	456
31	167	219	105	10	0	0	1	502
31A	212	194	96	7	5	3	2	519
32	263	183	86	5	1	1	2	541
32A	356	80	84	7	0	2	3	532
33	345	116	20	13	3	1	0	498
33A	282	216	8	5	1	4	0	516
34	345	99	63	9	2	3	2	523
34A	276	62	164	6	2	2	0	512
35	235	203	41	4	3	0	1	487
35A	300	180	43	4	0	0	0	527
36	358	86	61	3	2	3	4	517
36A	429	77	44	7	1	2	3	563
37	379	65	43	4	1	1	2	495
37A	392	59	39	7	2	2	3	504
38	284	86	48	3	3	0	4	428

Contd....

## Polling Station Level Election Results

**Winner, Runner-up and 3rd Party Position & Winning Margin According to Polling Stations in Kuthuparamba Assembly in Assembly Election (AE) under Vadakara Parliamentary Constituency in Kerala (2021)**

Polling Station Number	Winner Party	Winner Votes (%)	Runner-up Party	Runner-up Votes (%)	Winning Margin Votes (%)	Third Party	Third Party Votes (%)	Other Votes (%)
38A	LJD	324 (55.86)	IUML	147 (25.34)	177 (30.52)	BJP	92 (15.86)	17 (2.93)
39	LJD	294 (70.33)	IUML	78 (18.66)	216 (51.67)	BJP	37 (8.85)	9 (2.15)
39A	LJD	472 (73.18)	IUML	103 (15.97)	369 (57.21)	BJP	55 (8.53)	15 (2.33)
40	LJD	307 (70.09)	IUML	82 (18.72)	225 (51.37)	BJP	37 (8.45)	12 (2.74)
40A	LJD	458 (69.29)	IUML	107 (16.19)	351 (53.1)	BJP	64 (9.68)	32 (4.84)
41	LJD	304 (69.89)	IUML	81 (18.62)	223 (51.27)	BJP	34 (7.82)	16 (3.68)
41A	LJD	418 (72.95)	IUML	75 (13.09)	343 (59.86)	BJP	68 (11.87)	12 (2.09)
42	LJD	255 (55.19)	IUML	160 (34.63)	95 (20.56)	BJP	36 (7.79)	11 (2.38)
42A	LJD	236 (51.42)	IUML	165 (35.95)	71 (15.47)	BJP	46 (10.02)	12 (2.61)
43	LJD	638 (79.55)	IUML	101 (12.59)	537 (66.96)	BJP	44 (5.49)	19 (2.37)
44	LJD	504 (60)	IUML	216 (25.71)	288 (34.29)	BJP	102 (12.14)	18 (2.14)
45	LJD	598 (81.58)	IUML	69 (9.41)	529 (72.17)	BJP	46 (6.28)	20 (2.73)
46	LJD	526 (73.46)	IUML	96 (13.41)	430 (60.05)	BJP	75 (10.47)	19 (2.65)
47	BJP	176 (43.67)	LJD	141 (34.99)	35 (8.68)	IUML	72 (17.87)	14 (3.47)
47A	BJP	231 (57.32)	LJD	116 (28.78)	115 (28.54)	IUML	46 (11.41)	10 (2.48)
48	BJP	448 (57.22)	LJD	198 (25.29)	250 (31.93)	IUML	117 (14.94)	20 (2.55)
49	LJD	232 (58.15)	IUML	148 (37.09)	84 (21.06)	BJP	8 (2.01)	11 (2.76)
49A	LJD	252 (58.6)	IUML	161 (37.44)	91 (21.16)	BJP	13 (3.02)	4 (0.93)
50	LJD	368 (79.65)	IUML	72 (15.58)	296 (64.07)	BJP	10 (2.16)	12 (2.6)
50A	LJD	350 (77.61)	IUML	57 (12.64)	293 (64.97)	BJP	36 (7.98)	8 (1.77)
51	LJD	280 (62.36)	IUML	138 (30.73)	142 (31.63)	BJP	18 (4.01)	13 (2.9)
51A	LJD	393 (75.58)	IUML	82 (15.77)	311 (59.81)	BJP	40 (7.69)	5 (0.96)
52	LJD	426 (81.77)	IUML	65 (12.48)	361 (69.29)	BJP	21 (4.03)	9 (1.73)
52A	LJD	336 (67.07)	IUML	126 (25.15)	210 (41.92)	BJP	35 (6.99)	4 (0.8)
53	LJD	296 (72.02)	IUML	93 (22.63)	203 (49.39)	BJP	16 (3.89)	6 (1.46)
53A	IUML	277 (70.84)	LJD	109 (27.88)	168 (42.96)	BJP	2 (0.51)	3 (0.77)
54	IUML	224 (55.58)	LJD	98 (24.32)	126 (31.26)	BJP	73 (18.11)	8 (1.99)
54A	IUML	230 (53)	BJP	106 (24.42)	124 (28.58)	LJD	91 (20.97)	7 (1.61)
55	BJP	255 (52.9)	IUML	112 (23.24)	143 (29.66)	LJD	102 (21.16)	13 (2.7)
55A	BJP	243 (49.39)	LJD	121 (24.59)	122 (24.8)	IUML	116 (23.58)	12 (2.44)
56	IUML	375 (82.78)	LJD	69 (15.23)	306 (67.55)	BJP	3 (0.66)	6 (1.32)
56A	IUML	230 (46.56)	BJP	163 (33)	67 (13.56)	LJD	90 (18.22)	11 (2.23)
57	BJP	197 (42.18)	IUML	187 (40.04)	10 (2.14)	LJD	74 (15.85)	9 (1.93)
57A	IUML	250 (51.02)	LJD	130 (26.53)	120 (24.49)	BJP	101 (20.61)	9 (1.84)
58	LJD	239 (51.96)	BJP	171 (37.17)	68 (14.79)	IUML	36 (7.83)	14 (3.04)

Contd....

## Socio-Economic Amenities - Rural

## Access to Education Facilities

Particulars	Number of Villages (% of Population)				
	Available	Not Available	If Not Available (Distance of Nearest Facility)		
			A	B	C
Govt. Primary School	2 (100)	0 (0)	0 (0)	0 (0)	0 (0)
Private Primary School	2 (100)	0 (0)	0 (0)	0 (0)	0 (0)
Govt. Middle School	0 (0)	2 (100)	0 (0)	0 (0)	0 (0)
Private Middle School	2 (100)	0 (0)	0 (0)	0 (0)	0 (0)
Govt. Secondary School	0 (0)	2 (100)	0 (0)	0 (0)	0 (0)
Private Secondary School	2 (100)	0 (0)	0 (0)	0 (0)	0 (0)
Govt. Senior Secondary School	0 (0)	2 (100)	0 (0)	0 (0)	0 (0)
Private Senior Secondary School	1 (60)	1 (40)	1 (40)	0 (0)	0 (0)
Govt. Arts and Science Degree College	0 (0)	2 (100)	0 (0)	0 (0)	0 (0)
Private Arts and Science Degree College	1 (60)	1 (40)	1 (40)	0 (0)	0 (0)
Govt. Engineering College	0 (0)	2 (100)	0 (0)	0 (0)	0 (0)
Private Engineering College	0 (0)	2 (100)	0 (0)	0 (0)	2 (100)
Govt. Medicine College	0 (0)	2 (100)	0 (0)	0 (0)	0 (0)
Private Medicine College	0 (0)	2 (100)	0 (0)	0 (0)	2 (100)
Govt. Management Institute	0 (0)	2 (100)	0 (0)	0 (0)	0 (0)
Private Management Institute	0 (0)	2 (100)	0 (0)	0 (0)	2 (100)
Govt. Polytechnic	0 (0)	2 (100)	0 (0)	0 (0)	2 (100)
Private Polytechnic	0 (0)	2 (100)	0 (0)	0 (0)	0 (0)
Govt. Vocational Training School/ITI	0 (0)	2 (100)	0 (0)	0 (0)	0 (0)
Private Vocational Training School/ITI	1 (60)	1 (40)	0 (0)	0 (0)	1 (40)
Govt. Non Formal Training Centre	0 (0)	2 (100)	0 (0)	0 (0)	0 (0)
Private Non Formal Training Centre	0 (0)	2 (100)	0 (0)	0 (0)	2 (100)
Govt. School For Disabled	0 (0)	2 (100)	0 (0)	0 (0)	2 (100)
Private School For Disabled	0 (0)	2 (100)	0 (0)	0 (0)	0 (0)
Government Others	0 (0)	2 (100)	0 (0)	0 (0)	2 (100)
Private Others	0 (0)	2 (100)	0 (0)	0 (0)	0 (0)

Note : Distance A : Less than 5 km; B : Between 5-10 km; C : 10+ km.; Source : Data Analysis is based on 2011 Census.

## DISCLAIMER

The Terms of Use and Disclaimer of Datanet India Private Limited (hereinafter referred to as "Datanet") for use of this analysis report of **Kuthuparamba Assembly Constituency (Kuthuparamba Vidhan Sabha)** :-

1. **Assembly Factbook™** is a Registered Trade Mark owned by Datanet.
2. All the maps are sketched and graphical representation only and have not been drawn to the scale and also not to represent the actual geographical area or boundary of the unit.
3. The data for the aforesaid analysis is based on authentic sources and has been culled from the various publications of Census, CSO and NSSO for district and block level data, various central and state government departments, Central & State Elections Commissions and the concerned Returning Officers' releases, Electoral Rolls, Election results and allied publications, internal assessment, surveys, estimates and analysis. Therefore, certain adjustment of data at micro level may have been done to arrive closer to the macro data.
4. Data have been provided on an "As Is" and "As AVAILABLE" basis
5. The colours shown in the maps or diagram and charts of a particular party, alliance or AC are indicative and do not represent them.
6. This publication which includes maps, sheets, graphs and data would be the property under copyright of Datanet only. The user may use these for its internal study, analysis and research purposes. It's public display, re-selling or any commercial uses by the user are not allowed.
7. Datanet has taken due care and caution in compilation and processing of data and allied information, but does not guarantee the accuracy, adequacy or completeness of any information/analysis and will be not responsible for any errors or omissions or for the results obtained from the use of such information/analysis.
8. All the contents for the publication have been culled from various authentic sources and Datanet reasonably believes such sources to be reliable, but does not make any representations, express or implied as to the accuracy or fitness of use of such information. The information or contents of the information/analysis do not constitute advice and should not be relied upon in making (or refraining from making) any decision. Any reliance placed upon the information provided by Datanet is the sole responsibility and strictly at the user's risk.
9. In no event will Datanet be liable for any damages (including, without limitation, damages for loss of business projects, or loss of profits) arising in contract, tort or otherwise from the use of or inability to use any of its contents, or from any action taken (or refrained from being taken) as a result of using the analysis or any of its contents. Datanet its directors, owners, editors, officials, employees, distributor and agents or any associate will not be liable for any errors in the information contained or any consequences arising from the use of the contents of the provided information/analysis.
10. If any provision of these terms and conditions is held invalid or illegal or unenforceable for any reason by any court of competent jurisdiction, such provision shall be severed and the remainder of provisions of the terms and conditions shall continue in full force and effect as if the Term of Use had been executed with the invalid, illegal or unenforceable provision eliminated.
11. If there are any discrepancies in the information provided, please bring it to attention of Datanet for suitable rectification measures.

**Buy Online This Complete Book At**  
**Datanet India eBooks Store**

[www.indiastatpublications.com](http://www.indiastatpublications.com)

or go directly at

[http://www.indiastatpublications.com/  
Assembly\\_factbook/Kerala/Vadakara/ Kuthuparamba](http://www.indiastatpublications.com/Assembly_factbook/Kerala/Vadakara/Kuthuparamba)



**i** indiastat**elections**

ISBN : 978-93-5313-629-1

