



Kerala

Assembly Factbook™

Tirur Assembly Constituency

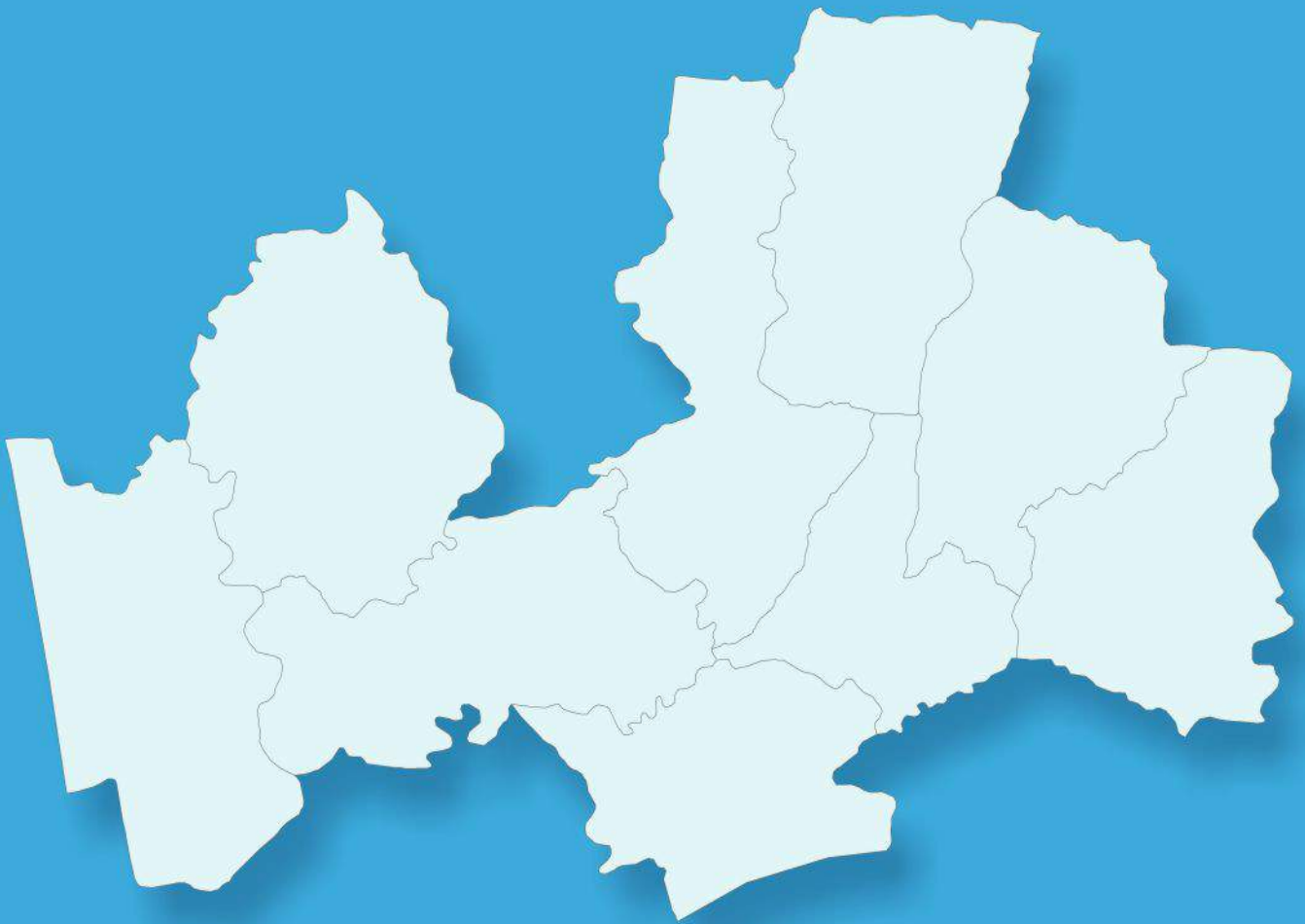


Key Electoral Data of Tirur
Assembly Constituency (Vidhan Sabha)

Kerala

Assembly Factbook™

Tirur Assembly Constituency



Tirur Vidhan Sabha

Editor & Director

Dr. R.K. Thukral

Research Editor

Dr. Shafeeq Rahman

Compiled, Researched and Published by Datanet India Pvt. Ltd.

D-100, 1st Floor,

Okhla Industrial Area, Phase-I,
New Delhi- 110020.

Ph.: 91-11- 43580781-84

Email : support@indiastatpublications.com

Website : www.indiastatelections.com

Online Book Store :

www.indiastatpublications.com

Report No. : AFB/KR-045-0123

ISBN : 978-93-5313-612-3

First Edition : January, 2018

Sixth Updated Edition : January, 2023

Price : Rs.11500/-

US\$ 310

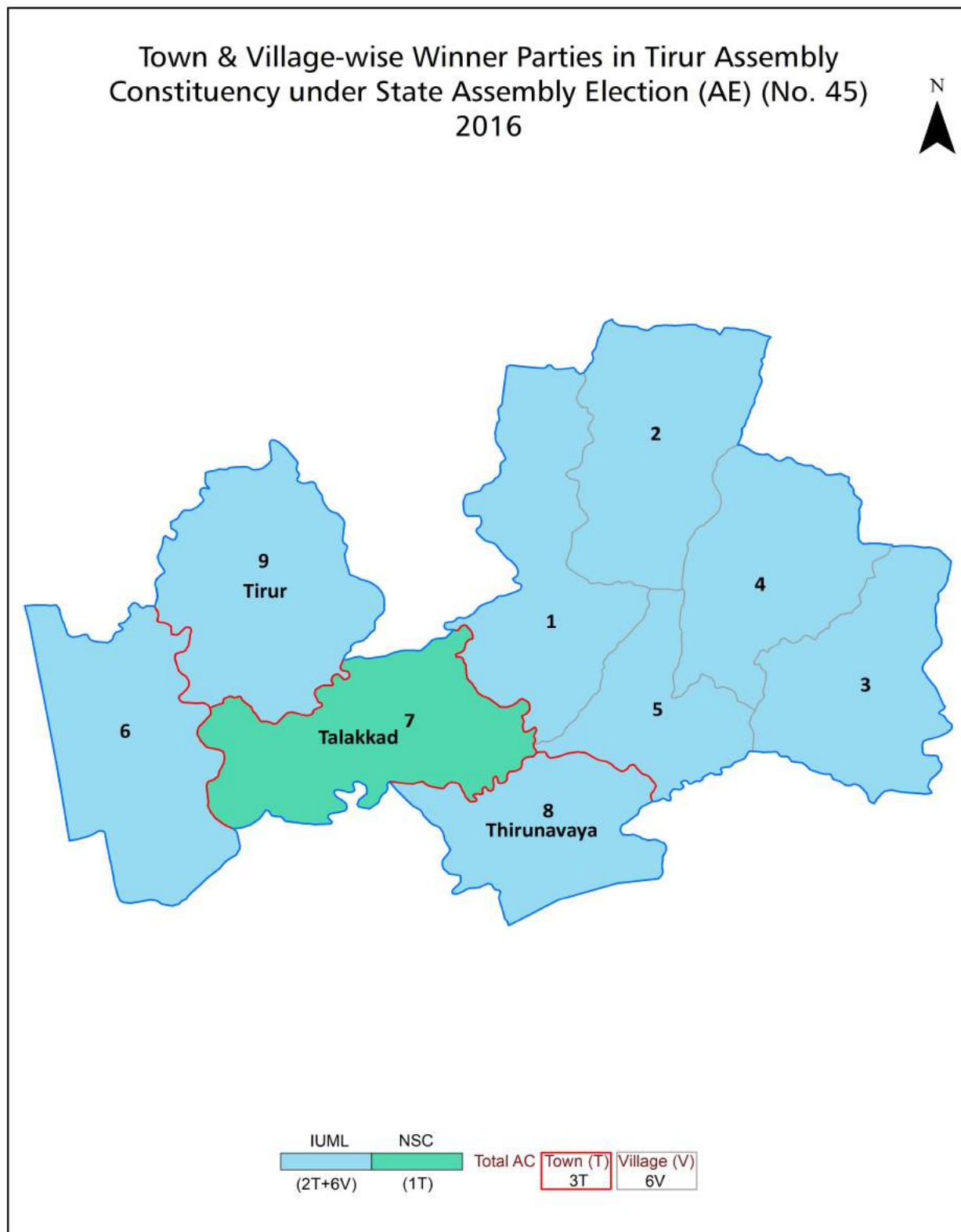
© Datanet India Pvt. Ltd.

All rights reserved. No part of this book may be reproduced, stored in a retrieval system or transmitted in any form or by any means, mechanical photocopying, photographing, scanning, recording or otherwise without the prior written permission of the publisher. Please refer to Disclaimer at page no. 229 for the use of this publication.

Printed in India

No.	Particulars	Page No.
	Introduction	
1	Assembly Constituency - (Vidhan Sabha) at a Glance Features of Assembly as per Delimitation Commission of India (2008)	1-2
	Location and Political Maps	
2	Location Map Boundaries of Assembly Constituency - (Vidhan Sabha) in District Boundaries of Assembly Constituency under Parliamentary Constituency - (Lok Sabha) Town & Village-wise Winner Parties- 2021, 2019, 2016, 2014, 2011 and 2009	3-10
	Administrative Setup (2011)	
3	District Sub-district Towns Villages Inhabited Villages Uninhabited Villages Village Panchayat Intermediate Panchayat	11-12
	Demographics (2011)	
4	Population Households Rural/Urban Population Towns and Villages by Population Size Sex Ratio (Total & 0-6 Years) Religious Population Social Population Literacy Rate	13-14
	Electoral Features	
5	Important Dates of Last Elections Held Electors by Gender Service Electors Voters Voters Turnout Polling Stations & Average Number of Electors per Polling Station Electors by Age Group Present Elected Representatives	15-26
	Historical Summary Election Results	
6	Vote Share of Major Parties Winning Margin (Number & Percentage) Polarity of Parties Summary Result of Assembly Segment of Parliamentary Elections 2019, 2014, 2009, 2004 and 1999 Summary Result of Assembly Elections 2021, 2016, 2011, 2006, 2001, 1996, 1991, 1987, 1982, 1980, 1977, 1970, 1967, 1965, 1960 and 1957	27-51
	Polling Station Level Election Results	
7	Name and Number of Polling Station 2021, 2019, 2016, 2014, 2011 and 2009 Polling Station-wise Electors, Voters & Voters Turnout 2021, 2019, 2016, 2014, 2011 and 2009 Polling Station wise Elections Results 2021, 2019, 2016, 2014, 2011 and 2009	52-208
	Share of Assembly Constituency	
8	Share of Assembly Constituency - (Vidhan Sabha) in State, District and Parliamentary Constituency - (Lok Sabha)	209
	Socio-Economic Amenities (2011)	
9	Access to Administrative Units Agricultural, Manufacturing and Industrial Commodities Demographic Indicators Education Health & Manpower Drinking Water Supply Sanitation Entertainment and Recreations Infrastructure Power Food Allocation Distribution and Marketing of Agriculture Commodities Infrastructure Transport and Road Infrastructure Communication Banking and Financial Services Land Use Irrigation Source	211-225
10	Abbreviation & Sources	227
11	Disclaimer	229

Location & Political Map



Administrative Setup

List of Village Panchayat & Intermediate Panchayat (Block) Name - 2011

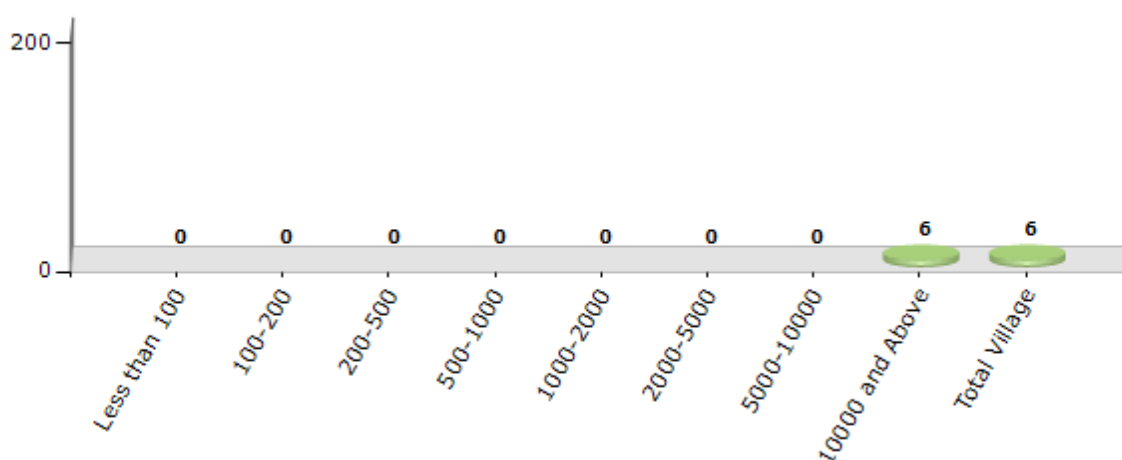
Village Name	Village Panchayat Name	Intermediate Panchayat Name
Ananthavoor	Thirunavaya	Tirur
Athavanad	Athavanad	Kuttippuram
Kalpakancheri	Kalpakancheri	Tanur
Kurumbathur	Athavanad	Kuttippuram
Valavannur	Valavannur	Tanur
Vettom	Vettom	Tirur

Demographics

Number of Villages by Population Size - 2011

Less than 100	100-200	200-500	500-1000	1000-2000	2000-5000	5000-10000	10000 and Above	Total Village
0	0	0	0	0	0	0	6	6

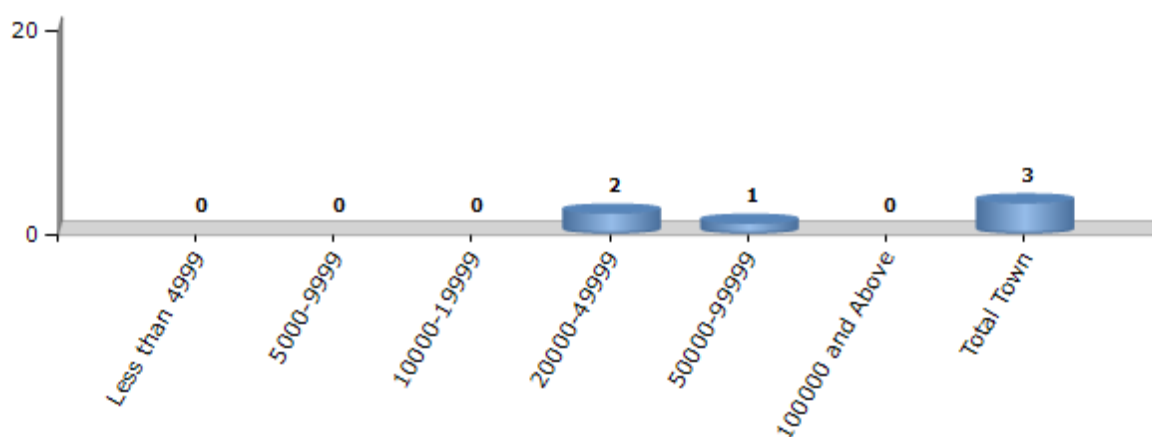
Number of Villages by Population Size - 2011



Number of Towns by Population Size - 2011

Less than 4999	5000-9999	10000-19999	20000-49999	50000-99999	100000 and Above	Total Town
0	0	0	2	1	0	3

Number of Towns by Population Size - 2011



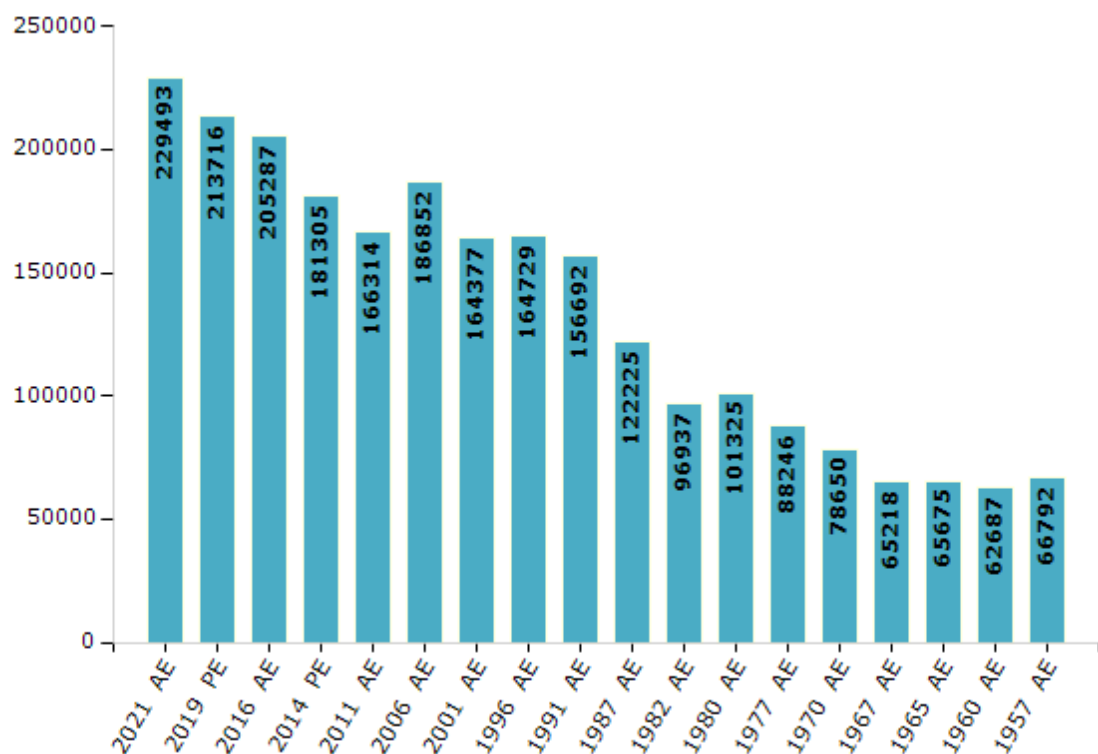
Electoral Features

Electors by Male & Female

Year	Male	Female	Others	Total
2021 AE	112792	116693	8	229493
2019 PE	104957	108758	1	213716
2016 AE	98158	107129	0	205287
2014 PE	86070	95235	0	181305
2011 AE	77126	89188	0	166314
2009 PE	-	-	-	-
2006 AE	88528	98324	-	186852
2004 PE	-	-	-	-
2001 AE	76822	87555	-	164377
1999 PE	-	-	-	-
1996 AE	77434	87295	-	164729

Year	Male	Female	Others	Total
1991 AE	75773	80919	-	156692
1987 AE	56977	65248	-	122225
1982 AE	44179	52758	-	96937
1980 AE	48256	53069	-	101325
1977 AE	41588	46658	-	88246
1970 AE	37083	41567	-	78650
1967 AE	-	-	-	65218
1965 AE	-	-	-	65675
1960 AE	-	-	-	62687
1957 AE	-	-	-	66792

Number of Electors



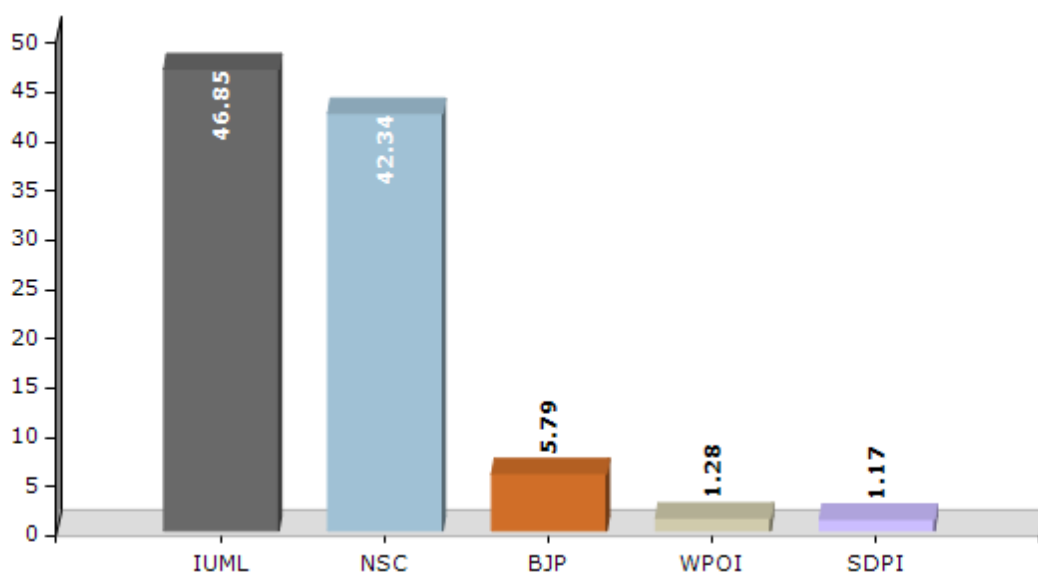
Note : AE : Assembly Election, PE : Assembly Segment of Parliamentary Election

Historical Summary Election Results

Summary Result of Assembly Election - 2016

Candidate Name	Party	Votes	Votes %
C. Mammutty (E)	IUML	73432	46.85
Gafoor P Lillis	NSC	66371	42.34
M.K. Devidasan	BJP	9083	5.79
Ganesh Vaderi	WPOI	2001	1.28
Ibrahim Tirur	SDPI	1828	1.17
Adv. Shameer Payyanangadi	PDP	1276	0.81
E.K. Gafoor	IND	791	0.5
Mammutty Muyyarikandi	IND	485	0.31
Sahadevan	IND	402	0.26
Mammutty Kooliparamban	IND	201	0.13
Mammutty Mandamkandi	IND	132	0.08
Bappu Vadakkayil	IND	60	0.04
	NOTA	692	0.44

Votes Percentage of Top Parties - 2016



Polling Station Level Election Results

Number and Name of Polling Stations (PS) (2021)

Number of Polling Stations	Name of Polling Stations	Number of Polling Stations	Name of Polling Stations
1	Murshidul Anam Madrassa, Parakkood	14	Aided Mappila Lower Primary School, Varanakkara
1A	Murshidul Anam Madrassa, Parakkood	14A	Aided Mappila Lower Primary School, Varanakkara
2	Aided Mappila Lower Primary School, Valavannoor North (Northern Side)	15	Aided Mappila Lower Primary School, Kanmanam North
2A	Aided Mappila Lower Primary School, Valavannoor North (Northern Side)	15A	Aided Mappila Lower Primary School, Kanmanam North
3	Aided Mappila Lower Primary School, Valavannoor North (Southern Side)	16	Govt. Mappila Lower Primary School, Paravannur
4	Dharul Uloom Sunni Madrassa, Valavannur North	16A	Govt. Mappila Lower Primary School, Paravannur
4A	Dharul Uloom Sunni Madrassa, Valavannur North	17	Aided Mappila Upper Primary School, Kanmanam Thoovakkad (South Side)
5	Govt. Mappila Lower Primary School, Valavannoor (Southern Side)	17A	Aided Mappila Upper Primary School, Kanmanam Thoovakkad (South Side)
5A	Govt. Mappila Lower Primary School, Valavannoor (Southern Side)	18	Aided Mappila Upper Primary School, Kanmanam Thoovakkad (East Side)
6	Aided Mappila Lower Primary School, Nottanchola (Main Building)	19	Aided Mappila Upper Primary School, Kanmanam Thoovakkad (Northern Side)
6A	Aided Mappila Lower Primary School, Nottanchola (Main Building)	19A	Aided Mappila Upper Primary School, Kanmanam Thoovakkad (Northern Side)
7	Darul Islam Madrassa, Varambanala	20	Aided Mappila Upper Primary School, Parakkal
8	Bafakhi Yattheemkhana Higher Secondary School, Valavannoor	21	Govt. Lower Primary School, Ambalappara
8A	Bafakhi Yattheemkhana Higher Secondary School, Valavannoor	21A	Govt. Lower Primary School, Ambalappara
9	Aided Mappila Lower Primary School, Kallettichira	22	Aided Mappila Lower Primary School, Chunkathppala
9A	Aided Mappila Lower Primary School, Kallettichira	22A	Aided Mappila Lower Primary School, Chunkathppala
10	Aided Mappila Lower Primary School, Kallettichira	23	Aided Mappila Lower Primary School, Alloor
11	Aided Mappila Lower Primary School, Cheravannoor (Eastern Side)	23A	Aided Mappila Lower Primary School, Alloor
12	Govt. Mappila Lower Primary School, Cheravannur, Jappanpadi, Parammalangadi	24	Moytheen Sahib Memmorial Higher Secondary School Kallingalparamba (Southern Building Eastern Side)
13	Aided Mappila Lower Primary School, Cheravannoor (Western Side)	24A	Moytheen Sahib Memmorial Higher Secondary School Kallingalparamba (Southern Building Eastern Side)
13A	Aided Mappila Lower Primary School, Cheravannoor (Western Side)	25	Moytheen Sahib Memmorial Higher Secondary School Kallingalparamba (Southern Building Western Side)

Contd....

Polling Station Level Election Results

Polling Station-wise Votes Secured by Overall Top Five Parties in Tirur Assembly in Assembly Election (AE) under Ponnani Parliamentary Constituency in Kerala (2021)

Number of Polling Station	Winner - Kurukkoli Moideen (IUML)	Runner-up - Adv. Gafoor P Lillis (CPI(M))	3rd - Dr. Abdul Salam M (BJP)	4th - Ashraf (SDPI)	5th - Moideen Meenthra thakath (IND)	NOTA	Other	Total Votes Secured
22	197	157	79	15	2	1	1	452
22A	268	264	15	13	0	1	3	564
23	285	243	8	4	0	2	4	546
23A	317	252	11	1	1	2	2	586
24	257	284	6	9	0	2	4	562
24A	254	156	1	14	2	0	0	427
25	345	234	6	2	3	0	2	592
25A	248	218	2	5	2	2	0	477
26	271	188	7	10	2	1	4	483
26A	211	170	1	4	1	2	1	390
27	468	134	1	3	1	0	1	608
27A	283	136	6	10	1	0	0	436
28	361	194	2	8	3	0	2	570
28A	191	66	3	3	0	1	0	264
29	377	194	2	5	3	1	5	587
29A	372	230	0	3	0	0	1	606
30	315	120	4	56	1	1	7	504
30A	213	85	1	25	0	0	2	326
31	232	257	6	13	0	1	1	510
31A	153	227	4	10	0	3	1	398
32	326	151	21	35	0	1	3	537
32A	205	101	21	13	0	0	0	340
33	354	211	11	7	4	2	1	590
33A	294	161	1	12	2	0	4	474
34	295	200	10	4	1	2	3	515
34A	296	210	9	4	1	1	5	526
35	161	268	4	3	0	0	0	436
35A	201	448	5	8	1	3	4	670
36	310	424	6	3	0	0	4	747
37	172	239	4	8	0	2	1	426
37A	199	113	0	2	3	0	2	319
38	263	189	0	1	2	0	2	457
38A	228	185	0	1	1	2	0	417
39	293	333	16	1	4	0	2	649
39A	163	221	10	3	0	2	1	400

Contd....

Polling Station Level Election Results

Winner, Runner-up and 3rd Party Position & Winning Margin According to Polling Stations in Tirur Assembly in Assembly Election (AE) under Ponnani Parliamentary Constituency in Kerala (2021)

Polling Station Number	Winner Party	Winner Votes (%)	Runner-up Party	Runner-up Votes (%)	Winning Margin Votes (%)	Third Party	Third Party Votes (%)	Other Votes (%)
40	CPI(M)	345 (53.41)	IUML	291 (45.05)	54 (8.36)	BJP	4 (0.62)	6 (0.93)
41	IUML	259 (59.54)	CPI(M)	173 (39.77)	86 (19.77)	SDPI	2 (0.46)	1 (0.23)
41A	IUML	297 (61.75)	CPI(M)	166 (34.51)	131 (27.24)	BJP	13 (2.7)	5 (1.04)
42	IUML	357 (67.23)	CPI(M)	148 (27.87)	209 (39.36)	BJP	8 (1.51)	18 (3.39)
42A	IUML	357 (75.48)	CPI(M)	99 (20.93)	258 (54.55)	SDPI	7 (1.48)	10 (2.11)
43	IUML	399 (66.72)	CPI(M)	179 (29.93)	220 (36.79)	BJP	8 (1.34)	12 (2.01)
43A	IUML	281 (59.91)	CPI(M)	163 (34.75)	118 (25.16)	SDPI	10 (2.13)	15 (3.2)
44	IUML	320 (62.14)	CPI(M)	167 (32.43)	153 (29.71)	BJP	14 (2.72)	14 (2.72)
44A	IUML	265 (56.38)	CPI(M)	174 (37.02)	91 (19.36)	SDPI	14 (2.98)	17 (3.62)
45	CPI(M)	276 (56.91)	IUML	173 (35.67)	103 (21.24)	BJP	19 (3.92)	17 (3.51)
45A	CPI(M)	313 (55.89)	IUML	216 (38.57)	97 (17.32)	BJP	21 (3.75)	10 (1.79)
46	IUML	276 (67.98)	CPI(M)	125 (30.79)	151 (37.19)	SDPI	4 (0.99)	1 (0.25)
46A	IUML	245 (53.61)	CPI(M)	193 (42.23)	52 (11.38)	SDPI	10 (2.19)	9 (1.97)
47	IUML	329 (51.09)	CPI(M)	262 (40.68)	67 (10.41)	SDPI	39 (6.06)	14 (2.17)
48	IUML	249 (58.73)	CPI(M)	147 (34.67)	102 (24.06)	BJP	17 (4.01)	11 (2.59)
48A	IUML	247 (54.17)	CPI(M)	195 (42.76)	52 (11.41)	BJP	6 (1.32)	8 (1.75)
49	IUML	291 (62.18)	CPI(M)	159 (33.97)	132 (28.21)	SDPI	8 (1.71)	10 (2.14)
49A	IUML	286 (55.11)	CPI(M)	190 (36.61)	96 (18.5)	BJP	29 (5.59)	14 (2.7)
50	CPI(M)	367 (47.79)	IUML	355 (46.22)	12 (1.57)	BJP	31 (4.04)	15 (1.95)
51	CPI(M)	211 (53.69)	IUML	139 (35.37)	72 (18.32)	BJP	36 (9.16)	7 (1.78)
51A	CPI(M)	243 (52.71)	IUML	165 (35.79)	78 (16.92)	BJP	50 (10.85)	3 (0.65)
52	IUML	260 (49.15)	CPI(M)	251 (47.45)	9 (1.7)	BJP	10 (1.89)	8 (1.51)
52A	IUML	407 (65.96)	CPI(M)	189 (30.63)	218 (35.33)	BJP	14 (2.27)	7 (1.13)
53	CPI(M)	270 (42.72)	IUML	202 (31.96)	68 (10.76)	BJP	151 (23.89)	9 (1.42)
53A	IUML	259 (51.08)	CPI(M)	208 (41.03)	51 (10.05)	BJP	31 (6.11)	9 (1.78)
54	IUML	197 (59.52)	CPI(M)	128 (38.67)	69 (20.85)	BJP	2 (0.6)	4 (1.21)
54A	IUML	376 (67.63)	CPI(M)	163 (29.32)	213 (38.31)	SDPI	10 (1.8)	7 (1.26)
55	IUML	293 (53.56)	CPI(M)	241 (44.06)	52 (9.5)	BJP	6 (1.1)	7 (1.28)
55A	CPI(M)	315 (56.45)	IUML	239 (42.83)	76 (13.62)	IND (AS)	2 (0.36)	2 (0.36)
56	CPI(M)	240 (50)	IUML	237 (49.38)	3 (0.62)	SDPI	2 (0.42)	1 (0.21)
56A	IUML	365 (54.72)	CPI(M)	297 (44.53)	68 (10.19)	BJP	1 (0.15)	4 (0.6)
57	IUML	302 (55.31)	CPI(M)	220 (40.29)	82 (15.02)	SDPI	11 (2.01)	13 (2.38)
57A	IUML	296 (49.92)	CPI(M)	272 (45.87)	24 (4.05)	BJP	13 (2.19)	12 (2.02)
58	IUML	342 (65.02)	CPI(M)	163 (30.99)	179 (34.03)	SDPI	17 (3.23)	4 (0.76)
58A	IUML	312 (57.25)	CPI(M)	207 (37.98)	105 (19.27)	SDPI	19 (3.49)	7 (1.28)

Contd....

Socio-Economic Amenities - Rural

Access to Education Facilities

Particulars	Number of Villages (% of Population)				
	Available	Not Available	If Not Available (Distance of Nearest Facility)		
			A	B	C
Govt. Primary School	6 (100)	0 (0)	0 (0)	0 (0)	0 (0)
Private Primary School	6 (100)	0 (0)	0 (0)	0 (0)	0 (0)
Govt. Middle School	5 (87)	1 (13)	0 (0)	0 (0)	0 (0)
Private Middle School	6 (100)	0 (0)	0 (0)	0 (0)	0 (0)
Govt. Secondary School	6 (100)	0 (0)	0 (0)	0 (0)	0 (0)
Private Secondary School	5 (87)	1 (13)	0 (0)	0 (0)	0 (0)
Govt. Senior Secondary School	4 (75)	2 (25)	1 (12)	0 (0)	0 (0)
Private Senior Secondary School	4 (65)	2 (35)	0 (0)	0 (0)	0 (0)
Govt. Arts and Science Degree College	1 (22)	5 (78)	0 (0)	0 (0)	1 (20)
Private Arts and Science Degree College	4 (57)	2 (43)	0 (0)	0 (0)	0 (0)
Govt. Engineering College	0 (0)	6 (100)	0 (0)	0 (0)	0 (0)
Private Engineering College	0 (0)	6 (100)	0 (0)	1 (12)	5 (88)
Govt. Medicine College	0 (0)	6 (100)	0 (0)	0 (0)	1 (12)
Private Medicine College	0 (0)	6 (100)	0 (0)	0 (0)	5 (88)
Govt. Management Institute	0 (0)	6 (100)	0 (0)	0 (0)	0 (0)
Private Management Institute	0 (0)	6 (100)	0 (0)	1 (22)	5 (78)
Govt. Polytechnic	0 (0)	6 (100)	0 (0)	1 (20)	2 (33)
Private Polytechnic	0 (0)	6 (100)	0 (0)	1 (22)	2 (25)
Govt. Vocational Training School/ITI	1 (20)	5 (80)	0 (0)	0 (0)	0 (0)
Private Vocational Training School/ITI	4 (65)	2 (35)	0 (0)	1 (22)	1 (13)
Govt. Non Formal Training Centre	0 (0)	6 (100)	0 (0)	0 (0)	0 (0)
Private Non Formal Training Centre	0 (0)	6 (100)	0 (0)	3 (55)	3 (45)
Govt. School For Disabled	0 (0)	6 (100)	0 (0)	0 (0)	0 (0)
Private School For Disabled	1 (20)	5 (80)	0 (0)	1 (20)	4 (60)
Government Others	0 (0)	6 (100)	0 (0)	0 (0)	0 (0)
Private Others	1 (20)	5 (80)	0 (0)	1 (20)	4 (60)

Note : Distance A : Less than 5 km; B : Between 5-10 km; C : 10+ km.; Source : Data Analysis is based on 2011 Census.

DISCLAIMER

The Terms of Use and Disclaimer of Datanet India Private Limited (hereinafter referred to as "Datanet") for use of this analysis report of **Tirur Assembly Constituency (Tirur Vidhan Sabha)** :-

1. **Assembly Factbook™** is a Registered Trade Mark owned by Datanet.
2. All the maps are sketched and graphical representation only and have not been drawn to the scale and also not to represent the actual geographical area or boundary of the unit.
3. The data for the aforesaid analysis is based on authentic sources and has been culled from the various publications of Census, CSO and NSSO for district and block level data, various central and state government departments, Central & State Elections Commissions and the concerned Returning Officers' releases, Electoral Rolls, Election results and allied publications, internal assessment, surveys, estimates and analysis. Therefore, certain adjustment of data at micro level may have been done to arrive closer to the macro data.
4. Data have been provided on an "As Is" and "As AVAILABLE" basis
5. The colours shown in the maps or diagram and charts of a particular party, alliance or AC are indicative and do not represent them.
6. This publication which includes maps, sheets, graphs and data would be the property under copyright of Datanet only. The user may use these for its internal study, analysis and research purposes. It's public display, re-selling or any commercial uses by the user are not allowed.
7. Datanet has taken due care and caution in compilation and processing of data and allied information, but does not guarantee the accuracy, adequacy or completeness of any information/analysis and will be not responsible for any errors or omissions or for the results obtained from the use of such information/analysis.
8. All the contents for the publication have been culled from various authentic sources and Datanet reasonably believes such sources to be reliable, but does not make any representations, express or implied as to the accuracy or fitness of use of such information. The information or contents of the information/analysis do not constitute advice and should not be relied upon in making (or refraining from making) any decision. Any reliance placed upon the information provided by Datanet is the sole responsibility and strictly at the user's risk.
9. In no event will Datanet be liable for any damages (including, without limitation, damages for loss of business projects, or loss of profits) arising in contract, tort or otherwise from the use of or inability to use any of its contents, or from any action taken (or refrained from being taken) as a result of using the analysis or any of its contents. Datanet its directors, owners, editors, officials, employees, distributor and agents or any associate will not be liable for any errors in the information contained or any consequences arising from the use of the contents of the provided information/analysis.
10. If any provision of these terms and conditions is held invalid or illegal or unenforceable for any reason by any court of competent jurisdiction, such provision shall be severed and the remainder of provisions of the terms and conditions shall continue in full force and effect as if the Term of Use had been executed with the invalid, illegal or unenforceable provision eliminated.
11. If there are any discrepancies in the information provided, please bring it to attention of Datanet for suitable rectification measures.

Buy Online This Complete Book At
Datanet India eBooks Store

www.indiastatpublications.com

or go directly at

[http://www.indiastatpublications.com/
Assembly_factbook/Kerala/Ponnani/ Tirur](http://www.indiastatpublications.com/Assembly_factbook/Kerala/Ponnani/Tirur)

 **india**stat**elections**

ISBN : 978-93-5313-612-3

