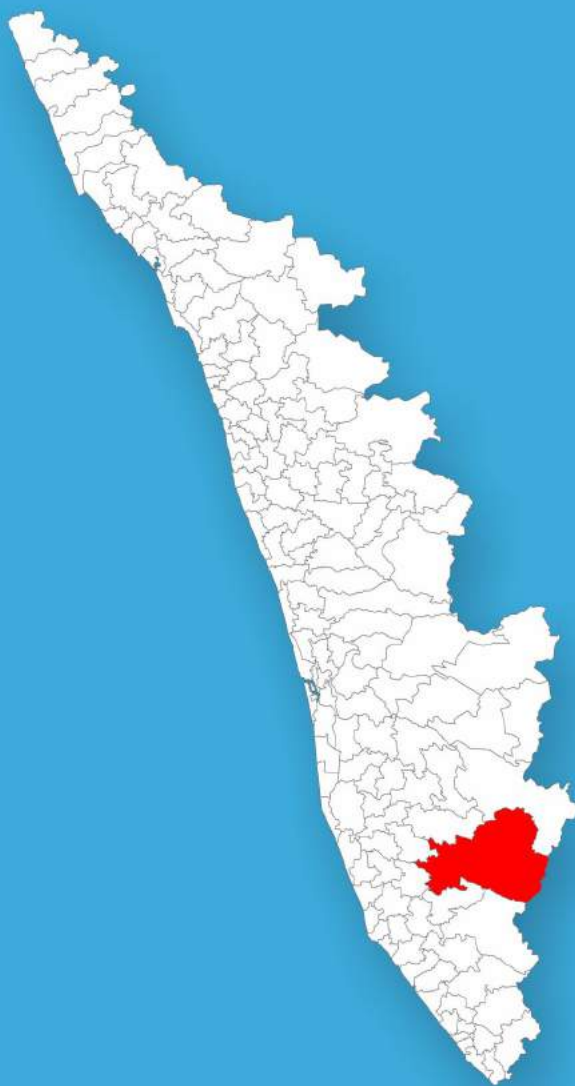




Kerala

# Assembly Factbook™

Konni Assembly Constituency



Key Electoral Data of Konni  
Assembly Constituency (Vidhan Sabha)

Kerala

# **Assembly Factbook™**

Konni Assembly Constituency



Konni Vidhan Sabha

## **Editor & Director**

Dr. R.K. Thukral

## **Research Editor**

Dr. Shafeeq Rahman

## **Compiled, Researched and Published by Datanet India Pvt. Ltd.**

D-100, 1st Floor,

Okhla Industrial Area, Phase-I,  
New Delhi- 110020.

Ph.: 91-11- 43580781-84

Email : support@indiastatpublications.com

Website : www.indiastatelections.com

## **Online Book Store :**

www.indiastatpublications.com

**Report No. :** AFB/KR-114-0123

**ISBN :** 978-93-5313-560-7

**First Edition :** January, 2018

**Sixth Updated Edition :** January, 2023

**Price :** Rs.11500/-

US\$ 310

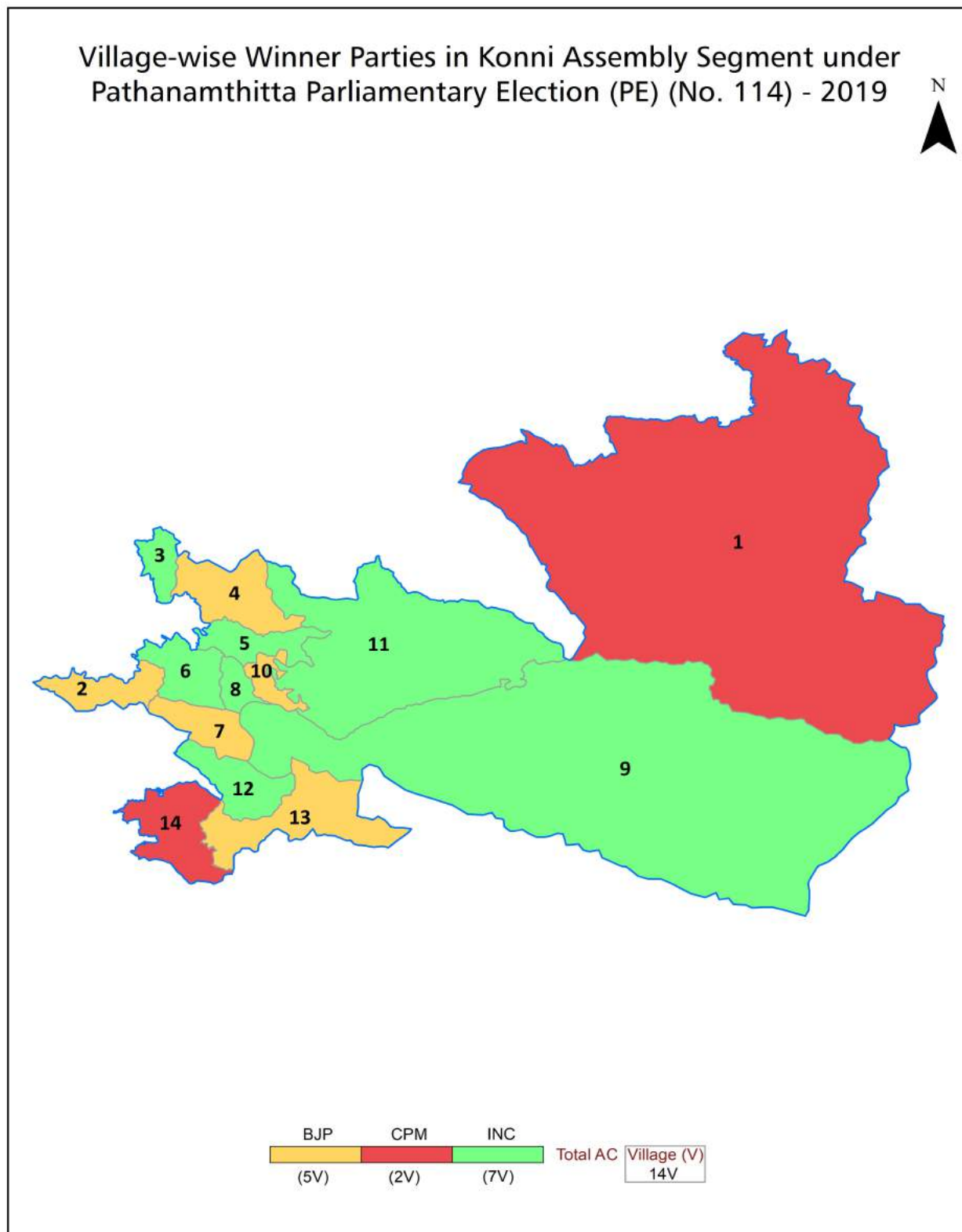
**© Datanet India Pvt. Ltd.**

All rights reserved. No part of this book may be reproduced, stored in a retrieval system or transmitted in any form or by any means, mechanical photocopying, photographing, scanning, recording or otherwise without the prior written permission of the publisher. Please refer to Disclaimer at page no. 229 for the use of this publication.

Printed in India

No.	Particulars	Page No.
	<b>Introduction</b>	
1	Assembly Constituency - (Vidhan Sabha) at a Glance   Features of Assembly as per Delimitation Commission of India (2008)	1-2
	<b>Location and Political Maps</b>	
2	Location Map   Boundaries of Assembly Constituency - (Vidhan Sabha) in District   Boundaries of Assembly Constituency under Parliamentary Constituency - (Lok Sabha)   Village-wise Winner Parties- 2021, 2019, 2016, 2014 and 2011	3-10
	<b>Administrative Setup (2011)</b>	
3	District   Sub-district   Towns   Villages   Inhabited Villages   Uninhabited Villages   Village Panchayat   Intermediate Panchayat	11-12
	<b>Demographics (2011)</b>	
4	Population   Households   Rural/Urban Population   Villages by Population Size   Sex Ratio (Total & 0-6 Years)   Religious Population   Social Population   Literacy Rate	13-14
	<b>Electoral Features</b>	
5	Important Dates of Last Elections Held   Electors by Gender   Service Electors   Voters   Voters Turnout   Polling Stations & Average Number of Electors per Polling Station   Electors by Age Group   Present Elected Representatives	15-26
	<b>Historical Summary Election Results</b>	
6	Vote Share of Major Parties   Winning Margin (Number & Percentage)   Polarity of Parties   Summary Result of Assembly Segment of Parliamentary Elections 2019, 2014, 2009, 2004 and 1999   Summary Result of Assembly Elections 2021, 2016, 2011, 2006, 2001, 1996, 1991, 1987, 1982, 1980, 1977, 1970, 1967 and 1965	27-49
	<b>Polling Station Level Election Results</b>	
7	Name and Number of Polling Station 2021, 2019, 2016, 2014 and 2011   Polling Station-wise Electors, Voters & Voters Turnout 2021, 2019, 2016, 2014 and 2011   Polling Station wise Elections Results 2021, 2019, 2016, 2014 and 2011	50-208
	<b>Share of Assembly Constituency</b>	
8	Share of Assembly Constituency - (Vidhan Sabha) in State, District and Parliamentary Constituency - (Lok Sabha)	209
	<b>Socio-Economic Amenities (2011)</b>	
9	Access to Administrative Units   Agricultural, Manufacturing and Industrial Commodities   Demographic Indicators   Education   Health & Manpower   Drinking Water Supply   Sanitation   Entertainment and Recreations Infrastructure   Power   Food Allocation Distribution and Marketing of Agriculture Commodities Infrastructure   Transport and Road Infrastructure   Communication   Banking and Financial Services   Land Use   Irrigation Source	211-225
10	<b>Abbreviation &amp; Sources</b>	227
11	<b>Disclaimer</b>	229

## Location & Political Map



## Administrative Setup

### List of Village Panchayat & Intermediate Panchayat (Block) Name - 2011

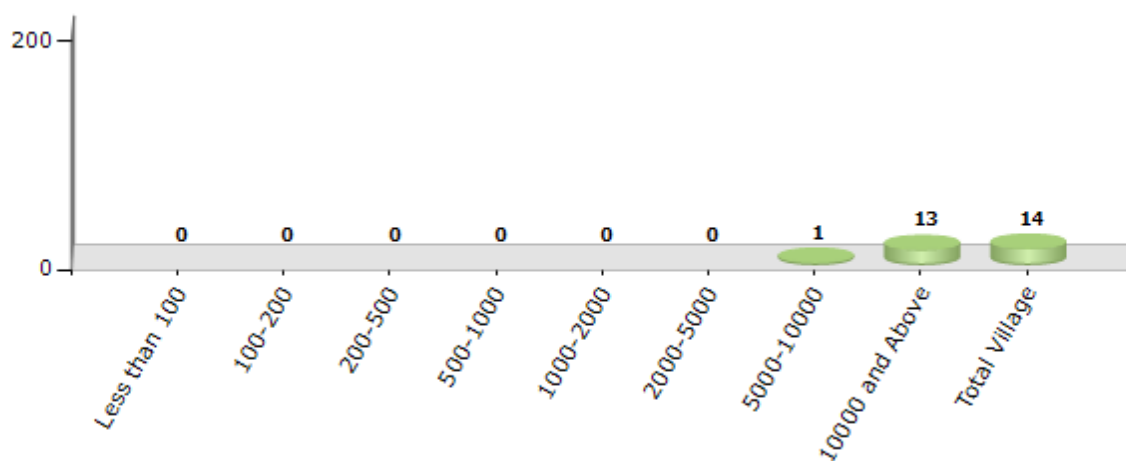
Village Name	Village Panchayat Name	Intermediate Panchayat Name
Aruvappulam	Aruvappulam	Konni
Chittar-Seethathodu	Seethathodu, Chittar	Ranni
Enadimangalam	Enadimangalam, Ezhamkulam, Kalanjoor	Parakode (Part)
Iravan	Konni, Aruvappulam	Konni
Kalanjoor	Kalanjoor, Enadimangalam	Parakode (Part)
Konni	Konni	Konni
Konnithazham	Konni, Thannithode, Malayalappuzha	Konni
Koodal	Kalanjoor, Kodumon	Parakode (Part)
Malayalappuzha (Part)	Malayalappuzha, Konni	Konni
Mylapra (Part)	Mylapra, Ranni	Ranni
Pramadom	Pramadom	Konni
Thannithode	Thannithode, Chittar	Ranni
Vallicode	Vallicode	Konni
Vallicode-Kottayam	Pramadom	Konni

## Demographics

### Number of Villages by Population Size - 2011

Less than 100	100-200	200-500	500-1000	1000-2000	2000-5000	5000-10000	10000 and Above	Total Village
0	0	0	0	0	0	1	13	14

Number of Villages by Population Size - 2011



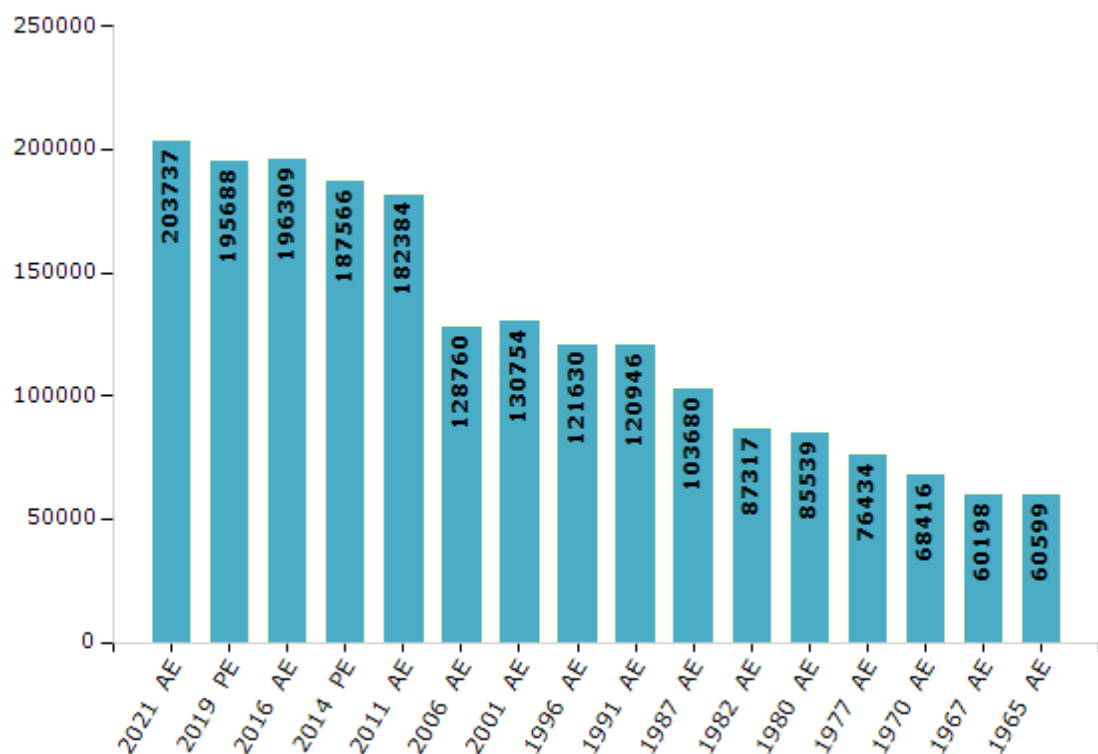
## Electoral Features

### Electors by Male & Female

Year	Male	Female	Others	Total
2021 AE	96596	107141	0	203737
2019 PE	92988	102700	0	195688
2016 AE	92510	103799	0	196309
2014 PE	88067	99499	0	187566
2011 AE	85016	97368	0	182384
2009 PE	-	-	-	-
2006 AE	60122	68638	-	128760
2004 PE	-	-	-	-
2001 AE	61831	68923	-	130754
1999 PE	-	-	-	-
1996 AE	58315	63315	-	121630

Year	Male	Female	Others	Total
1991 AE	59134	61812	-	120946
1987 AE	50450	53230	-	103680
1982 AE	42908	44409	-	87317
1980 AE	41722	43817	-	85539
1977 AE	38095	38339	-	76434
1970 AE	33617	34799	-	68416
1967 AE	-	-	-	60198
1965 AE	-	-	-	60599
1960 AE	-	-	-	-
1957 AE	-	-	-	-

Number of Electors



**Note :** AE : Assembly Election, PE : Assembly Segment of Parliamentary Election

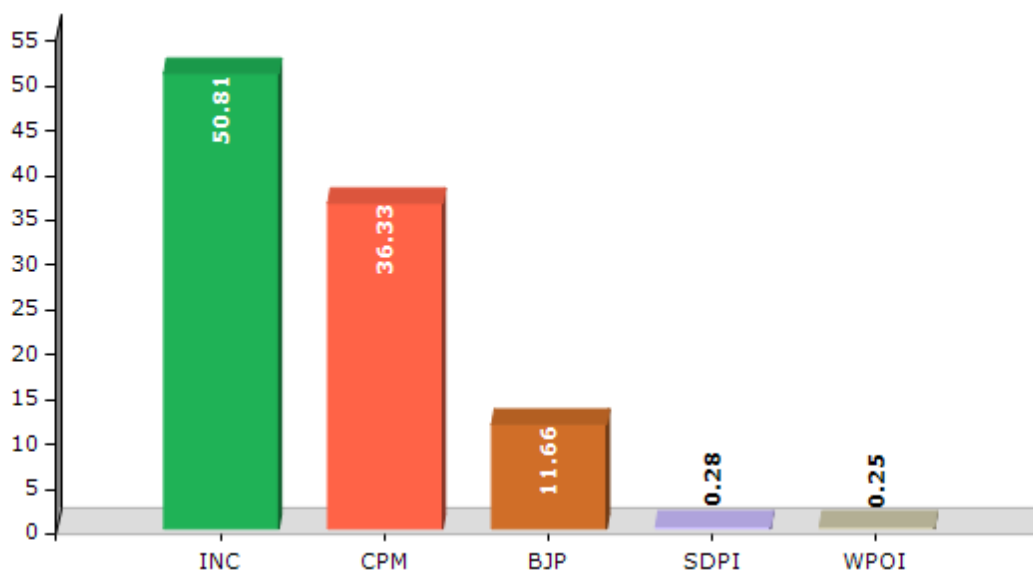


## Historical Summary Election Results

### Summary Result of Assembly Election - 2016

Candidate Name	Party	Votes	Votes %
Adoor Prakash	INC	72800	50.81
Adv. R. Sanal Kumar	CPM	52052	36.33
Asoka Kumar D	BJP	16713	11.66
Reyash	SDPI	401	0.28
Joshy Joseph	WPOI	365	0.25
Suresh V	IND	249	0.17
Biju Elamannoor	IND	133	0.09
Vishnu S	SHS	96	0.07
	NOTA	474	0.33

Votes Percentage of Top Parties - 2016



## Polling Station Level Election Results

### Number and Name of Polling Stations (PS) (2021)

Number of Polling Stations	Name of Polling Stations	Number of Polling Stations	Name of Polling Stations
1	S.N.V U.P School Kumbazha North	14	KHM LP School Kozhikunnam
1A	S.N.V U.P School Kumbazha North	15	S.N.D.P.U.P.S Pothippad (Eastern Portion)
2	St. Alphonsa Block Eastern Building SHHS Mylapra	16	S.N.D.P.U.P.S Pothippad (Western Portion)
2A	St. Alphonsa Block Eastern Building SHHS Mylapra	16A	S.N.D.P.U.P.S Pothippad (Western Portion)
3	Sacred Heart High School T T C Building Mylapra (North Portion)	17	Govt. New L.P. School Puthukulam (Eastern Portion)
3A	Sacred Heart High School T T C Building Mylapra (North Portion)	18	Govt. New L.P. School Puthukulam (Eastern Portion)
4	Benedict Mar Gregorious Memorial Building Southern Portion SHHS Mylapra	19	Kumbazha Estate Building Nalloor
4A	Benedict Mar Gregorious Memorial Building Southern Portion SHHS Mylapra	19A	Kumbazha Estate Building Nalloor
5	Marthoma High School (Western Building) Mekkozhoo	20	Javaharlal Memmorial Panchayat High School Elakulam
6	Marthoma High School (Southen Portion) Mekkozhoo	20A	Javaharlal Memmorial Panchayat High School Elakulam
7	S N D P U.P School Mekkozhoo	21	Govt. LP School, Kizhakupuram
7A	S N D P U.P School Mekkozhoo	22	Malankara Syrian Catholic L.P. S Vettoor
8	M S C L.P School Mannarakulanji (Northern Side)	23	Malankara Syrian Catholic L.P. S Vettoor (Western Portion)
8A	M S C L.P School Mannarakulanji (Northern Side)	24	Sreedharan Pillai Memmorial U.P. S (Vettoor East)
9	N.S.S U.P School Malayalappuzha Thazham	25	Sreedharan Pillai Memmorial U P School (Vettoor East) Western Portion
10	N.S.S U.P School Malayalappuzha Thazham Western Portion	26	St. Benedict H.S Thannithode Center Building (South Portion)
11	Govt. L.P. School, Malayalappuzha Eastern Portion	26A	St. Benedict H.S Thannithode Center Building (South Portion)
11A	Govt. L.P. School, Malayalappuzha Eastern Portion	27	St. Benedict H.S Thannithode Center Building (South Portion)
12	Govt. L.P. School, Malayalappuzha (Western Portion)	28	St. Benedict H.S Thannithode Western Building (Middle Portion)
12A	Govt. L.P. School, Malayalappuzha (Western Portion)	29	Govt. Welfare UPS Thannithodu (Southern Building Western Portion)
13	Govt. L.P. School, Malayalappuzha Eram, Parappanal	29A	Govt. Welfare UPS Thannithodu (Southern Building Western Portion)

Contd....

## Polling Station Level Election Results

### Polling Station-wise Votes Secured by Overall Top Five Parties in Konni Assembly in Assembly Election (AE) under Pathanamthitta Parliamentary Constituency in Kerala (2021)

Number of Polling Station	Winner - Adv. K.U Jenish Kumar (CPI(M))	Runner-up - Robin Peter (INC)	3rd - K. Surendran (BJP)	4th - Raghu P (ADHRMPI)	5th - Suku Balan (APoI)	NOTA	Other	Total Votes Secured
25	192	181	121	0	1	3	1	499
26	106	297	45	0	1	2	0	451
26A	174	194	90	1	0	1	1	461
27	179	318	63	2	0	2	0	564
28	212	199	106	0	0	1	0	518
29	142	246	31	0	0	0	0	419
29A	176	158	104	0	0	0	0	438
30	297	240	64	2	0	0	0	603
31	328	118	87	1	0	2	0	536
32	243	217	144	0	0	0	1	605
33	157	184	97	0	0	3	0	441
33A	173	227	44	0	0	2	0	446
34	126	214	43	2	0	1	0	386
34A	178	92	133	0	0	0	0	403
35	170	159	82	1	0	0	0	412
35A	206	160	76	3	0	0	0	445
36	191	179	91	0	0	2	0	463
36A	258	144	86	0	1	2	0	491
37	232	172	24	2	0	0	0	430
37A	195	173	63	1	0	2	0	434
38	344	158	95	1	1	1	0	600
39	203	262	71	0	0	1	0	537
39A	258	204	68	0	0	1	0	531
40	301	99	146	0	0	0	0	546
41	180	111	64	2	0	1	0	358
41A	156	164	56	0	0	1	0	377
42	134	194	40	0	0	0	0	368
42A	181	160	27	0	0	0	0	368
43	209	171	37	0	0	0	0	417
43A	202	158	98	1	0	0	0	459
44	146	191	55	2	0	3	0	397
44A	168	121	130	0	0	2	0	421
45	314	234	106	1	0	2	0	657
46	147	158	161	2	1	3	0	472
46A	247	148	70	1	0	1	1	468

Contd....

## Polling Station Level Election Results

**Winner, Runner-up and 3rd Party Position & Winning Margin According to Polling Stations in Konni Assembly in Assembly Election (AE) under Pathanamthitta Parliamentary Constituency in Kerala (2021)**

Polling Station Number	Winner Party	Winner Votes (%)	Runner-up Party	Runner-up Votes (%)	Winning Margin Votes (%)	Third Party	Third Party Votes (%)	Other Votes (%)
47	CPI(M)	236 (53.64)	INC	129 (29.32)	107 (24.32)	BJP	70 (15.91)	5 (1.14)
47A	CPI(M)	183 (42.36)	INC	156 (36.11)	27 (6.25)	BJP	91 (21.06)	2 (0.46)
48	CPI(M)	223 (43.05)	INC	195 (37.64)	28 (5.41)	BJP	99 (19.11)	1 (0.19)
49	CPI(M)	236 (42.91)	INC	201 (36.55)	35 (6.36)	BJP	113 (20.55)	0 (0)
50	CPI(M)	203 (45.93)	INC	174 (39.37)	29 (6.56)	BJP	65 (14.71)	0 (0)
50A	CPI(M)	236 (48.56)	INC	126 (25.93)	110 (22.63)	BJP	121 (24.9)	3 (0.62)
51	CPI(M)	294 (44.48)	INC	206 (31.16)	88 (13.32)	BJP	156 (23.6)	5 (0.76)
52	CPI(M)	120 (46.88)	BJP	70 (27.34)	50 (19.54)	INC	66 (25.78)	0 (0)
53	CPI(M)	91 (47.15)	INC	73 (37.82)	18 (9.33)	BJP	29 (15.03)	0 (0)
54	CPI(M)	70 (93.33)	INC	5 (6.67)	65 (86.66)	BJP	0 (0)	0 (0)
55	CPI(M)	370 (55.64)	INC	244 (36.69)	126 (18.95)	BJP	51 (7.67)	0 (0)
56	CPI(M)	259 (57.56)	BJP	134 (29.78)	125 (27.78)	INC	54 (12)	3 (0.67)
56A	CPI(M)	278 (66.67)	INC	101 (24.22)	177 (42.45)	BJP	34 (8.15)	4 (0.96)
57	CPI(M)	412 (55.68)	BJP	164 (22.16)	248 (33.52)	INC	162 (21.89)	2 (0.27)
58	CPI(M)	340 (65.01)	INC	114 (21.8)	226 (43.21)	BJP	69 (13.19)	0 (0)
58A	CPI(M)	250 (47.35)	INC	196 (37.12)	54 (10.23)	BJP	77 (14.58)	5 (0.95)
59	CPI(M)	416 (63.32)	INC	162 (24.66)	254 (38.66)	BJP	78 (11.87)	1 (0.15)
60	CPI(M)	312 (69.33)	INC	94 (20.89)	218 (48.44)	BJP	44 (9.78)	0 (0)
60A	CPI(M)	216 (50.47)	INC	139 (32.48)	77 (17.99)	BJP	71 (16.59)	2 (0.47)
61	CPI(M)	245 (54.69)	INC	138 (30.8)	107 (23.89)	BJP	65 (14.51)	0 (0)
61A	CPI(M)	266 (55.77)	INC	145 (30.4)	121 (25.37)	BJP	64 (13.42)	2 (0.42)
62	CPI(M)	354 (49.51)	INC	269 (37.62)	85 (11.89)	BJP	89 (12.45)	3 (0.42)
63	CPI(M)	218 (51.54)	BJP	107 (25.3)	111 (26.24)	INC	97 (22.93)	1 (0.24)
63A	BJP	176 (40.27)	CPI(M)	174 (39.82)	2 (0.45)	INC	86 (19.68)	1 (0.23)
64	CPI(M)	151 (41.14)	INC	139 (37.87)	12 (3.27)	BJP	77 (20.98)	0 (0)
64A	CPI(M)	174 (46.65)	INC	123 (32.98)	51 (13.67)	BJP	76 (20.38)	0 (0)
65	CPI(M)	269 (59.91)	INC	148 (32.96)	121 (26.95)	BJP	30 (6.68)	2 (0.45)
65A	CPI(M)	240 (54.42)	INC	131 (29.71)	109 (24.71)	BJP	69 (15.65)	1 (0.23)
66	CPI(M)	179 (45.9)	INC	151 (38.72)	28 (7.18)	BJP	60 (15.38)	0 (0)
67	INC	228 (48.72)	BJP	124 (26.5)	104 (22.22)	CPI(M)	115 (24.57)	1 (0.21)
67A	INC	226 (47.98)	BJP	132 (28.03)	94 (19.95)	CPI(M)	111 (23.57)	2 (0.42)
68	INC	221 (50.46)	CPI(M)	111 (25.34)	110 (25.12)	BJP	102 (23.29)	4 (0.91)
68A	INC	199 (39.56)	BJP	158 (31.41)	41 (8.15)	CPI(M)	138 (27.44)	8 (1.59)
69	CPI(M)	258 (47.51)	INC	195 (35.91)	63 (11.6)	BJP	88 (16.21)	2 (0.37)
70	INC	148 (39.36)	BJP	116 (30.85)	32 (8.51)	CPI(M)	111 (29.52)	1 (0.27)

Contd....

## Socio-Economic Amenities - Rural

### Access to Education Facilities

Particulars	Number of Villages (% of Population)				
	Available	Not Available	If Not Available (Distance of Nearest Facility)		
			A	B	C
Govt. Primary School	13 (94)	1 (6)	0 (0)	0 (0)	0 (0)
Private Primary School	11 (85)	3 (15)	0 (0)	0 (0)	0 (0)
Govt. Middle School	13 (93)	1 (7)	0 (0)	0 (0)	0 (0)
Private Middle School	9 (72)	5 (28)	0 (0)	0 (0)	0 (0)
Govt. Secondary School	14 (100)	0 (0)	0 (0)	0 (0)	0 (0)
Private Secondary School	6 (53)	8 (47)	0 (0)	0 (0)	0 (0)
Govt. Senior Secondary School	8 (61)	6 (39)	1 (5)	1 (6)	0 (0)
Private Senior Secondary School	6 (51)	8 (49)	2 (14)	0 (0)	0 (0)
Govt. Arts and Science Degree College	1 (6)	13 (94)	1 (9)	2 (13)	1 (14)
Private Arts and Science Degree College	1 (6)	13 (94)	1 (4)	5 (35)	2 (13)
Govt. Engineering College	0 (0)	14 (100)	0 (0)	0 (0)	3 (22)
Private Engineering College	0 (0)	14 (100)	2 (16)	3 (15)	6 (47)
Govt. Medicine College	0 (0)	14 (100)	0 (0)	0 (0)	0 (0)
Private Medicine College	1 (6)	13 (94)	0 (0)	0 (0)	13 (94)
Govt. Management Institute	0 (0)	14 (100)	0 (0)	3 (19)	0 (0)
Private Management Institute	1 (4)	13 (96)	1 (9)	4 (32)	5 (36)
Govt. Polytechnic	1 (7)	13 (93)	0 (0)	0 (0)	3 (18)
Private Polytechnic	0 (0)	14 (100)	2 (16)	1 (9)	7 (50)
Govt. Vocational Training School/ITI	3 (17)	11 (83)	2 (15)	0 (0)	2 (10)
Private Vocational Training School/ITI	0 (0)	14 (100)	1 (7)	3 (24)	3 (27)
Govt. Non Formal Training Centre	1 (14)	13 (86)	0 (0)	1 (6)	2 (13)
Private Non Formal Training Centre	1 (14)	13 (86)	1 (9)	4 (30)	5 (28)
Govt. School For Disabled	0 (0)	14 (100)	0 (0)	1 (6)	1 (6)
Private School For Disabled	0 (0)	14 (100)	1 (9)	4 (30)	7 (50)
Government Others	0 (0)	14 (100)	0 (0)	1 (9)	7 (44)
Private Others	0 (0)	14 (100)	0 (0)	1 (14)	5 (33)

Note : Distance A : Less than 5 km; B : Between 5-10 km; C : 10+ km.; Source : Data Analysis is based on 2011 Census.

## DISCLAIMER

The Terms of Use and Disclaimer of Datanet India Private Limited (hereinafter referred to as "Datanet") for use of this analysis report of **Konni Assembly Constituency (Konni Vidhan Sabha)** :-

1. **Assembly Factbook™** is a Registered Trade Mark owned by Datanet.
2. All the maps are sketched and graphical representation only and have not been drawn to the scale and also not to represent the actual geographical area or boundary of the unit.
3. The data for the aforesaid analysis is based on authentic sources and has been culled from the various publications of Census, CSO and NSSO for district and block level data, various central and state government departments, Central & State Elections Commissions and the concerned Returning Officers' releases, Electoral Rolls, Election results and allied publications, internal assessment, surveys, estimates and analysis. Therefore, certain adjustment of data at micro level may have been done to arrive closer to the macro data.
4. Data have been provided on an "As Is" and "As AVAILABLE" basis
5. The colours shown in the maps or diagram and charts of a particular party, alliance or AC are indicative and do not represent them.
6. This publication which includes maps, sheets, graphs and data would be the property under copyright of Datanet only. The user may use these for its internal study, analysis and research purposes. It's public display, re-selling or any commercial uses by the user are not allowed.
7. Datanet has taken due care and caution in compilation and processing of data and allied information, but does not guarantee the accuracy, adequacy or completeness of any information/analysis and will be not responsible for any errors or omissions or for the results obtained from the use of such information/analysis.
8. All the contents for the publication have been culled from various authentic sources and Datanet reasonably believes such sources to be reliable, but does not make any representations, express or implied as to the accuracy or fitness of use of such information. The information or contents of the information/analysis do not constitute advice and should not be relied upon in making (or refraining from making) any decision. Any reliance placed upon the information provided by Datanet is the sole responsibility and strictly at the user's risk.
9. In no event will Datanet be liable for any damages (including, without limitation, damages for loss of business projects, or loss of profits) arising in contract, tort or otherwise from the use of or inability to use any of its contents, or from any action taken (or refrained from being taken) as a result of using the analysis or any of its contents. Datanet its directors, owners, editors, officials, employees, distributor and agents or any associate will not be liable for any errors in the information contained or any consequences arising from the use of the contents of the provided information/analysis.
10. If any provision of these terms and conditions is held invalid or illegal or unenforceable for any reason by any court of competent jurisdiction, such provision shall be severed and the remainder of provisions of the terms and conditions shall continue in full force and effect as if the Term of Use had been executed with the invalid, illegal or unenforceable provision eliminated.
11. If there are any discrepancies in the information provided, please bring it to attention of Datanet for suitable rectification measures.

**Buy Online This Complete Book At**  
**Datanet India eBooks Store**

[www.indiastatpublications.com](http://www.indiastatpublications.com)

or go directly at

[http://www.indiastatpublications.com/  
Assembly\\_factbook/Kerala/Pathanamthitta/ Konni](http://www.indiastatpublications.com/Assembly_factbook/Kerala/Pathanamthitta/Konni)

 **india**stat**elections**

