



Kerala

# Assembly Factbook™

Elathur Assembly Constituency



Key Electoral Data of Elathur  
Assembly Constituency (Vidhan Sabha)

Kerala

# **Assembly Factbook™**

Elathur Assembly Constituency



Elathur Vidhan Sabha

## **Editor & Director**

Dr. R.K. Thukral

## **Research Editor**

Dr. Shafeeq Rahman

## **Compiled, Researched and Published by Datanet India Pvt. Ltd.**

D-100, 1st Floor,

Okhla Industrial Area, Phase-I,  
New Delhi- 110020.

Ph.: 91-11- 43580781-84

Email : support@indiatatpublications.com

Website : www.indiastatelections.com

## **Online Book Store :**

www.indiatatpublications.com

**Report No. :** AFB/KR-026-0123

**ISBN :** 978-93-5313-537-9

**First Edition :** January, 2018

**Sixth Updated Edition :** January, 2023

**Price :** Rs.11500/-

US\$ 310

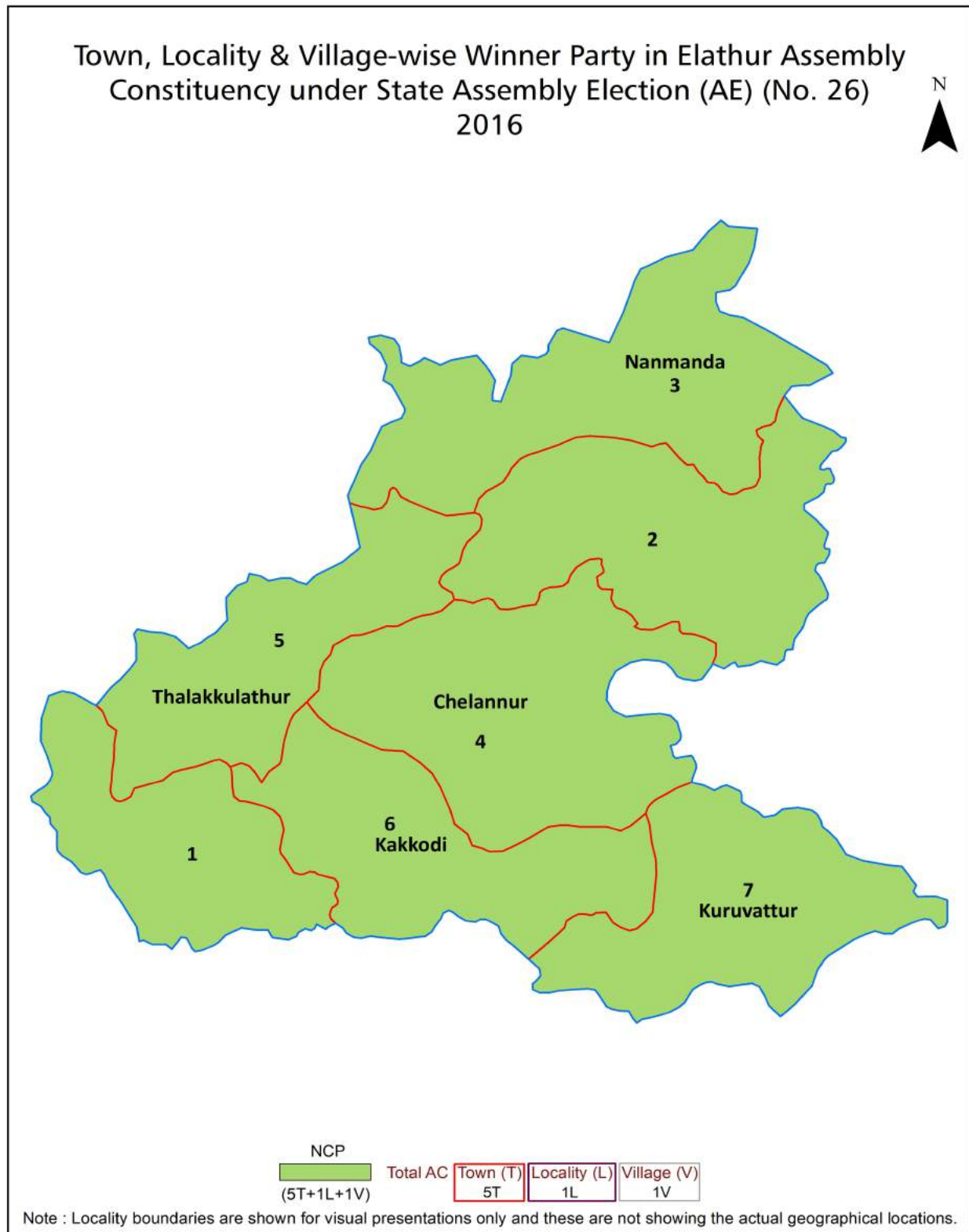
**© Datanet India Pvt. Ltd.**

All rights reserved. No part of this book may be reproduced, stored in a retrieval system or transmitted in any form or by any means, mechanical photocopying, photographing, scanning, recording or otherwise without the prior written permission of the publisher. Please refer to Disclaimer at page no. 196 for the use of this publication.

Printed in India

No.	Particulars	Page No.
	<b>Introduction</b>	
1	Assembly Constituency - (Vidhan Sabha) at a Glance   Features of Assembly as per Delimitation Commission of India (2008)	1-2
	<b>Location and Political Maps</b>	
2	Location Map   Boundaries of Assembly Constituency - (Vidhan Sabha) in District   Boundaries of Assembly Constituency under Parliamentary Constituency - (Lok Sabha)   Town, Locality & Village-wise Winner Parties- 2021, 2019, 2016, 2014, 2011 and 2009	3-10
	<b>Administrative Setup (2011)</b>	
3	District   Sub-district   Towns   Villages   Inhabited Villages   Uninhabited Villages   Village Panchayat   Intermediate Panchayat	11-13
	<b>Demographics (2011)</b>	
4	Population   Households   Rural/Urban Population   Towns and Villages by Population Size   Sex Ratio (Total & 0-6 Years)   Religious Population   Social Population   Literacy Rate	14-15
	<b>Electoral Features</b>	
5	Important Dates of Last Elections Held   Electors by Gender   Service Electors   Voters   Voters Turnout   Polling Stations & Average Number of Electors per Polling Station   Electors by Age Group   Present Elected Representatives	16-27
	<b>Historical Summary Election Results</b>	
6	Vote Share of Major Parties   Winning Margin (Number & Percentage)   Polarity of Parties   Summary Result of Assembly Segment of Parliamentary Elections 2019, 2014 and 2009   Summary Result of Assembly Elections 2021, 2016 and 2011	28-37
	<b>Polling Station Level Election Results</b>	
7	Name and Number of Polling Station 2021, 2019, 2016, 2014, 2011 and 2009   Polling Station-wise Electors, Voters & Voters Turnout 2021, 2019, 2016, 2014, 2011 and 2009   Polling Station wise Elections Results 2021, 2019, 2016, 2014, 2011 and 2009	38-175
	<b>Share of Assembly Constituency</b>	
8	Share of Assembly Constituency - (Vidhan Sabha) in State, District and Parliamentary Constituency - (Lok Sabha)	176
	<b>Socio-Economic Amenities (2011)</b>	
9	Access to Administrative Units   Agricultural, Manufacturing and Industrial Commodities   Demographic Indicators   Education   Health & Manpower   Drinking Water Supply   Sanitation   Entertainment and Recreations Infrastructure   Power   Food Allocation Distribution and Marketing of Agriculture Commodities Infrastructure   Transport and Road Infrastructure   Communication   Banking and Financial Services   Land Use   Irrigation Source	178-192
10	<b>Abbreviation &amp; Sources</b>	194
11	<b>Disclaimer</b>	196

## Location & Political Map



## Administrative Setup

### List of Village Panchayat & Intermediate Panchayat (Block) Name - 2011

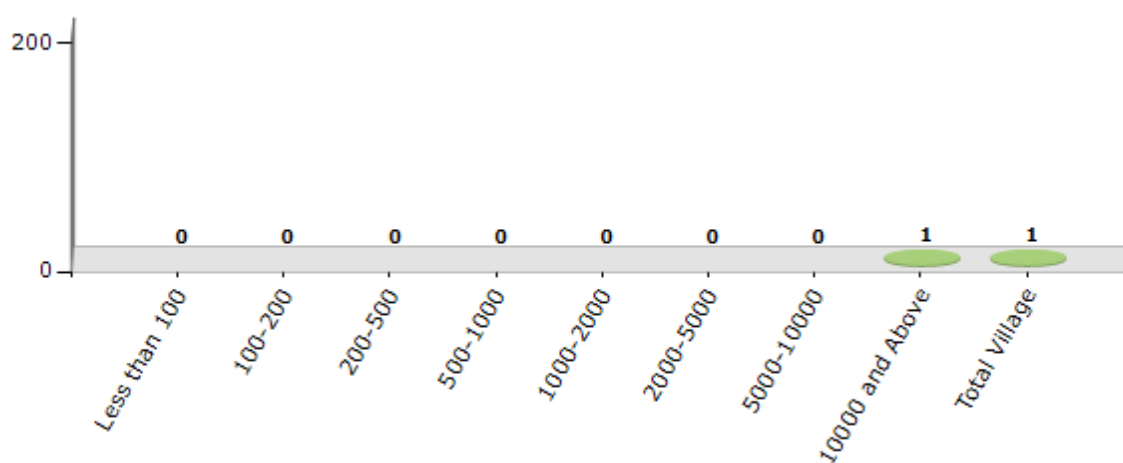
Village Name	Village Panchayat Name	Intermediate Panchayat Name
Kakkur	Kakkur	Chelannur

## Demographics

### Number of Villages by Population Size - 2011

Less than 100	100-200	200-500	500-1000	1000-2000	2000-5000	5000-10000	10000 and Above	Total Village
0	0	0	0	0	0	0	1	1

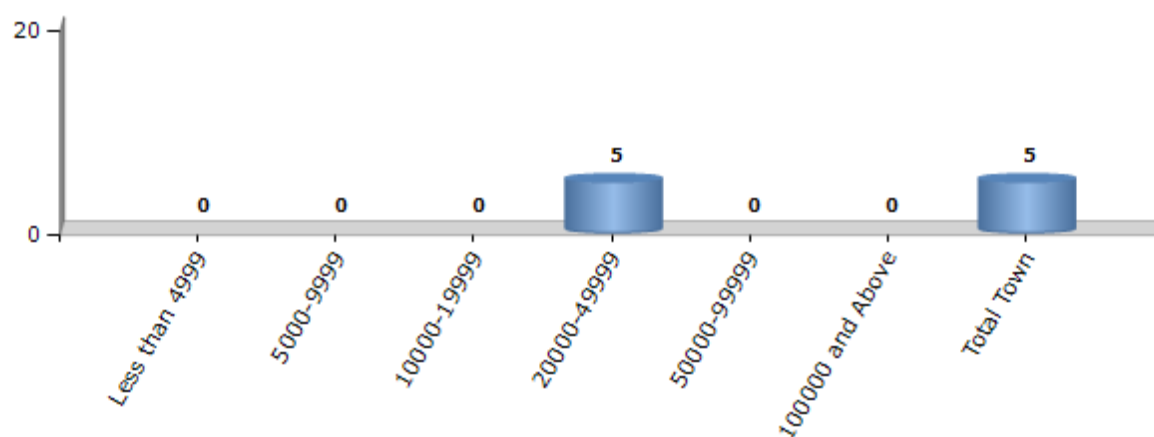
Number of Villages by Population Size - 2011



### Number of Towns by Population Size - 2011

Less than 4999	5000-9999	10000-19999	20000-49999	50000-99999	100000 and Above	Total Town
0	0	0	5	0	0	5

Number of Towns by Population Size - 2011



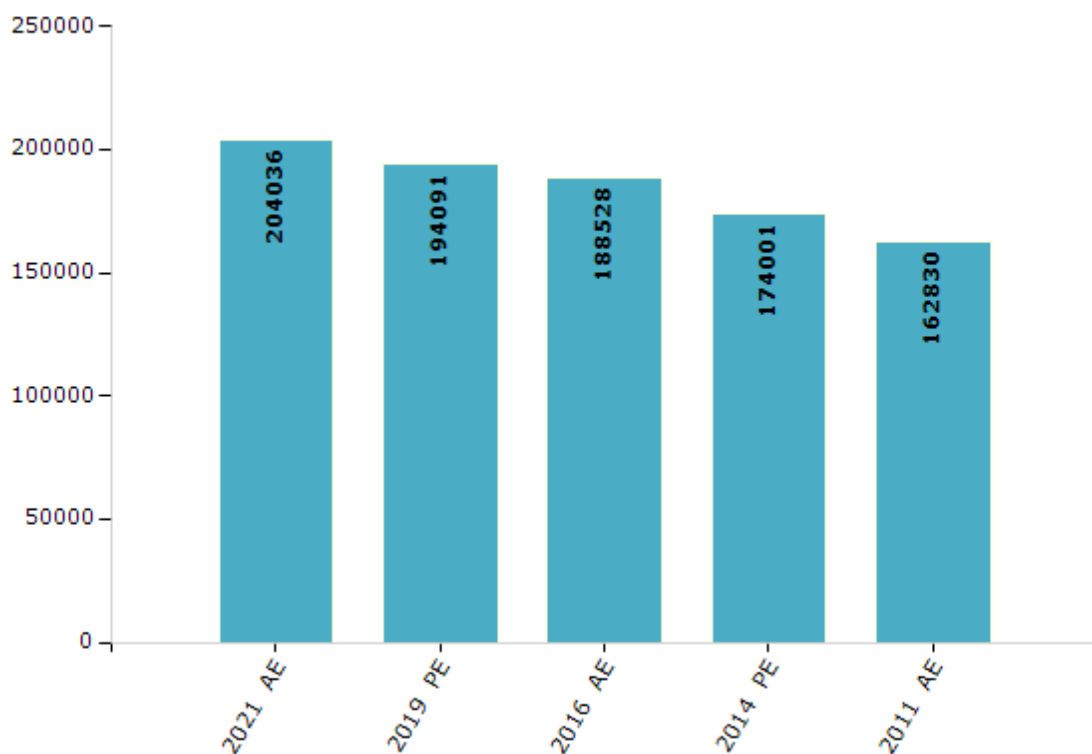
## Electoral Features

### Electors by Male & Female

Year	Male	Female	Others	Total
2021 AE	97951	106079	6	204036
2019 PE	93434	100656	1	194091
2016 AE	89848	98680	0	188528
2014 PE	82634	91367	0	174001
2011 AE	76706	86124	0	162830
2009 PE	-	-	-	-
2006 AE	-	-	-	-
2004 PE	-	-	-	-
2001 AE	-	-	-	-
1999 PE	-	-	-	-
1996 AE	-	-	-	-

Year	Male	Female	Others	Total
1991 AE	-	-	-	-
1987 AE	-	-	-	-
1982 AE	-	-	-	-
1980 AE	-	-	-	-
1977 AE	-	-	-	-
1970 AE	-	-	-	-
1967 AE	-	-	-	-
1965 AE	-	-	-	-
1960 AE	-	-	-	-
1957 AE	-	-	-	-

Number of Electors



**Note :** AE : Assembly Election, PE : Assembly Segment of Parliamentary Election

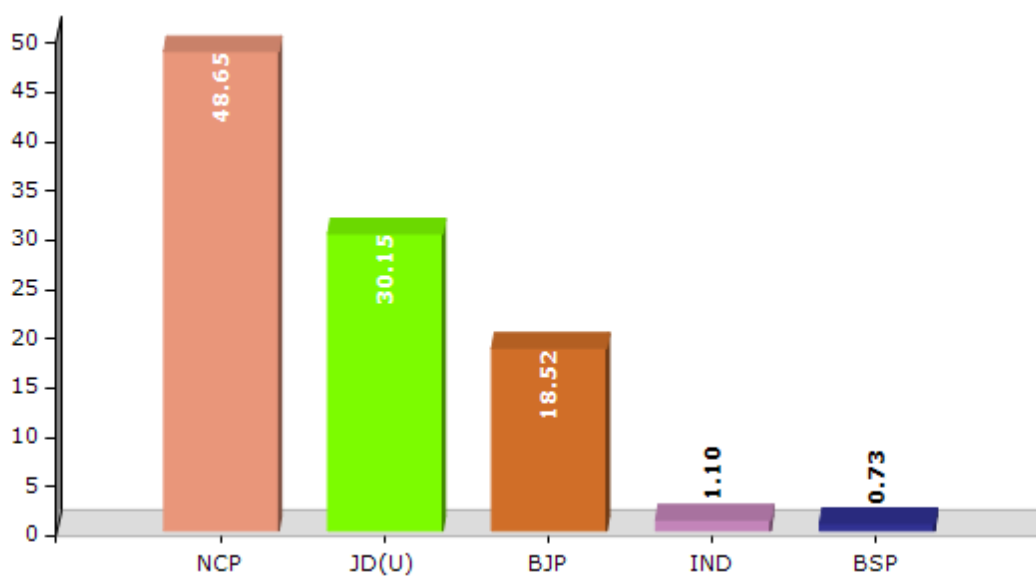


## Historical Summary Election Results

### Summary Result of Assembly Election - 2016

Candidate Name	Party	Votes	Votes %
A K Saseendran	NCP	76387	48.65
Kishen Chand	JD(U)	47330	30.15
Rajan Nair	BJP	29070	18.52
Krishnan	IND	1724	1.1
Raghu	BSP	1142	0.73
Useffali P M	IND	367	0.23
	NOTA	986	0.63

Votes Percentage of Top Parties - 2016



## Polling Station Level Election Results

### Number and Name of Polling Stations (PS) (2021)

Number of Polling Stations	Name of Polling Stations	Number of Polling Stations	Name of Polling Stations
1	Athmavidya Sukumara Vilasam UPS Edakkara (Middle Side)	14	Sreekumarasramam L P S Thalakulathur (Left Side)
1A	Athmavidya Sukumara Vilasam UPS Edakkara (Middle Side)	14A	Sreekumarasramam L P S Thalakulathur (Left Side)
2	Athmavidya Sukumara Vilasam UPS Edakkara (West Side)	15	Sreekumarasramam L P S Thalakulathur (Right Side)
2A	Athmavidya Sukumara Vilasam UPS Edakkara (West Side)	15A	Sreekumarasramam L P S Thalakulathur (Right Side)
3	Athmavidya Sukumara Vilasam UPS Edakkara (East Side)	16	Gurudeva Vilasam L P S Thalakulathur (South Side)
3A	Athmavidya Sukumara Vilasam UPS Edakkara (East Side)	16A	Gurudeva Vilasam L P S Thalakulathur (South Side)
4	Govt. L P School Annassery (Eastern Side)	17	Gurudeva Vilasam L P S Thalakulathur (North Side)
4A	Govt. L P School Annassery (Eastern Side)	17A	Gurudeva Vilasam L P S Thalakulathur (North Side)
5	Govt. L P School Annassery (Wesrern Side)	18	Aided U P School Makenchery (East Side)
5A	Govt. L P School Annassery (Wesrern Side)	18A	Aided U P School Makenchery (East Side)
6	Govt. L P School Annassery (Eastern Side)	19	CMM HS Parambath
7	Vijayalakshmi U P S Annassery (East Side)	20	Aided U P School Makenchery (Middle Side)
7A	Vijayalakshmi U P S Annassery (East Side)	20A	Aided U P School Makenchery (Middle Side)
8	Vijayalakshmi U P S Annassery (West Side)	21	Aided U P School Makenchery (West Side)
8A	Vijayalakshmi U P S Annassery (West Side)	21A	Aided U P School Makenchery (West Side)
9	Vijayalakshmi U P S Annassery (Middle Side)	22	Sree Guruvaranda Memmorial Govt. HSS Kolathur (Left Side)
10	B.E.M L P School, Annassery (North Side)	22A	Sree Guruvaranda Memmorial Govt. HSS Kolathur (Left Side)
11	B.E.M L P School, Annassery (South Side)	23	Cheekillode A.U.P.S Southern Side of New Building
11A	B.E.M L P School, Annassery (South Side)	23A	Cheekillode A.U.P.S Southern Side of New Building
12	Sreekrishnasahayam A L P Sthalakulathur (South Side)	24	Kolathur Aided U P School (West Side)
13	Sreekrishnasahayam A L P Sthalakulathur (Western Side)	24A	Kolathur Aided U P School (West Side)

Contd....

## Polling Station Level Election Results

### Polling Station-wise Votes Secured by Overall Top Five Parties in Elathur Assembly in Assembly Election (AE) under Kozhikode Parliamentary Constituency in Kerala (2021)

Number of Polling Station	Winner - A .K Saseendran (NCP)	Runner-up - Zulphikar Mayoore (IND)	3rd - T P Jayachandran Master (BJP)	4th - Tahir Mokkaandi (WPOI)	5th - Radha krishnan P K (IND)	NOTA	Other	Total Votes Secured
21A	339	137	93	3	4	6	0	582
22	278	185	127	0	1	4	0	595
22A	362	105	117	0	5	1	0	590
23	222	113	112	2	1	1	0	451
23A	340	110	93	0	1	3	0	547
24	203	116	84	1	1	1	0	406
24A	235	131	55	1	6	3	0	431
25	410	263	79	10	0	3	0	765
26	283	51	64	3	0	1	0	402
26A	262	109	38	2	2	1	0	414
27	245	88	120	0	5	3	0	461
27A	206	136	142	3	0	1	0	488
28	275	109	80	0	1	2	0	467
28A	304	114	71	2	0	3	0	494
29	165	228	61	5	1	2	0	462
29A	192	199	86	3	2	2	0	484
30	388	79	48	2	0	3	0	520
30A	398	132	69	1	0	2	0	602
31	295	88	137	1	2	2	0	525
31A	281	65	193	2	1	3	0	545
32	366	66	108	7	2	5	0	554
32A	274	146	130	1	0	3	0	554
33	203	141	48	2	1	3	0	398
33A	248	123	62	1	3	0	0	437
34	237	147	59	2	1	0	0	446
34A	233	168	79	1	5	2	0	488
35	201	136	107	7	2	3	0	456
35A	300	96	95	3	0	6	0	500
36	174	113	152	12	1	7	0	459
36A	248	122	155	2	0	2	0	529
37	225	95	145	3	2	2	0	472
37A	165	130	193	3	0	3	0	494
38	222	138	109	3	2	3	0	477
38A	180	212	141	1	1	5	0	540
39	256	99	27	3	0	1	0	386

Contd....

## Polling Station Level Election Results

**Winner, Runner-up and 3rd Party Position & Winning Margin According to Polling Stations in Elathur Assembly in Assembly Election (AE) under Kozhikode Parliamentary Constituency in Kerala (2021)**

Polling Station Number	Winner Party	Winner Votes (%)	Runner-up Party	Runner-up Votes (%)	Winning Margin Votes (%)	Third Party	Third Party Votes (%)	Other Votes (%)
39A	NCP	202 (49.88)	IND (ZM)	158 (39.01)	44 (10.87)	BJP	36 (8.89)	9 (2.22)
40	IND (ZM)	359 (56.27)	NCP	181 (28.37)	178 (27.9)	BJP	88 (13.79)	10 (1.57)
41	NCP	160 (41.24)	IND (ZM)	139 (35.82)	21 (5.42)	BJP	79 (20.36)	10 (2.58)
41A	NCP	197 (47.58)	IND (ZM)	123 (29.71)	74 (17.87)	BJP	69 (16.67)	25 (6.04)
42	IND (ZM)	195 (43.92)	NCP	193 (43.47)	2 (0.45)	BJP	52 (11.71)	4 (0.9)
42A	NCP	207 (43.49)	IND (ZM)	154 (32.35)	53 (11.14)	BJP	108 (22.69)	7 (1.47)
43	BJP	170 (39.91)	NCP	145 (34.04)	25 (5.87)	IND (ZM)	104 (24.41)	7 (1.64)
43A	NCP	198 (44.3)	IND (ZM)	142 (31.77)	56 (12.53)	BJP	100 (22.37)	7 (1.57)
44	NCP	167 (43.83)	IND (ZM)	137 (35.96)	30 (7.87)	BJP	75 (19.69)	2 (0.52)
44A	NCP	157 (37.83)	IND (ZM)	135 (32.53)	22 (5.3)	BJP	117 (28.19)	6 (1.45)
45	NCP	218 (48.02)	BJP	115 (25.33)	103 (22.69)	IND (ZM)	111 (24.45)	10 (2.2)
45A	NCP	251 (52.4)	IND (ZM)	120 (25.05)	131 (27.35)	BJP	93 (19.42)	15 (3.13)
46	IND (ZM)	200 (43.86)	NCP	182 (39.91)	18 (3.95)	BJP	57 (12.5)	17 (3.73)
46A	IND (ZM)	195 (43.24)	NCP	194 (43.02)	1 (0.22)	BJP	45 (9.98)	17 (3.77)
47	NCP	186 (44.6)	IND (ZM)	116 (27.82)	70 (16.78)	BJP	99 (23.74)	16 (3.84)
47A	NCP	210 (43.66)	IND (ZM)	143 (29.73)	67 (13.93)	BJP	118 (24.53)	10 (2.08)
48	NCP	183 (42.76)	IND (ZM)	133 (31.07)	50 (11.69)	BJP	109 (25.47)	3 (0.7)
48A	IND (ZM)	213 (46.41)	NCP	167 (36.38)	46 (10.03)	BJP	74 (16.12)	5 (1.09)
49	IND (ZM)	259 (57.81)	NCP	141 (31.47)	118 (26.34)	BJP	38 (8.48)	10 (2.23)
49A	NCP	223 (46.65)	IND (ZM)	200 (41.84)	23 (4.81)	BJP	48 (10.04)	7 (1.46)
50	NCP	239 (51.51)	IND (ZM)	175 (37.72)	64 (13.79)	BJP	42 (9.05)	8 (1.72)
50A	IND (ZM)	213 (48.08)	NCP	152 (34.31)	61 (13.77)	BJP	70 (15.8)	8 (1.81)
51	NCP	205 (42.62)	IND (ZM)	163 (33.89)	42 (8.73)	BJP	84 (17.46)	29 (6.03)
51A	NCP	243 (44.02)	IND (ZM)	213 (38.59)	30 (5.43)	BJP	81 (14.67)	15 (2.72)
52	NCP	237 (49.79)	IND (ZM)	180 (37.82)	57 (11.97)	BJP	52 (10.92)	7 (1.47)
52A	NCP	292 (58.4)	IND (ZM)	123 (24.6)	169 (33.8)	BJP	78 (15.6)	7 (1.4)
53	NCP	214 (48.97)	IND (ZM)	158 (36.16)	56 (12.81)	BJP	60 (13.73)	5 (1.14)
53A	NCP	200 (42.55)	IND (ZM)	171 (36.38)	29 (6.17)	BJP	95 (20.21)	4 (0.85)
54	NCP	250 (48.64)	BJP	154 (29.96)	96 (18.68)	IND (ZM)	102 (19.84)	8 (1.56)
54A	BJP	227 (43.91)	NCP	182 (35.2)	45 (8.71)	IND (ZM)	101 (19.54)	7 (1.35)
55	NCP	190 (43.08)	BJP	149 (33.79)	41 (9.29)	IND (ZM)	97 (22)	5 (1.13)
55A	NCP	242 (46.81)	BJP	176 (34.04)	66 (12.77)	IND (ZM)	92 (17.79)	7 (1.35)
56	NCP	305 (53.98)	IND (ZM)	149 (26.37)	156 (27.61)	BJP	109 (19.29)	2 (0.35)
56A	NCP	356 (58.46)	IND (ZM)	149 (24.47)	207 (33.99)	BJP	100 (16.42)	4 (0.66)
57	NCP	355 (65.38)	IND (ZM)	94 (17.31)	261 (48.07)	BJP	90 (16.57)	4 (0.74)

Contd....

## Socio-Economic Amenities - Rural

### Access to Education Facilities

Particulars	Number of Villages (% of Population)				
	Available	Not Available	If Not Available (Distance of Nearest Facility)		
			A	B	C
Govt. Primary School	1 (100)	0 (0)	0 (0)	0 (0)	0 (0)
Private Primary School	1 (100)	0 (0)	0 (0)	0 (0)	0 (0)
Govt. Middle School	1 (100)	0 (0)	0 (0)	0 (0)	0 (0)
Private Middle School	0 (0)	1 (100)	0 (0)	0 (0)	0 (0)
Govt. Secondary School	1 (100)	0 (0)	0 (0)	0 (0)	0 (0)
Private Secondary School	1 (100)	0 (0)	0 (0)	0 (0)	0 (0)
Govt. Senior Secondary School	1 (100)	0 (0)	0 (0)	0 (0)	0 (0)
Private Senior Secondary School	1 (100)	0 (0)	0 (0)	0 (0)	0 (0)
Govt. Arts and Science Degree College	0 (0)	1 (100)	0 (0)	0 (0)	0 (0)
Private Arts and Science Degree College	0 (0)	1 (100)	1 (100)	0 (0)	0 (0)
Govt. Engineering College	0 (0)	1 (100)	0 (0)	0 (0)	1 (100)
Private Engineering College	0 (0)	1 (100)	0 (0)	0 (0)	0 (0)
Govt. Medicine College	0 (0)	1 (100)	0 (0)	0 (0)	1 (100)
Private Medicine College	0 (0)	1 (100)	0 (0)	0 (0)	0 (0)
Govt. Management Institute	0 (0)	1 (100)	0 (0)	0 (0)	1 (100)
Private Management Institute	0 (0)	1 (100)	0 (0)	0 (0)	0 (0)
Govt. Polytechnic	0 (0)	1 (100)	0 (0)	0 (0)	1 (100)
Private Polytechnic	0 (0)	1 (100)	0 (0)	0 (0)	0 (0)
Govt. Vocational Training School/ITI	0 (0)	1 (100)	0 (0)	1 (100)	0 (0)
Private Vocational Training School/ITI	0 (0)	1 (100)	0 (0)	0 (0)	0 (0)
Govt. Non Formal Training Centre	0 (0)	1 (100)	0 (0)	0 (0)	1 (100)
Private Non Formal Training Centre	0 (0)	1 (100)	0 (0)	0 (0)	0 (0)
Govt. School For Disabled	0 (0)	1 (100)	0 (0)	0 (0)	0 (0)
Private School For Disabled	0 (0)	1 (100)	0 (0)	1 (100)	0 (0)
Government Others	0 (0)	1 (100)	0 (0)	0 (0)	1 (100)
Private Others	0 (0)	1 (100)	0 (0)	0 (0)	0 (0)

Note : Distance A : Less than 5 km; B : Between 5-10 km; C : 10+ km.; Source : Data Analysis is based on 2011 Census.

## DISCLAIMER

The Terms of Use and Disclaimer of Datanet India Private Limited (hereinafter referred to as "Datanet") for use of this analysis report of **Elathur Assembly Constituency (Elathur Vidhan Sabha)** :-

1. **Assembly Factbook™** is a Registered Trade Mark owned by Datanet.
2. All the maps are sketched and graphical representation only and have not been drawn to the scale and also not to represent the actual geographical area or boundary of the unit.
3. The data for the aforesaid analysis is based on authentic sources and has been culled from the various publications of Census, CSO and NSSO for district and block level data, various central and state government departments, Central & State Elections Commissions and the concerned Returning Officers' releases, Electoral Rolls, Election results and allied publications, internal assessment, surveys, estimates and analysis. Therefore, certain adjustment of data at micro level may have been done to arrive closer to the macro data.
4. Data have been provided on an "As Is" and "As AVAILABLE" basis
5. The colours shown in the maps or diagram and charts of a particular party, alliance or AC are indicative and do not represent them.
6. This publication which includes maps, sheets, graphs and data would be the property under copyright of Datanet only. The user may use these for its internal study, analysis and research purposes. It's public display, re-selling or any commercial uses by the user are not allowed.
7. Datanet has taken due care and caution in compilation and processing of data and allied information, but does not guarantee the accuracy, adequacy or completeness of any information/analysis and will be not responsible for any errors or omissions or for the results obtained from the use of such information/analysis.
8. All the contents for the publication have been culled from various authentic sources and Datanet reasonably believes such sources to be reliable, but does not make any representations, express or implied as to the accuracy or fitness of use of such information. The information or contents of the information/analysis do not constitute advice and should not be relied upon in making (or refraining from making) any decision. Any reliance placed upon the information provided by Datanet is the sole responsibility and strictly at the user's risk.
9. In no event will Datanet be liable for any damages (including, without limitation, damages for loss of business projects, or loss of profits) arising in contract, tort or otherwise from the use of or inability to use any of its contents, or from any action taken (or refrained from being taken) as a result of using the analysis or any of its contents. Datanet its directors, owners, editors, officials, employees, distributor and agents or any associate will not be liable for any errors in the information contained or any consequences arising from the use of the contents of the provided information/analysis.
10. If any provision of these terms and conditions is held invalid or illegal or unenforceable for any reason by any court of competent jurisdiction, such provision shall be severed and the remainder of provisions of the terms and conditions shall continue in full force and effect as if the Term of Use had been executed with the invalid, illegal or unenforceable provision eliminated.
11. If there are any discrepancies in the information provided, please bring it to attention of Datanet for suitable rectification measures.

**Buy Online This Complete Book At**  
**Datanet India eBooks Store**

[www.indiastatpublications.com](http://www.indiastatpublications.com)

or go directly at

[http://www.indiastatpublications.com/  
Assembly\\_factbook/Kerala/Kozhikode/ Elathur](http://www.indiastatpublications.com/Assembly_factbook/Kerala/Kozhikode/Elathur)

 **indiastat**elections

