



Kerala

Assembly Factbook™

Trikaripur Assembly Constituency

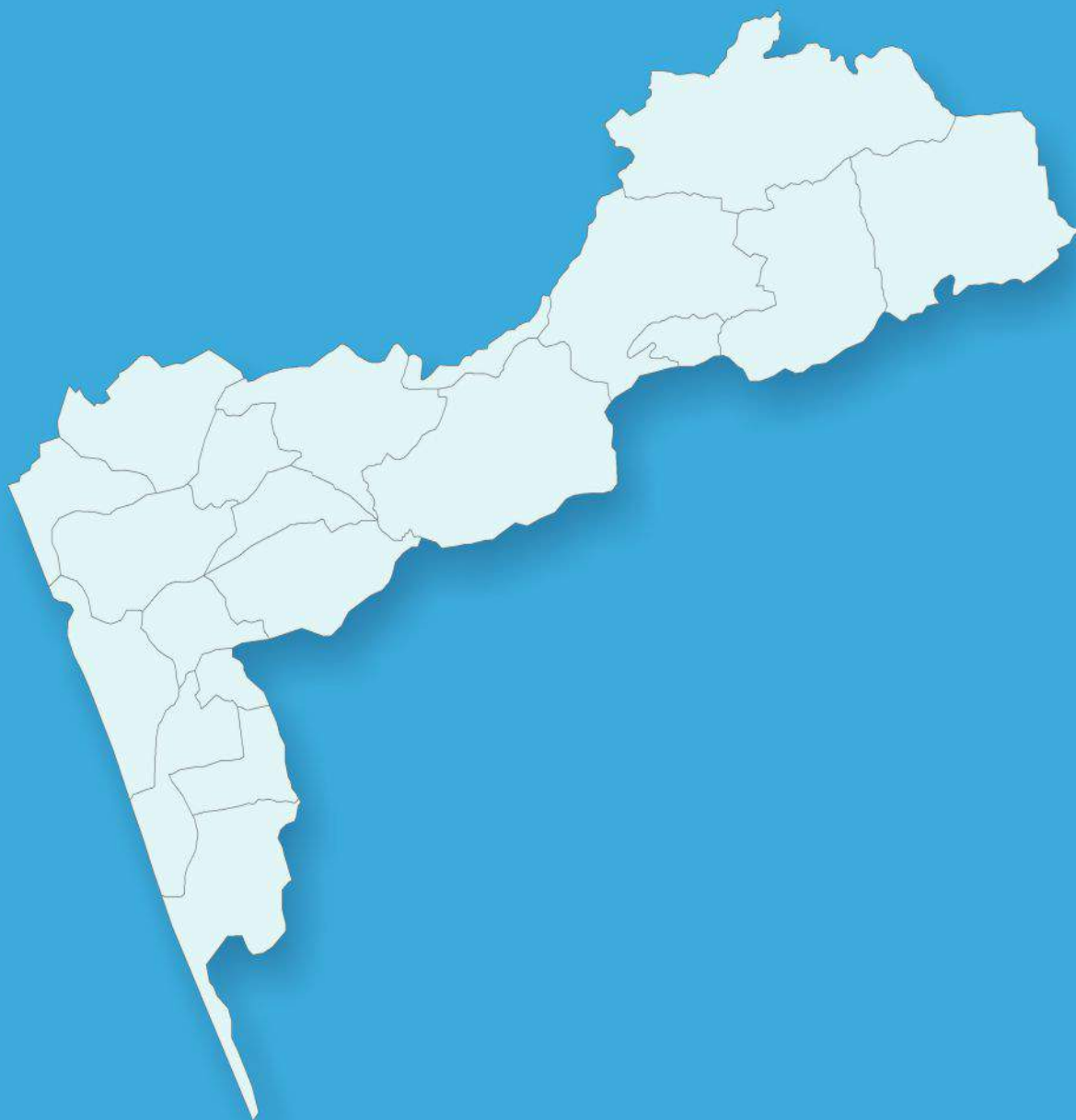


Key Electoral Data of Trikaripur
Assembly Constituency (Vidhan Sabha)

Kerala

Assembly Factbook™

Trikaripur Assembly Constituency



Trikaripur Vidhan Sabha

Editor & Director

Dr. R.K. Thukral

Research Editor

Dr. Shafeeq Rahman

Compiled, Researched and Published by Datanet India Pvt. Ltd.

D-100, 1st Floor,

Okhla Industrial Area, Phase-I,
New Delhi- 110020.

Ph.: 91-11- 43580781-84

Email : support@indiatatpublications.com

Website : www.indiastatelections.com

Online Book Store :

www.indiatatpublications.com

Report No. : AFB/KR-005-0123

ISBN : 978-93-5313-613-0

First Edition : January, 2018

Sixth Updated Edition : January, 2023

Price : Rs.11500/-

US\$ 310

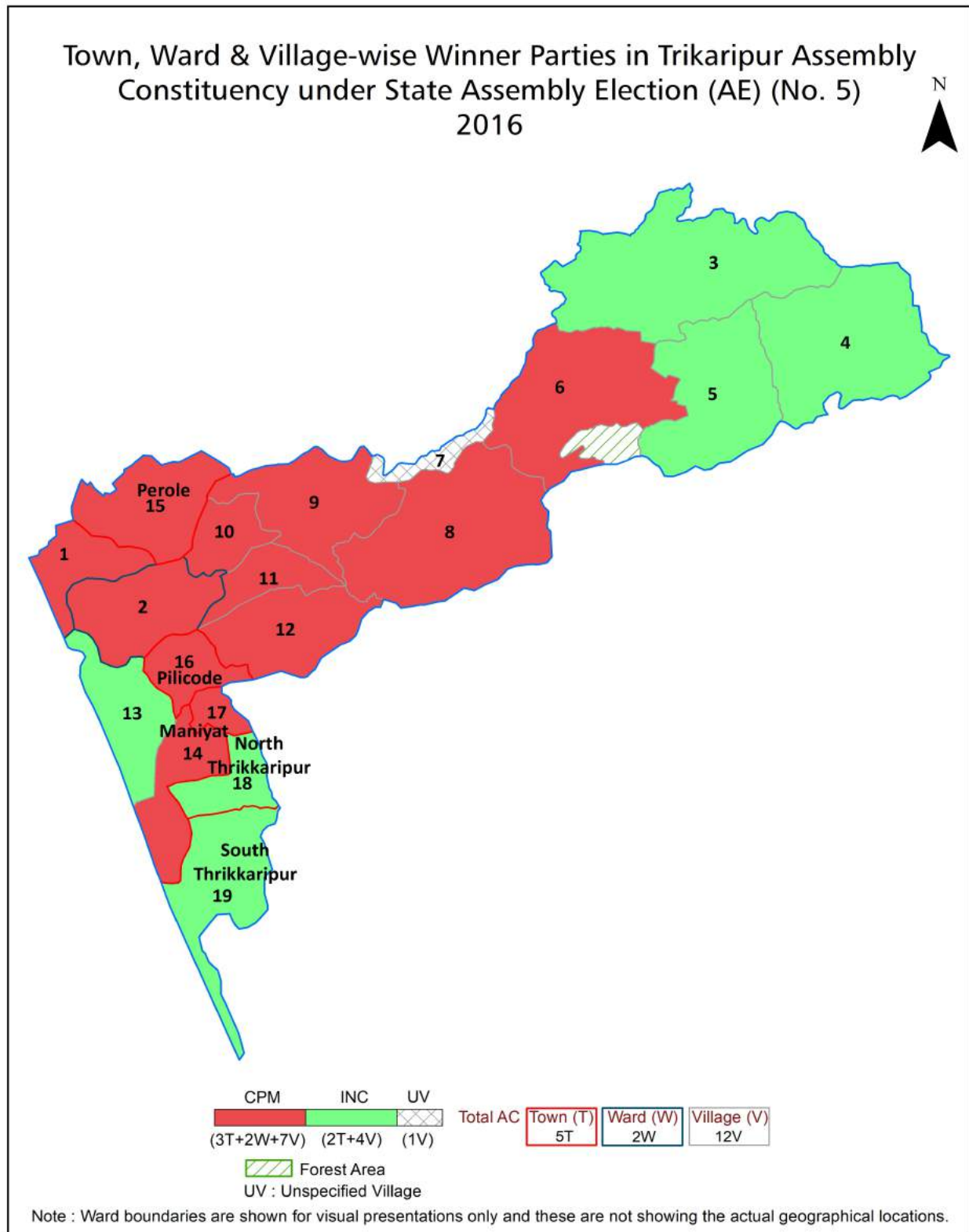
© Datanet India Pvt. Ltd.

All rights reserved. No part of this book may be reproduced, stored in a retrieval system or transmitted in any form or by any means, mechanical photocopying, photographing, scanning, recording or otherwise without the prior written permission of the publisher. Please refer to Disclaimer at page no. 224 for the use of this publication.

Printed in India

No.	Particulars	Page No.
	Introduction	
1	Assembly Constituency - (Vidhan Sabha) at a Glance Features of Assembly as per Delimitation Commission of India (2008)	1-2
	Location and Political Maps	
2	Location Map Boundaries of Assembly Constituency - (Vidhan Sabha) in District Boundaries of Assembly Constituency under Parliamentary Constituency - (Lok Sabha) Town, Ward & Village-wise Winner Parties- 2021, 2019, 2016, 2014 and 2011	3-10
	Administrative Setup (2011)	
3	District Sub-district Towns Villages Inhabited Villages Uninhabited Villages Village Panchayat Intermediate Panchayat	11-13
	Demographics (2011)	
4	Population Households Rural/Urban Population Towns, Ward and Villages by Population Size Sex Ratio (Total & 0-6 Years) Religious Population Social Population Literacy Rate	14-16
	Electoral Features	
5	Important Dates of Last Elections Held Electors by Gender Service Electors Voters Voters Turnout Polling Stations & Average Number of Electors per Polling Station Electors by Age Group Present Elected Representatives	17-28
	Historical Summary Election Results	
6	Vote Share of Major Parties Winning Margin (Number & Percentage) Polarity of Parties Summary Result of Assembly Segment of Parliamentary Elections 2019, 2014, 2009, 2004 and 1999 Summary Result of Assembly Elections 2021, 2016, 2011, 2006, 2001, 1996, 1991, 1987, 1982, 1980 and 1977	29-48
	Polling Station Level Election Results	
7	Name and Number of Polling Station 2021, 2019, 2016, 2014 and 2011 Polling Station-wise Electors, Voters & Voters Turnout 2021, 2019, 2016, 2014 and 2011 Polling Station wise Elections Results 2021, 2019, 2016, 2014 and 2011	49-203
	Share of Assembly Constituency	
8	Share of Assembly Constituency - (Vidhan Sabha) in State, District and Parliamentary Constituency - (Lok Sabha)	204
	Socio-Economic Amenities (2011)	
9	Access to Administrative Units Agricultural, Manufacturing and Industrial Commodities Demographic Indicators Education Health & Manpower Drinking Water Supply Sanitation Entertainment and Recreations Infrastructure Power Food Allocation Distribution and Marketing of Agriculture Commodities Infrastructure Transport and Road Infrastructure Communication Banking and Financial Services Land Use Irrigation Source	206-220
10	Abbreviation & Sources	222
11	Disclaimer	224

Location & Political Map



Administrative Setup

List of Village Panchayat & Intermediate Panchayat (Block) Name - 2011

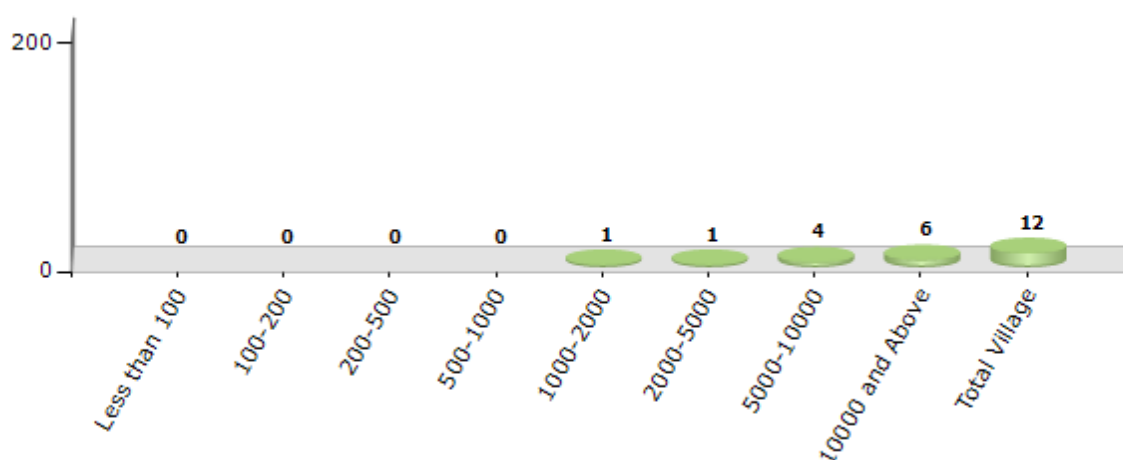
Village Name	Village Panchayat Name	Intermediate Panchayat Name
Bheemanady	West Eleri	Nileshwar
Cheemeni	Kayyur-Cheemeni	Nileshwar
Cheemeni II	Kinanoor-Karindalam	Nileshwar
Chittarikkal	East Eleri	Nileshwar
Kayyur	Kayyur-Cheemeni	Nileshwar
Kilayikode	Kayyur-Cheemeni	Nileshwar
Kodakkad	Pilicode	Nileshwar
Padne	Padne,Valiyaparamba	Nileshwar
Palavayal	East Eleri	Nileshwar
Thimiri	Kayyur-Cheemeni	Nileshwar
Udinoor	Padne,Valiyaparamba	Nileshwar
West Eleri	West Eleri	Nileshwar

Demographics

Number of Villages by Population Size - 2011

Less than 100	100-200	200-500	500-1000	1000-2000	2000-5000	5000-10000	10000 and Above	Total Village
0	0	0	0	1	1	4	6	12

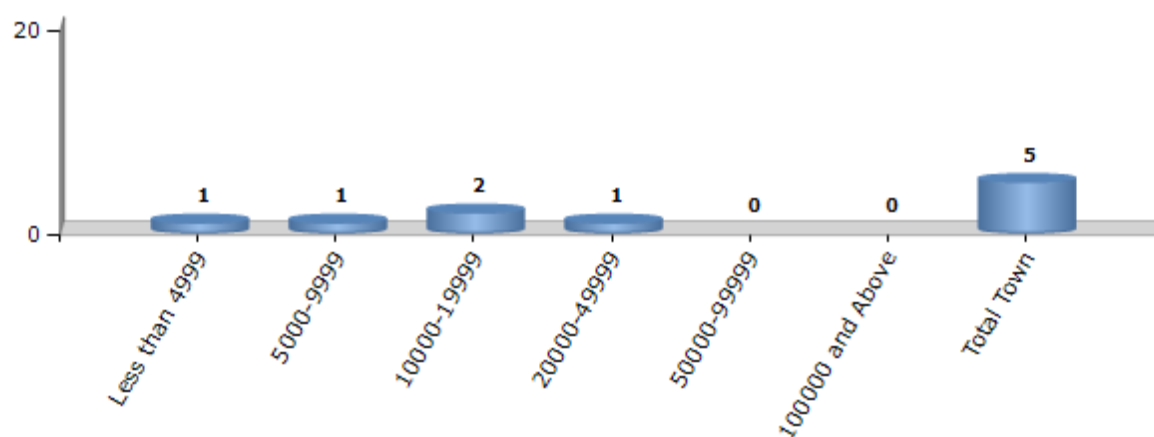
Number of Villages by Population Size - 2011



Number of Towns by Population Size - 2011

Less than 4999	5000-9999	10000-19999	20000-49999	50000-99999	100000 and Above	Total Town
1	1	2	1	0	0	5

Number of Towns by Population Size - 2011



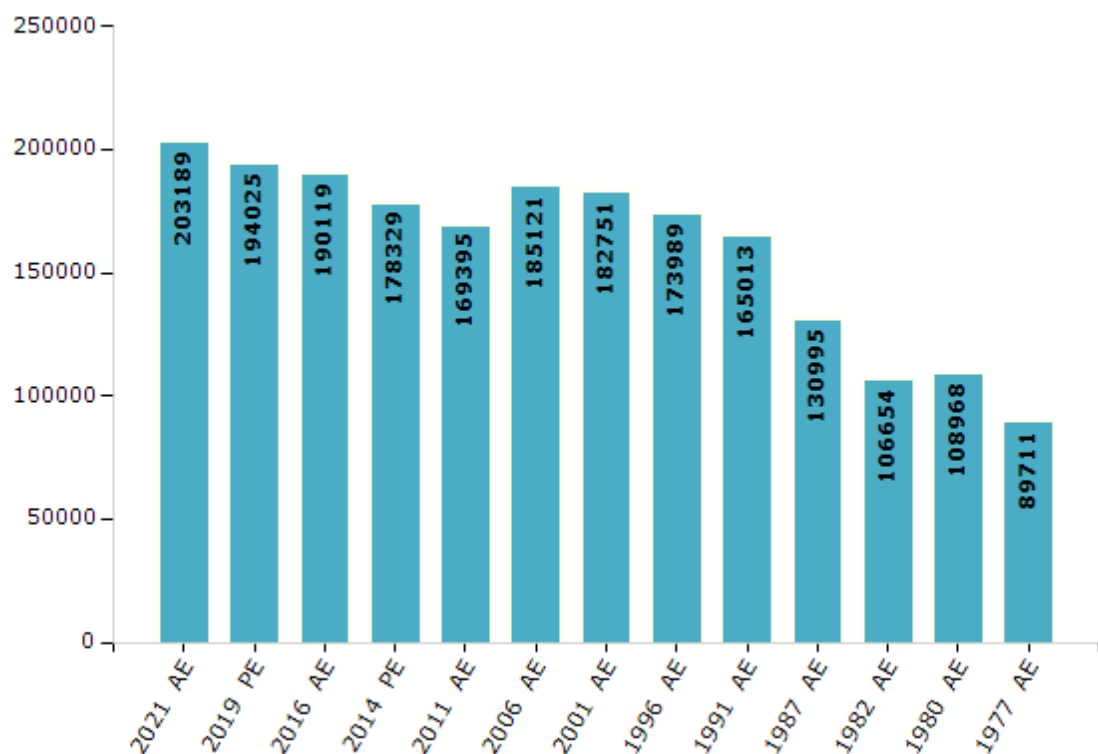
Electoral Features

Electors by Male & Female

Year	Male	Female	Others	Total
2021 AE	96978	106210	1	203189
2019 PE	92376	101649	0	194025
2016 AE	89487	100632	0	190119
2014 PE	83362	94967	0	178329
2011 AE	78255	91140	0	169395
2009 PE	-	-	-	-
2006 AE	87883	97238	-	185121
2004 PE	-	-	-	-
2001 AE	87225	95526	-	182751
1999 PE	-	-	-	-
1996 AE	83931	90058	-	173989

Year	Male	Female	Others	Total
1991 AE	80632	84381	-	165013
1987 AE	62656	68339	-	130995
1982 AE	52024	54630	-	106654
1980 AE	52722	56246	-	108968
1977 AE	43612	46099	-	89711
1970 AE	-	-	-	-
1967 AE	-	-	-	-
1965 AE	-	-	-	-
1960 AE	-	-	-	-
1957 AE	-	-	-	-

Number of Electors



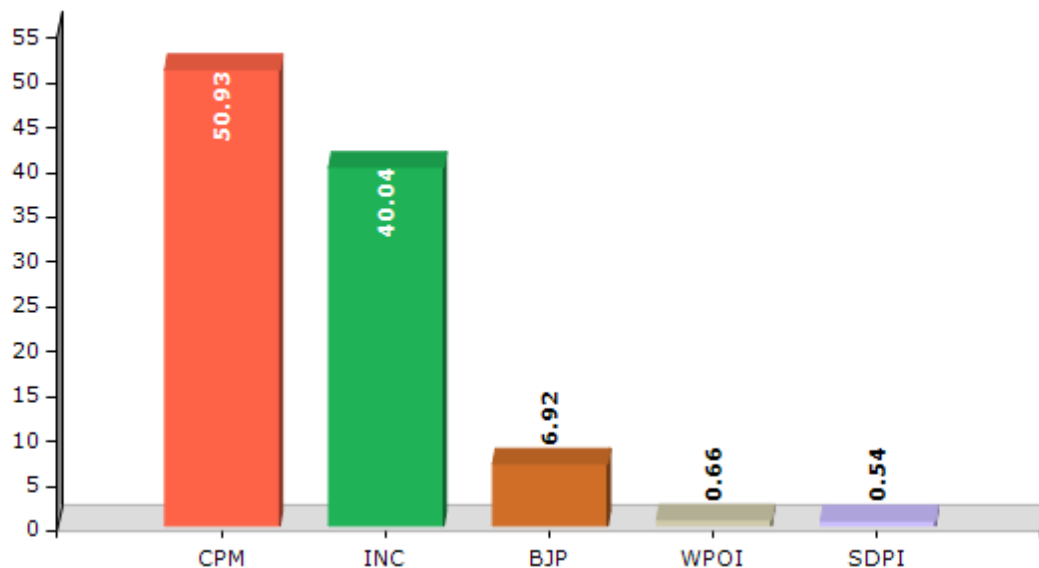
Note : AE : Assembly Election, PE : Assembly Segment of Parliamentary Election

Historical Summary Election Results

Summary Result of Assembly Election - 2016

Candidate Name	Party	Votes	Votes %
M.Rajagopalan	CPM	79286	50.93
K P Kunhikannan	INC	62327	40.04
M.Bhaskaran	BJP	10767	6.92
C.H.Muthalib	WPOI	1029	0.66
M V Shaukathali	SDPI	840	0.54
P P Purushothaman	IND	263	0.17
K.P. Kunhikannan Kandothumpurath	IND	183	0.12
Kunjikannan. P. M Kuruvattu Veedu	IND	109	0.07
K M Sreedharan	IND	93	0.06
	NOTA	774	0.5

Votes Percentage of Top Parties - 2016



Polling Station Level Election Results

Number and Name of Polling Stations (PS) (2021)

Number of Polling Stations	Name of Polling Stations	Number of Polling Stations	Name of Polling Stations
1	Govt. L.P. School Nileshtar (East Building)	14	Govt. Welfare L.P.S Kadinhimoola North West Building
1A	Govt. L.P. School Nileshtar (East Building)	15	N.K.Balakrishnan Memorial A U P S Nileshtar (Main Building) West Portion
2	Govt. L.P. School Nileshtar (West Building)	15A	N.K.Balakrishnan Memorial A U P S Nileshtar (Main Building) West Portion
3	Alps Moolappally	16	N.K.Balakrishnan Memorial A U P S Nileshtar (Main Building) East Portion
4	Rajas Higher Secondary School Nileshtar (Main Building North Portion)	16A	N.K.Balakrishnan Memorial A U P S Nileshtar (Main Building) East Portion
4A	Rajas Higher Secondary School Nileshtar (Main Building North Portion)	17	C.H Muhammed Koya Sgvhss Kottappuram-Vhse Section West Building South Portion
5	Rajas Higher Secondary School Nileshtar (Main Building South Portion)	17A	C.H Muhammed Koya Sgvhss Kottappuram-Vhse Section West Building South Portion
5A	Rajas Higher Secondary School Nileshtar (Main Building South Portion)	18	C.H Muhammed Koya Sgvhss Kottappuram- New Building South Portion
6	Rajas Higher Secondary School Nileshtar, Jubily Hall South Building North Portion	18A	C.H Muhammed Koya Sgvhss Kottappuram- New Building South Portion
6A	Rajas Higher Secondary School Nileshtar, Jubily Hall South Building North Portion	19	Govt.L.P. School, Paruthikkamuri East Building
7	Rajas Higher Secondary School Nileshtar, Jubily Hall South Building South Portion	19A	Govt.L.P. School, Paruthikkamuri East Building
7A	Rajas Higher Secondary School Nileshtar, Jubily Hall South Building South Portion	20	Govt. L.P. School Perole
8	Venugopal Memorial A. L.P.S Kadinhimoola(New Building West Portion)	20A	Govt. L.P. School Perole
8A	Venugopal Memorial A. L.P.S Kadinhimoola(New Building West Portion)	21	Ashwasa Kendram (Block Development Office, East Portion)
9	Venugopal Memorial A. L.P.S Kadinhimoola(New Building East Portion)	22	I.T.I Nileshtar (East Portion)
9A	Venugopal Memorial A. L.P.S Kadinhimoola(New Building East Portion)	22A	I.T.I Nileshtar (East Portion)
10	Venugopal Memorial A. L.P.S Kadinhimoola (Main Building)	23	I.T.I Nileshtar (West Portion)
11	Community Hall Kanichira	23A	I.T.I Nileshtar (West Portion)
12	Gwlps Kadinhimoola South West Building	24	A.L.P.S Palayi
13	Govt. Welfare L.P.S Kadinhimoola(New Building East Portion)	25	Kannur University Campus Palathadam (Main Building West Portion)
13A	Govt. Welfare L.P.S Kadinhimoola(New Building East Portion)	26	St. Ans A. U P School Nileshtar. (West Building North Portion)

Contd....

Polling Station Level Election Results

Polling Station-wise Votes Secured by Overall Top Five Parties in Trikaripur Assembly in Assembly Election (AE) under Kasaragod Parliamentary Constituency in Kerala (2021)

Number of Polling Station	Winner - M Rajagopalan (CPI(M))	Runner-up - M P Joseph (KEC)	3rd - Shibin T V (BJP)	4th - Liyakathali P (SDPI)	5th - T Mahesh Master (WPOI)	NOTA	Other	Total Votes Secured
22	195	132	86	1	2	2	2	420
22A	196	156	125	0	1	2	3	483
23	201	138	51	1	0	2	2	395
23A	430	138	89	0	0	2	4	663
24	690	29	52	0	0	5	0	776
25	713	38	71	0	1	2	0	825
26	163	115	42	1	1	1	1	324
26A	413	94	58	0	2	2	2	571
27	391	201	127	1	3	4	5	732
28	310	44	32	0	0	4	1	391
28A	411	40	36	0	0	0	0	487
29	326	37	73	1	0	1	0	438
29A	362	29	28	0	0	0	0	419
30	592	22	7	0	1	0	0	622
30A	616	13	5	0	3	1	0	638
31	506	42	13	1	3	4	0	569
32	366	384	69	1	1	5	4	830
33	458	206	38	0	1	2	1	706
34	403	16	23	0	0	0	0	442
34A	402	29	34	0	2	3	1	471
35	415	36	23	0	1	7	1	483
35A	478	27	27	0	0	1	0	533
36	259	121	30	0	1	2	0	413
36A	279	109	20	0	2	4	3	417
37	600	154	28	1	2	4	2	791
38	316	120	38	0	1	4	1	480
38A	343	128	33	0	1	3	1	509
39	532	90	31	0	0	3	3	659
40	268	110	19	2	2	0	1	402
40A	259	138	25	1	1	1	2	427
41	583	93	62	0	1	6	3	748
42	297	130	26	2	0	2	0	457
42A	295	200	21	7	1	1	1	526
43	393	34	10	1	1	0	2	441
43A	429	25	9	0	3	1	0	467

Contd....

Polling Station Level Election Results

Winner, Runner-up and 3rd Party Position & Winning Margin According to Polling Stations in Trikaripur Assembly in Assembly Election (AE) under Kasaragod Parliamentary Constituency in Kerala (2021)

Polling Station Number	Winner Party	Winner Votes (%)	Runner-up Party	Runner-up Votes (%)	Winning Margin Votes (%)	Third Party	Third Party Votes (%)	Other Votes (%)
44	CPI(M)	788 (91.2)	KEC	49 (5.67)	739 (85.53)	BJP	20 (2.31)	7 (0.81)
45	CPI(M)	325 (75.76)	KEC	89 (20.75)	236 (55.01)	BJP	12 (2.8)	3 (0.7)
45A	CPI(M)	269 (61.56)	KEC	148 (33.87)	121 (27.69)	BJP	16 (3.66)	4 (0.92)
46	KEC	257 (58.41)	CPI(M)	158 (35.91)	99 (22.5)	BJP	22 (5)	3 (0.68)
46A	KEC	229 (48.41)	CPI(M)	219 (46.3)	10 (2.11)	BJP	22 (4.65)	3 (0.63)
47	CPI(M)	502 (66.76)	KEC	211 (28.06)	291 (38.7)	SDPI	11 (1.46)	28 (3.72)
48	CPI(M)	498 (73.02)	KEC	152 (22.29)	346 (50.73)	BJP	19 (2.79)	13 (1.91)
49	CPI(M)	473 (68.85)	KEC	182 (26.49)	291 (42.36)	BJP	23 (3.35)	9 (1.31)
50	CPI(M)	191 (46.81)	KEC	183 (44.85)	8 (1.96)	BJP	26 (6.37)	8 (1.96)
50A	KEC	192 (52.89)	CPI(M)	142 (39.12)	50 (13.77)	BJP	16 (4.41)	13 (3.58)
51	CPI(M)	233 (52.13)	KEC	186 (41.61)	47 (10.52)	BJP	22 (4.92)	6 (1.34)
51A	NV	NV (NV)	NV	NV (NV)	NV (NV)	NV	NV (NV)	NV (NV)
52	CPI(M)	263 (60.88)	KEC	139 (32.18)	124 (28.7)	BJP	25 (5.79)	5 (1.16)
52A	CPI(M)	219 (52.27)	KEC	164 (39.14)	55 (13.13)	BJP	27 (6.44)	9 (2.15)
53	KEC	327 (50.62)	CPI(M)	271 (41.95)	56 (8.67)	BJP	37 (5.73)	11 (1.7)
54	KEC	232 (52.73)	CPI(M)	195 (44.32)	37 (8.41)	BJP	8 (1.82)	5 (1.14)
54A	CPI(M)	241 (56.31)	KEC	169 (39.49)	72 (16.82)	BJP	13 (3.04)	5 (1.17)
55	KEC	240 (61.07)	CPI(M)	136 (34.61)	104 (26.46)	BJP	10 (2.54)	7 (1.78)
55A	KEC	220 (60.11)	CPI(M)	140 (38.25)	80 (21.86)	BJP	3 (0.82)	3 (0.82)
56	KEC	332 (48.05)	CPI(M)	315 (45.59)	17 (2.46)	BJP	31 (4.49)	13 (1.88)
57	KEC	453 (59.68)	CPI(M)	274 (36.1)	179 (23.58)	BJP	20 (2.64)	12 (1.58)
58	CPI(M)	282 (51.55)	KEC	244 (44.61)	38 (6.94)	BJP	13 (2.38)	8 (1.46)
58A	KEC	247 (59.23)	CPI(M)	164 (39.33)	83 (19.9)	BJP	4 (0.96)	2 (0.48)
59	CPI(M)	301 (67.49)	KEC	129 (28.92)	172 (38.57)	BJP	14 (3.14)	2 (0.45)
59A	CPI(M)	239 (56.9)	KEC	138 (32.86)	101 (24.04)	BJP	41 (9.76)	2 (0.48)
60	CPI(M)	268 (59.42)	KEC	172 (38.14)	96 (21.28)	BJP	5 (1.11)	6 (1.33)
60A	KEC	280 (73.49)	CPI(M)	84 (22.05)	196 (51.44)	BJP	14 (3.67)	3 (0.79)
61	KEC	325 (64.74)	CPI(M)	166 (33.07)	159 (31.67)	BJP	4 (0.8)	7 (1.39)
61A	KEC	291 (75.58)	CPI(M)	84 (21.82)	207 (53.76)	BJP	3 (0.78)	7 (1.82)
62	CPI(M)	299 (73.65)	KEC	81 (19.95)	218 (53.7)	BJP	17 (4.19)	9 (2.22)
62A	CPI(M)	315 (77.21)	KEC	57 (13.97)	258 (63.24)	BJP	30 (7.35)	6 (1.47)
63	KEC	250 (58)	CPI(M)	139 (32.25)	111 (25.75)	BJP	37 (8.58)	5 (1.16)
63A	CPI(M)	228 (48.51)	KEC	196 (41.7)	32 (6.81)	BJP	44 (9.36)	2 (0.43)
64	CPI(M)	227 (51.59)	KEC	166 (37.73)	61 (13.86)	BJP	42 (9.55)	5 (1.14)
64A	KEC	185 (42.53)	CPI(M)	170 (39.08)	15 (3.45)	BJP	71 (16.32)	9 (2.07)

Contd....

Socio-Economic Amenities - Rural

Access to Education Facilities

Particulars	Number of Villages (% of Population)				
	Available	Not Available	If Not Available (Distance of Nearest Facility)		
			A	B	C
Govt. Primary School	12 (100)	0 (0)	0 (0)	0 (0)	0 (0)
Private Primary School	7 (73)	5 (27)	0 (0)	0 (0)	0 (0)
Govt. Middle School	10 (90)	2 (10)	0 (0)	1 (1)	0 (0)
Private Middle School	7 (73)	5 (27)	0 (0)	0 (0)	0 (0)
Govt. Secondary School	7 (66)	5 (34)	1 (3)	1 (1)	0 (0)
Private Secondary School	4 (44)	8 (56)	1 (13)	0 (0)	0 (0)
Govt. Senior Secondary School	5 (52)	7 (48)	2 (7)	1 (1)	0 (0)
Private Senior Secondary School	2 (19)	10 (81)	0 (0)	3 (30)	0 (0)
Govt. Arts and Science Degree College	2 (16)	10 (84)	0 (0)	0 (0)	3 (34)
Private Arts and Science Degree College	2 (27)	10 (73)	0 (0)	4 (22)	1 (1)
Govt. Engineering College	1 (7)	11 (93)	3 (15)	3 (26)	4 (44)
Private Engineering College	0 (0)	12 (100)	0 (0)	1 (8)	0 (0)
Govt. Medicine College	0 (0)	12 (100)	0 (0)	0 (0)	0 (0)
Private Medicine College	0 (0)	12 (100)	0 (0)	0 (0)	12 (100)
Govt. Management Institute	1 (7)	11 (93)	0 (0)	0 (0)	0 (0)
Private Management Institute	0 (0)	12 (100)	0 (0)	0 (0)	11 (93)
Govt. Polytechnic	0 (0)	12 (100)	0 (0)	7 (56)	1 (1)
Private Polytechnic	0 (0)	12 (100)	0 (0)	0 (0)	4 (43)
Govt. Vocational Training School/ITI	4 (41)	8 (59)	2 (7)	1 (7)	5 (45)
Private Vocational Training School/ITI	0 (0)	12 (100)	0 (0)	0 (0)	0 (0)
Govt. Non Formal Training Centre	2 (7)	10 (93)	1 (5)	1 (7)	4 (37)
Private Non Formal Training Centre	0 (0)	12 (100)	0 (0)	0 (0)	4 (43)
Govt. School For Disabled	0 (0)	12 (100)	0 (0)	2 (27)	4 (22)
Private School For Disabled	2 (20)	10 (80)	0 (0)	2 (17)	2 (14)
Government Others	1 (9)	11 (91)	0 (0)	5 (43)	6 (48)
Private Others	0 (0)	12 (100)	0 (0)	0 (0)	0 (0)

Note : Distance A : Less than 5 km; B : Between 5-10 km; C : 10+ km.; Source : Data Analysis is based on 2011 Census.

DISCLAIMER

The Terms of Use and Disclaimer of Datanet India Private Limited (hereinafter referred to as "Datanet") for use of this analysis report of **Trikaripur Assembly Constituency (Trikaripur Vidhan Sabha)** :-

1. **Assembly Factbook™** is a Registered Trade Mark owned by Datanet.
2. All the maps are sketched and graphical representation only and have not been drawn to the scale and also not to represent the actual geographical area or boundary of the unit.
3. The data for the aforesaid analysis is based on authentic sources and has been culled from the various publications of Census, CSO and NSSO for district and block level data, various central and state government departments, Central & State Elections Commissions and the concerned Returning Officers' releases, Electoral Rolls, Election results and allied publications, internal assessment, surveys, estimates and analysis. Therefore, certain adjustment of data at micro level may have been done to arrive closer to the macro data.
4. Data have been provided on an "As Is" and "As AVAILABLE" basis
5. The colours shown in the maps or diagram and charts of a particular party, alliance or AC are indicative and do not represent them.
6. This publication which includes maps, sheets, graphs and data would be the property under copyright of Datanet only. The user may use these for its internal study, analysis and research purposes. It's public display, re-selling or any commercial uses by the user are not allowed.
7. Datanet has taken due care and caution in compilation and processing of data and allied information, but does not guarantee the accuracy, adequacy or completeness of any information/analysis and will be not responsible for any errors or omissions or for the results obtained from the use of such information/analysis.
8. All the contents for the publication have been culled from various authentic sources and Datanet reasonably believes such sources to be reliable, but does not make any representations, express or implied as to the accuracy or fitness of use of such information. The information or contents of the information/analysis do not constitute advice and should not be relied upon in making (or refraining from making) any decision. Any reliance placed upon the information provided by Datanet is the sole responsibility and strictly at the user's risk.
9. In no event will Datanet be liable for any damages (including, without limitation, damages for loss of business projects, or loss of profits) arising in contract, tort or otherwise from the use of or inability to use any of its contents, or from any action taken (or refrained from being taken) as a result of using the analysis or any of its contents. Datanet its directors, owners, editors, officials, employees, distributor and agents or any associate will not be liable for any errors in the information contained or any consequences arising from the use of the contents of the provided information/analysis.
10. If any provision of these terms and conditions is held invalid or illegal or unenforceable for any reason by any court of competent jurisdiction, such provision shall be severed and the remainder of provisions of the terms and conditions shall continue in full force and effect as if the Term of Use had been executed with the invalid, illegal or unenforceable provision eliminated.
11. If there are any discrepancies in the information provided, please bring it to attention of Datanet for suitable rectification measures.

Buy Online This Complete Book At
Datanet India eBooks Store

www.indiastatpublications.com

or go directly at

[http://www.indiastatpublications.com/
Assembly_factbook/Kerala/Kasaragod/ Trikaripur](http://www.indiastatpublications.com/Assembly_factbook/Kerala/Kasaragod/Trikaripur)



i indiastat**elections**

ISBN : 978-93-5313-613-0



9 789353 136130