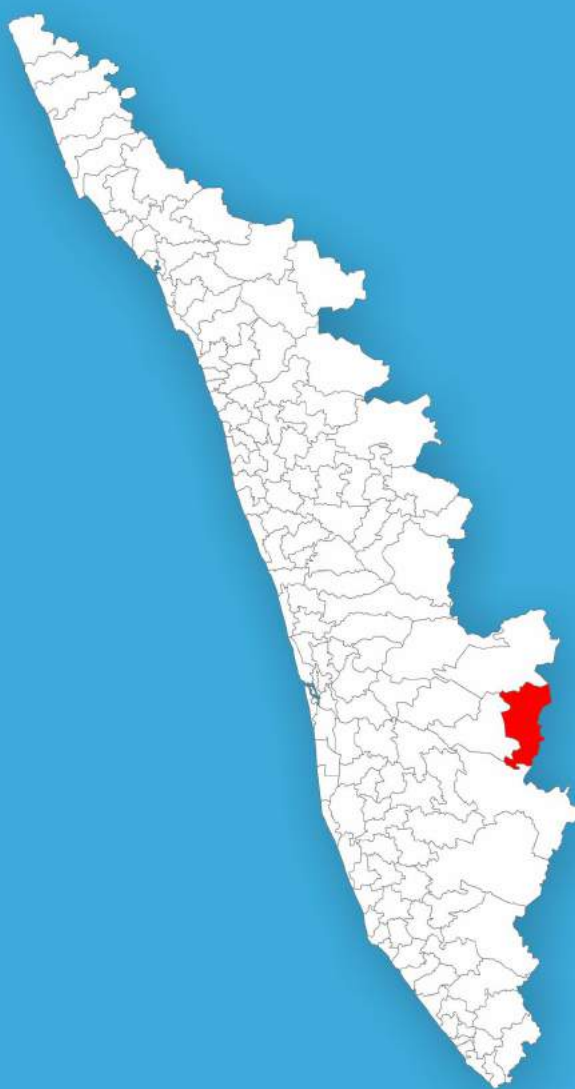




Kerala

# Assembly Factbook™

Udumbanchola Assembly Constituency



Key Electoral Data of Udumbanchola  
Assembly Constituency (Vidhan Sabha)

Kerala

# **Assembly Factbook™**

Udumbanchola Assembly Constituency



Udumbanchola Vidhan Sabha

## **Editor & Director**

Dr. R.K. Thukral

## **Research Editor**

Dr. Shafeeq Rahman

## **Compiled, Researched and Published by Datanet India Pvt. Ltd.**

D-100, 1st Floor,

Okhla Industrial Area, Phase-I,  
New Delhi- 110020.

Ph.: 91-11- 43580781-84

Email : support@indiastatpublications.com

Website : www.indiastatelections.com

## **Online Book Store :**

www.indiastatpublications.com

**Report No. :** AFB/KR-089-0123

**ISBN :** 978-93-5313-615-4

**First Edition :** January, 2018

**Sixth Updated Edition :** January, 2023

**Price :** Rs.11500/-

US\$ 310

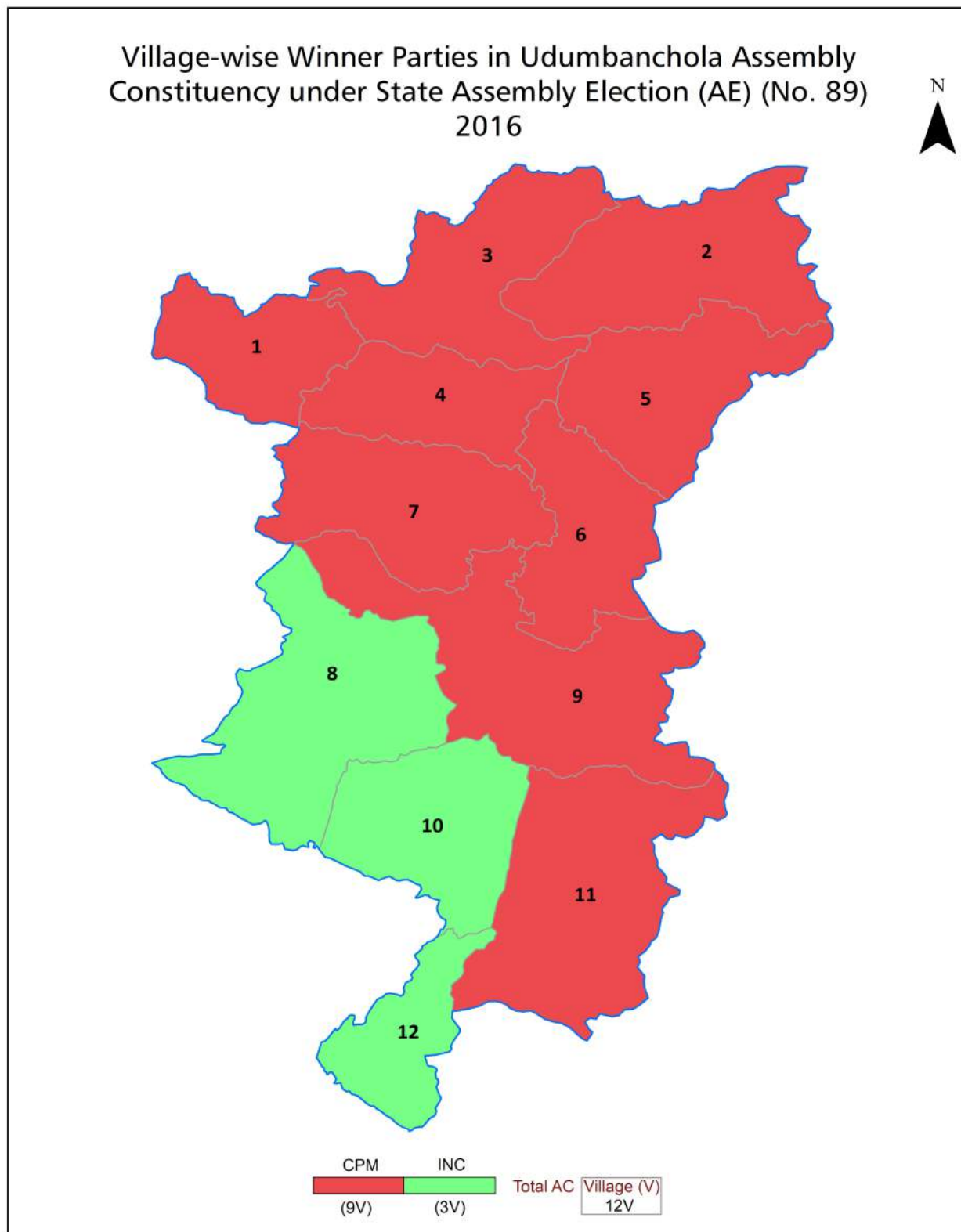
**© Datanet India Pvt. Ltd.**

All rights reserved. No part of this book may be reproduced, stored in a retrieval system or transmitted in any form or by any means, mechanical photocopying, photographing, scanning, recording or otherwise without the prior written permission of the publisher. Please refer to Disclaimer at page no. 218 for the use of this publication.

Printed in India

No.	Particulars	Page No.
	<b>Introduction</b>	
1	Assembly Constituency - (Vidhan Sabha) at a Glance   Features of Assembly as per Delimitation Commission of India (2008)	1-2
	<b>Location and Political Maps</b>	
2	Location Map   Boundaries of Assembly Constituency - (Vidhan Sabha) in District   Boundaries of Assembly Constituency under Parliamentary Constituency - (Lok Sabha)   Village-wise Winner Parties- 2021, 2019, 2016, 2014, 2011 and 2009	3-10
	<b>Administrative Setup (2011)</b>	
3	District   Sub-district   Towns   Villages   Inhabited Villages   Uninhabited Villages   Village Panchayat   Intermediate Panchayat	11-12
	<b>Demographics (2011)</b>	
4	Population   Households   Rural/Urban Population   Villages by Population Size   Sex Ratio (Total & 0-6 Years)   Religious Population   Social Population   Literacy Rate	13-14
	<b>Electoral Features</b>	
5	Important Dates of Last Elections Held   Electors by Gender   Service Electors   Voters   Voters Turnout   Polling Stations & Average Number of Electors per Polling Station   Electors by Age Group   Present Elected Representatives	15-26
	<b>Historical Summary Election Results</b>	
6	Vote Share of Major Parties   Winning Margin (Number & Percentage)   Polarity of Parties   Summary Result of Assembly Segment of Parliamentary Elections 2019, 2014, 2009, 2004 and 1999   Summary Result of Assembly Elections 2021, 2016, 2011, 2006, 2001, 1996, 1991, 1987, 1982, 1980, 1977, 1970, 1967 and 1965	27-49
	<b>Polling Station Level Election Results</b>	
7	Name and Number of Polling Station 2021, 2019, 2016, 2014, 2011 and 2009   Polling Station-wise Electors, Voters & Voters Turnout 2021, 2019, 2016, 2014, 2011 and 2009   Polling Station wise Elections Results 2021, 2019, 2016, 2014, 2011 and 2009	50-197
	<b>Share of Assembly Constituency</b>	
8	Share of Assembly Constituency - (Vidhan Sabha) in State, District and Parliamentary Constituency - (Lok Sabha)	198
	<b>Socio-Economic Amenities (2011)</b>	
9	Access to Administrative Units   Agricultural, Manufacturing and Industrial Commodities   Demographic Indicators   Education   Health & Manpower   Drinking Water Supply   Sanitation   Entertainment and Recreations Infrastructure   Power   Food Allocation Distribution and Marketing of Agriculture Commodities Infrastructure   Transport and Road Infrastructure   Communication   Banking and Financial Services   Land Use   Irrigation Source	200-214
10	<b>Abbreviation &amp; Sources</b>	216
11	<b>Disclaimer</b>	218

## Location & Political Map



## Administrative Setup

### List of Village Panchayat & Intermediate Panchayat (Block) Name - 2011

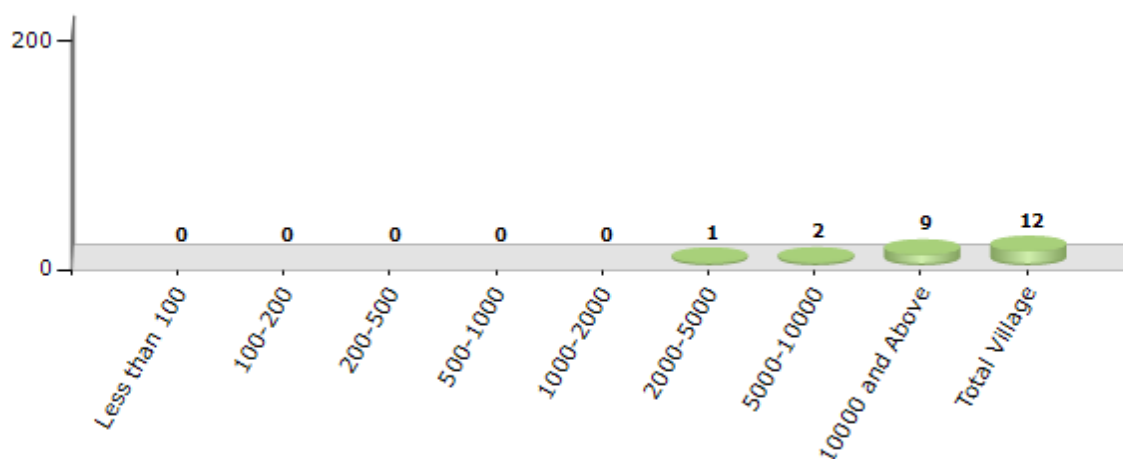
Village Name	Village Panchayat Name	Intermediate Panchayat Name
Chathurangapara	Udumbanchola, Senapathy	Nedumkandam
Kalkoonthal	Nedumkandam, Erattayar	Nedumkandam
Kanthippara	Senapathy	Nedumkandam
Karunapuram	Karunapuram, Pampadumpara	Nedumkandam
Pampadumpara	Pampadumpara	Nedumkandam
Parathodu	Nedumkandam, Udumbanchola	Nedumkandam
Poopara	Santhanpara, Rajakumari	Devikulam
Rajakkad	Rajakkad, Baisonvally	Adimali
Rajakumari	Rajakumari, Santhanpara	Devikulam
Santhanpara	Santhanpara	Devikulam
Udumbanchola	Udumbanchola	Nedumkandam
Vandanmedu	Vandanmade	Kattappana

## Demographics

### Number of Villages by Population Size - 2011

Less than 100	100-200	200-500	500-1000	1000-2000	2000-5000	5000-10000	10000 and Above	Total Village
0	0	0	0	0	1	2	9	12

Number of Villages by Population Size - 2011



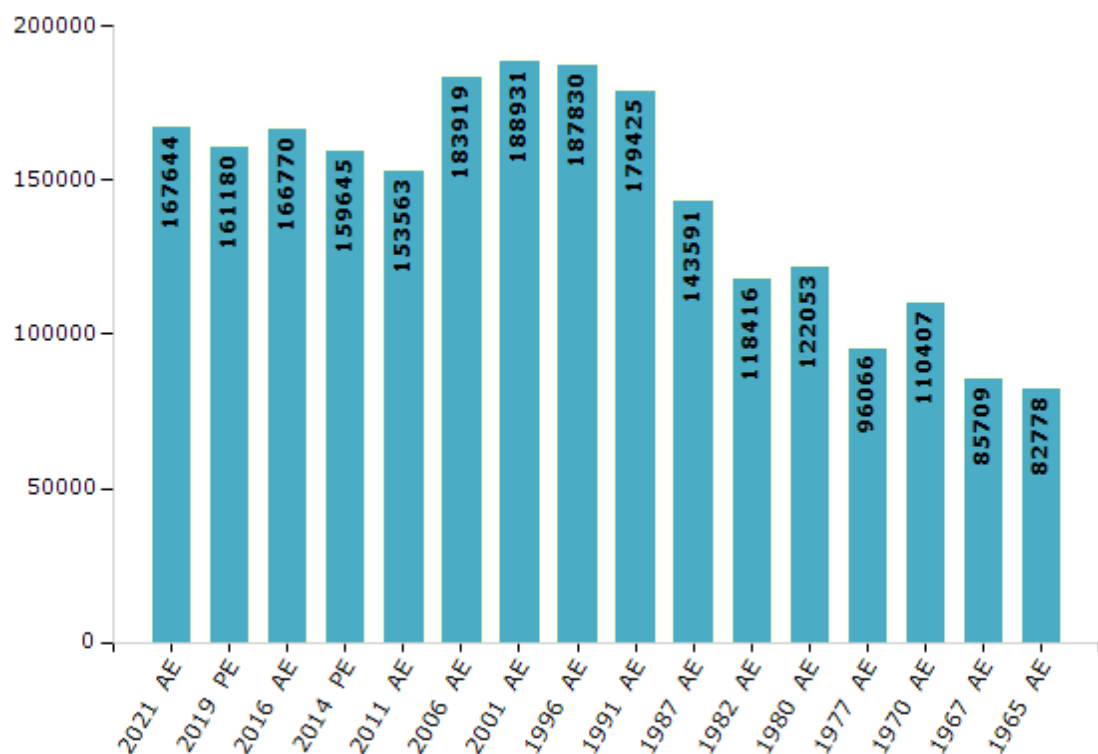
## Electoral Features

### Electors by Male & Female

Year	Male	Female	Others	Total
2021 AE	83160	84484	0	167644
2019 PE	80190	80989	1	161180
2016 AE	82313	84457	0	166770
2014 PE	79435	80210	0	159645
2011 AE	76951	76612	0	153563
2009 PE	-	-	-	-
2006 AE	92923	90996	-	183919
2004 PE	-	-	-	-
2001 AE	95358	93573	-	188931
1999 PE	-	-	-	-
1996 AE	94997	92833	-	187830

Year	Male	Female	Others	Total
1991 AE	93169	86256	-	179425
1987 AE	74655	68936	-	143591
1982 AE	62862	55554	-	118416
1980 AE	65373	56680	-	122053
1977 AE	51130	44936	-	96066
1970 AE	56203	54204	-	110407
1967 AE	-	-	-	85709
1965 AE	-	-	-	82778
1960 AE	-	-	-	-
1957 AE	-	-	-	-

Number of Electors



**Note :** AE : Assembly Election, PE : Assembly Segment of Parliamentary Election

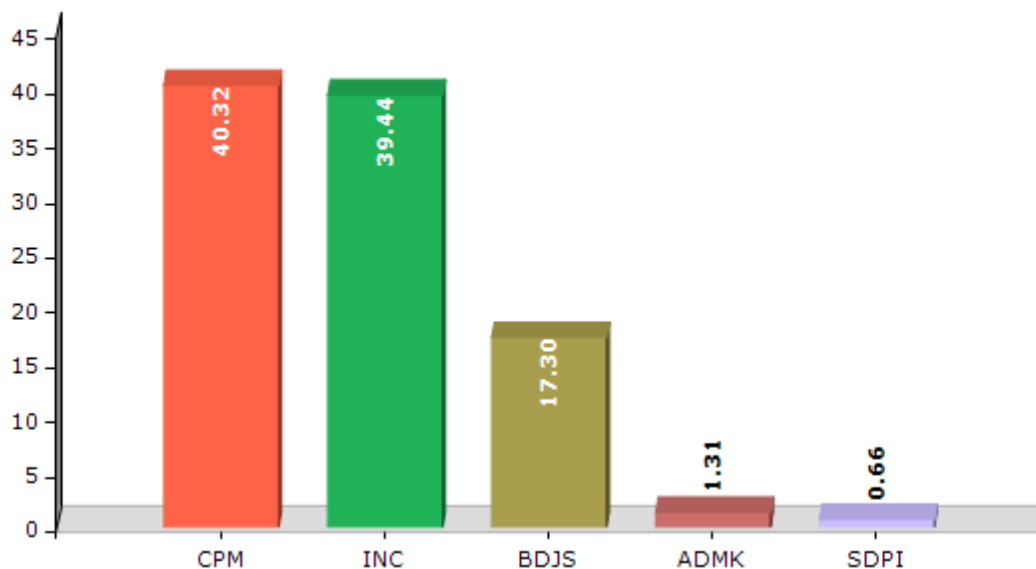


## Historical Summary Election Results

### Summary Result of Assembly Election - 2016

Candidate Name	Party	Votes	Votes %
M.M. Mani	CPM	50813	40.32
Adv.Senapathy Venu	INC	49704	39.44
Saji Parambath	BDJS	21799	17.3
B.Soman	ADMK	1651	1.31
Shanavas Baker	SDPI	831	0.66
Raju Manjakkunnel	BSP	486	0.39
M J Fransis	IND	132	0.1
	NOTA	602	0.48

Votes Percentage of Top Parties - 2016



## Polling Station Level Election Results

### Number and Name of Polling Stations (PS) (2021)

Number of Polling Stations	Name of Polling Stations	Number of Polling Stations	Name of Polling Stations
1	St. Mary's U.P.S, Panniyarkooty (Right Portion)	19	Govt. L.P.S Khajanappara (West Portion)
2	10th No. Anganvady, Panachykuzhy	20	Govt. High School, Rajakumary Old Building (North Portion)
3	Sanjoe College, Mullakkanam, South Building	21	Govt. High School, Rajakumary Old Building (South Portion)
4	S.N.V.H.S.S, N.R City (North Portion)	22	Govt. High School Rajakumary New Building (North Portion)
5	Govt. H.S.S, Rajakkadu (West Portion)	22A	Govt. High School Rajakumary New Building (North Portion)
6	S.N.V.H.S.S, N.R City	23	Holly Queens U.P. School Rajakumary (Right Portion)
7	S.N.V.H.S.S, N.R City (South Building Left Portion)	23A	Holly Queens U.P. School Rajakumary (Right Portion)
8	Govt. U.P.S Pazhayaviduthy (West Portion)	24	Holly Queens U.P. School Rajakumary (Middle Portion)
8A	Govt. U.P.S Pazhayaviduthy (West Portion)	24A	Holly Queens U.P. School Rajakumary (Middle Portion)
9	No. 3 – Anganavady Building Kallimali	25	Holly Queens U.P. School Rajakumary (Left Portion)
10	Anganvadi No. 17 - Cherivupuram	26	Mariyagorathy U.P.S, Murikkumthotty (East Portion)
11	Govt. U.P.S Pazhayaviduthy (East Portion)	27	Mariyagorathy U.P.S Murikkumthotty (West Portion)
12	Govt. U.P.S Pazhayaviduthy Main Building (North Portion)	27A	Mariyagorathy U.P.S Murikkumthotty (West Portion)
13	Govt. H.S.S, Rajakkadu New Building (East Portion)	28	Mariyagorethy U.P.S Murikkumthotty (Middle Portion)
13A	Govt. H.S.S, Rajakkadu New Building (East Portion)	29	Mariyagorethy U.P.S, Murikkumthotty (Middle Portion, East Side)
14	Govt. H.S.S, Rajakkadu North Building (West Portion)	30	Panniyar Estate School, Panniyar (Left Portion)
15	Govt. H.S.S, Rajakkadu North Building (East Portion)	31	Panchayath Community Hall, Choondal
16	Sevagram Gram Kendra Ward 2	32	Panniyar Estate Balavadi Building, Anayirankal
16A	Sevagram Gram Kendra Ward 2	33	Anganavadi No. 84- Moolathara
17	Govt. L.P.S .Khajanappara (East Portion)	33A	Anganavadi No. 84- Moolathara
18	Govt. L.P.S. Khajanappara (Middle Portion)	34	HML Tea Estate Balavady Estate Pooppara

Contd....

## Polling Station Level Election Results

### Polling Station-wise Votes Secured by Overall Top Five Parties in Udumbanchola Assembly in Assembly Election (AE) under Idukki Parliamentary Constituency in Kerala (2021)

Number of Polling Station	Winner - M. M. Mani (CPI(M))	Runner-up - Adv. E.M. Augusthy (INC)	3rd - Santhosh Madhavan (BDJS)	4th - A C Biju (BSP)	5th - ( )	NOTA	Other	Total Votes Secured
29	403	205	48	10		2	0	668
30	463	204	15	3		1	0	686
31	261	155	10	0		2	0	428
32	278	113	4	3		2	0	400
33	249	93	15	3		10	0	370
33A	174	73	2	2		0	0	251
34	311	140	10	3		3	0	467
35	466	187	2	6		4	0	665
36	392	140	31	4		1	0	568
37	372	141	19	2		6	0	540
38	326	106	50	6		4	0	492
39	310	138	25	2		2	0	477
39A	239	117	17	3		1	0	377
40	506	168	59	3		8	0	744
41	310	182	8	1		2	0	503
41A	125	47	6	2		0	0	180
42	243	100	43	1		3	0	390
43	457	176	43	5		6	0	687
44	379	135	12	2		2	0	530
45	369	131	34	1		0	0	535
46	382	275	26	1		2	0	686
47	473	223	50	6		4	0	756
48	503	170	36	12		2	0	723
49	619	79	41	6		5	0	750
50	377	172	28	3		2	0	582
51	345	120	22	6		1	0	494
52	273	87	42	3		3	0	408
52A	215	79	25	2		1	0	322
53	331	136	10	5		0	0	482
54	415	168	39	14		2	0	638
55	402	169	45	17		2	0	635
56	286	149	13	5		4	0	457
56A	276	122	5	5		2	0	410
57	487	153	7	18		1	0	666
58	291	71	12	2		2	0	378

Contd....

## Polling Station Level Election Results

**Winner, Runner-up and 3rd Party Position & Winning Margin According to Polling Stations in Udumbanchola Assembly in Assembly Election (AE) under Idukki Parliamentary Constituency in Kerala (2021)**

Polling Station Number	Winner Party	Winner Votes (%)	Runner-up Party	Runner-up Votes (%)	Winning Margin Votes (%)	Third Party	Third Party Votes (%)	Other Votes (%)
59	CPI(M)	260 (70.08)	INC	99 (26.68)	161 (43.4)	BDJS	7 (1.89)	5 (1.35)
60	CPI(M)	441 (71.59)	INC	108 (17.53)	333 (54.06)	BDJS	56 (9.09)	11 (1.79)
61	CPI(M)	363 (52.69)	INC	311 (45.14)	52 (7.55)	BDJS	6 (0.87)	9 (1.31)
62	CPI(M)	330 (59.46)	INC	198 (35.68)	132 (23.78)	BDJS	24 (4.32)	3 (0.54)
63	CPI(M)	339 (82.28)	INC	42 (10.19)	297 (72.09)	BDJS	27 (6.55)	4 (0.97)
64	CPI(M)	378 (81.12)	INC	58 (12.45)	320 (68.67)	BDJS	21 (4.51)	9 (1.93)
65	CPI(M)	506 (85.19)	INC	70 (11.78)	436 (73.41)	BDJS	11 (1.85)	7 (1.18)
66	CPI(M)	429 (83.3)	INC	63 (12.23)	366 (71.07)	BDJS	20 (3.88)	3 (0.58)
67	CPI(M)	284 (59.66)	INC	172 (36.13)	112 (23.53)	BDJS	12 (2.52)	8 (1.68)
67A	CPI(M)	243 (59.41)	INC	152 (37.16)	91 (22.25)	BDJS	11 (2.69)	3 (0.73)
68	CPI(M)	383 (64.05)	INC	202 (33.78)	181 (30.27)	BDJS	5 (0.84)	8 (1.34)
69	CPI(M)	384 (64.86)	INC	190 (32.09)	194 (32.77)	BDJS	17 (2.87)	1 (0.17)
70	CPI(M)	374 (70.3)	INC	141 (26.5)	233 (43.8)	BDJS	12 (2.26)	5 (0.94)
71	CPI(M)	363 (79.78)	INC	65 (14.29)	298 (65.49)	BDJS	19 (4.18)	8 (1.76)
71A	CPI(M)	252 (78.75)	INC	53 (16.56)	199 (62.19)	BDJS	11 (3.44)	4 (1.25)
72	CPI(M)	542 (85.62)	INC	59 (9.32)	483 (76.3)	BDJS	22 (3.48)	10 (1.58)
73	CPI(M)	359 (74.79)	INC	91 (18.96)	268 (55.83)	BDJS	22 (4.58)	8 (1.67)
74	CPI(M)	274 (56.15)	INC	156 (31.97)	118 (24.18)	BDJS	47 (9.63)	11 (2.25)
74A	CPI(M)	157 (50.32)	INC	122 (39.1)	35 (11.22)	BDJS	30 (9.62)	3 (0.96)
75	CPI(M)	277 (61.97)	INC	116 (25.95)	161 (36.02)	BDJS	50 (11.19)	4 (0.89)
75A	CPI(M)	234 (64.46)	INC	90 (24.79)	144 (39.67)	BDJS	36 (9.92)	3 (0.83)
76	CPI(M)	416 (63.41)	INC	159 (24.24)	257 (39.17)	BDJS	66 (10.06)	15 (2.29)
77	CPI(M)	399 (63.84)	INC	146 (23.36)	253 (40.48)	BDJS	73 (11.68)	7 (1.12)
78	CPI(M)	336 (72.41)	INC	109 (23.49)	227 (48.92)	BDJS	19 (4.09)	0 (0)
78A	CPI(M)	237 (68.7)	INC	74 (21.45)	163 (47.25)	BDJS	26 (7.54)	8 (2.32)
79	CPI(M)	282 (63.8)	INC	120 (27.15)	162 (36.65)	BDJS	34 (7.69)	6 (1.36)
79A	CPI(M)	246 (66.49)	INC	95 (25.68)	151 (40.81)	BDJS	26 (7.03)	3 (0.81)
80	CPI(M)	238 (53.01)	INC	151 (33.63)	87 (19.38)	BDJS	55 (12.25)	5 (1.11)
80A	CPI(M)	232 (56.59)	INC	140 (34.15)	92 (22.44)	BDJS	35 (8.54)	3 (0.73)
81	CPI(M)	319 (55.19)	INC	205 (35.47)	114 (19.72)	BDJS	45 (7.79)	9 (1.56)
82	CPI(M)	425 (61.95)	INC	199 (29.01)	226 (32.94)	BDJS	53 (7.73)	9 (1.31)
83	CPI(M)	202 (50.37)	INC	157 (39.15)	45 (11.22)	BDJS	40 (9.98)	2 (0.5)
84	CPI(M)	367 (55.95)	INC	155 (23.63)	212 (32.32)	BDJS	126 (19.21)	8 (1.22)
85	CPI(M)	471 (63.39)	INC	165 (22.21)	306 (41.18)	BDJS	88 (11.84)	19 (2.56)
86	CPI(M)	340 (58.32)	INC	218 (37.39)	122 (20.93)	BDJS	23 (3.95)	2 (0.34)

Contd....

## Socio-Economic Amenities - Rural

### Access to Education Facilities

Particulars	Number of Villages (% of Population)				
	Available	Not Available	If Not Available (Distance of Nearest Facility)		
			A	B	C
Govt. Primary School	11 (98)	1 (2)	0 (0)	0 (0)	0 (0)
Private Primary School	12 (100)	0 (0)	0 (0)	0 (0)	0 (0)
Govt. Middle School	8 (83)	4 (17)	1 (2)	0 (0)	0 (0)
Private Middle School	11 (98)	1 (2)	0 (0)	0 (0)	0 (0)
Govt. Secondary School	5 (51)	7 (49)	2 (6)	0 (0)	0 (0)
Private Secondary School	8 (82)	4 (18)	0 (0)	0 (0)	0 (0)
Govt. Senior Secondary School	3 (26)	9 (74)	0 (0)	0 (0)	1 (4)
Private Senior Secondary School	6 (65)	6 (35)	0 (0)	2 (6)	0 (0)
Govt. Arts and Science Degree College	0 (0)	12 (100)	0 (0)	0 (0)	3 (27)
Private Arts and Science Degree College	4 (47)	8 (53)	1 (6)	2 (8)	2 (13)
Govt. Engineering College	0 (0)	12 (100)	0 (0)	0 (0)	10 (92)
Private Engineering College	0 (0)	12 (100)	0 (0)	0 (0)	2 (8)
Govt. Medicine College	0 (0)	12 (100)	0 (0)	0 (0)	8 (78)
Private Medicine College	0 (0)	12 (100)	0 (0)	0 (0)	4 (22)
Govt. Management Institute	0 (0)	12 (100)	1 (6)	0 (0)	1 (2)
Private Management Institute	0 (0)	12 (100)	0 (0)	2 (13)	8 (79)
Govt. Polytechnic	1 (22)	11 (78)	1 (10)	1 (9)	7 (41)
Private Polytechnic	0 (0)	12 (100)	0 (0)	0 (0)	2 (18)
Govt. Vocational Training School/ITI	2 (17)	10 (83)	0 (0)	2 (12)	4 (29)
Private Vocational Training School/ITI	3 (38)	9 (62)	0 (0)	1 (4)	0 (0)
Govt. Non Formal Training Centre	0 (0)	12 (100)	0 (0)	1 (3)	10 (81)
Private Non Formal Training Centre	0 (0)	12 (100)	0 (0)	0 (0)	1 (16)
Govt. School For Disabled	0 (0)	12 (100)	0 (0)	0 (0)	3 (18)
Private School For Disabled	1 (22)	11 (78)	1 (10)	1 (8)	6 (41)
Government Others	1 (10)	11 (90)	0 (0)	0 (0)	0 (0)
Private Others	0 (0)	12 (100)	0 (0)	4 (45)	7 (44)

Note : Distance A : Less than 5 km; B : Between 5-10 km; C : 10+ km.; Source : Data Analysis is based on 2011 Census.

## DISCLAIMER

The Terms of Use and Disclaimer of Datanet India Private Limited (hereinafter referred to as "Datanet") for use of this analysis report of **Udumbanchola Assembly Constituency (Udumbanchola Vidhan Sabha)** :-

1. **Assembly Factbook™** is a Registered Trade Mark owned by Datanet.
2. All the maps are sketched and graphical representation only and have not been drawn to the scale and also not to represent the actual geographical area or boundary of the unit.
3. The data for the aforesaid analysis is based on authentic sources and has been culled from the various publications of Census, CSO and NSSO for district and block level data, various central and state government departments, Central & State Elections Commissions and the concerned Returning Officers' releases, Electoral Rolls, Election results and allied publications, internal assessment, surveys, estimates and analysis. Therefore, certain adjustment of data at micro level may have been done to arrive closer to the macro data.
4. Data have been provided on an "As Is" and "As AVAILABLE" basis
5. The colours shown in the maps or diagram and charts of a particular party, alliance or AC are indicative and do not represent them.
6. This publication which includes maps, sheets, graphs and data would be the property under copyright of Datanet only. The user may use these for its internal study, analysis and research purposes. It's public display, re-selling or any commercial uses by the user are not allowed.
7. Datanet has taken due care and caution in compilation and processing of data and allied information, but does not guarantee the accuracy, adequacy or completeness of any information/analysis and will be not responsible for any errors or omissions or for the results obtained from the use of such information/analysis.
8. All the contents for the publication have been culled from various authentic sources and Datanet reasonably believes such sources to be reliable, but does not make any representations, express or implied as to the accuracy or fitness of use of such information. The information or contents of the information/analysis do not constitute advice and should not be relied upon in making (or refraining from making) any decision. Any reliance placed upon the information provided by Datanet is the sole responsibility and strictly at the user's risk.
9. In no event will Datanet be liable for any damages (including, without limitation, damages for loss of business projects, or loss of profits) arising in contract, tort or otherwise from the use of or inability to use any of its contents, or from any action taken (or refrained from being taken) as a result of using the analysis or any of its contents. Datanet its directors, owners, editors, officials, employees, distributor and agents or any associate will not be liable for any errors in the information contained or any consequences arising from the use of the contents of the provided information/analysis.
10. If any provision of these terms and conditions is held invalid or illegal or unenforceable for any reason by any court of competent jurisdiction, such provision shall be severed and the remainder of provisions of the terms and conditions shall continue in full force and effect as if the Term of Use had been executed with the invalid, illegal or unenforceable provision eliminated.
11. If there are any discrepancies in the information provided, please bring it to attention of Datanet for suitable rectification measures.

**Buy Online This Complete Book At**  
**Datanet India eBooks Store**

[www.indiastatpublications.com](http://www.indiastatpublications.com)

or go directly at

[http://www.indiastatpublications.com/  
Assembly\\_factbook/Kerala/Idukki/ Udumbanchola](http://www.indiastatpublications.com/Assembly_factbook/Kerala/Idukki/Udumbanchola)

 **india**stat**elections**

ISBN : 978-93-5313-615-4

