



Kerala

Assembly Factbook™

Muvattupuzha Assembly Constituency



Key Electoral Data of Muvattupuzha
Assembly Constituency (Vidhan Sabha)

Kerala

Assembly Factbook™

Muvattupuzha Assembly Constituency



Muvattupuzha Vidhan Sabha

Editor & Director

Dr. R.K. Thukral

Research Editor

Dr. Shafeeq Rahman

Compiled, Researched and Published by Datanet India Pvt. Ltd.

D-100, 1st Floor,

Okhla Industrial Area, Phase-I,
New Delhi- 110020.

Ph.: 91-11- 43580781-84

Email : support@indiaatpublications.com

Website : www.indiaatselections.com

Online Book Store :

www.indiaatpublications.com

Report No. : AFB/KR-086-0123

ISBN : 978-93-5313-581-2

First Edition : January, 2018

Sixth Updated Edition : January, 2023

Price : Rs.11500/-

US\$ 310

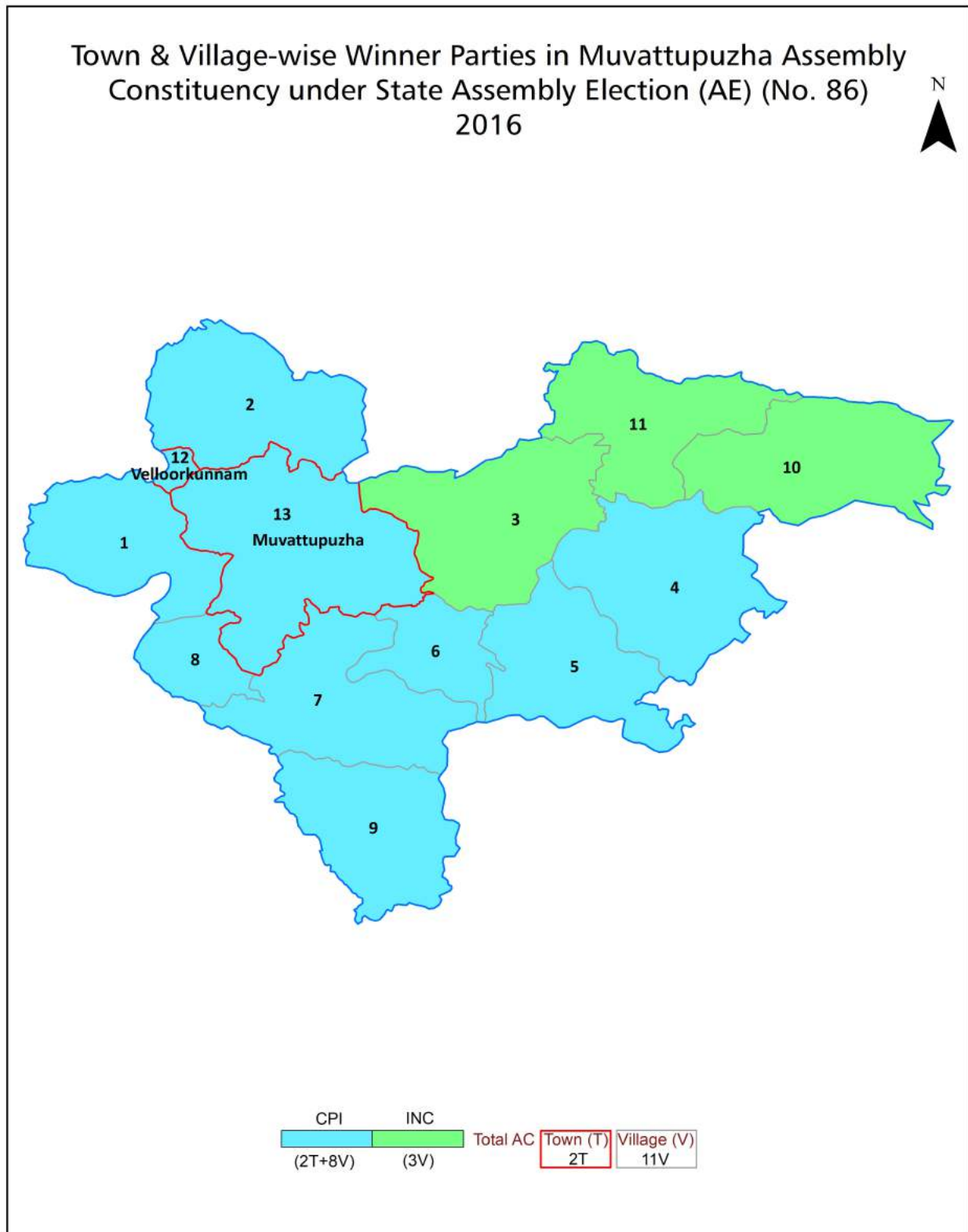
© Datanet India Pvt. Ltd.

All rights reserved. No part of this book may be reproduced, stored in a retrieval system or transmitted in any form or by any means, mechanical photocopying, photographing, scanning, recording or otherwise without the prior written permission of the publisher. Please refer to Disclaimer at page no. 204 for the use of this publication.

Printed in India

No.	Particulars	Page No.
	Introduction	
1	Assembly Constituency - (Vidhan Sabha) at a Glance Features of Assembly as per Delimitation Commission of India (2008)	1-2
	Location and Political Maps	
2	Location Map Boundaries of Assembly Constituency - (Vidhan Sabha) in District Boundaries of Assembly Constituency under Parliamentary Constituency - (Lok Sabha) Town & Village-wise Winner Parties- 2021, 2019, 2016, 2014, 2011 and 2009	3-10
	Administrative Setup (2011)	
3	District Sub-district Towns Villages Inhabited Villages Uninhabited Villages Village Panchayat Intermediate Panchayat	11-12
	Demographics (2011)	
4	Population Households Rural/Urban Population Towns and Villages by Population Size Sex Ratio (Total & 0-6 Years) Religious Population Social Population Literacy Rate	13-14
	Electoral Features	
5	Important Dates of Last Elections Held Electors by Gender Service Electors Voters Voters Turnout Polling Stations & Average Number of Electors per Polling Station Electors by Age Group Present Elected Representatives	15-26
	Historical Summary Election Results	
6	Vote Share of Major Parties Winning Margin (Number & Percentage) Polarity of Parties Summary Result of Assembly Segment of Parliamentary Elections 2019, 2014, 2009, 2004 and 1999 Summary Result of Assembly Elections 2021, 2016, 2011, 2006, 2001, 1996, 1991, 1987, 1982, 1980, 1977, 1970, 1967, 1965, 1960 and 1957	27-51
	Polling Station Level Election Results	
7	Name and Number of Polling Station 2021, 2019, 2016, 2014, 2011 and 2009 Polling Station-wise Electors, Voters & Voters Turnout 2021, 2019, 2016, 2014, 2011 and 2009 Polling Station wise Elections Results 2021, 2019, 2016, 2014, 2011 and 2009	52-183
	Share of Assembly Constituency	
8	Share of Assembly Constituency - (Vidhan Sabha) in State, District and Parliamentary Constituency - (Lok Sabha)	184
	Socio-Economic Amenities (2011)	
9	Access to Administrative Units Agricultural, Manufacturing and Industrial Commodities Demographic Indicators Education Health & Manpower Drinking Water Supply Sanitation Entertainment and Recreations Infrastructure Power Food Allocation Distribution and Marketing of Agriculture Commodities Infrastructure Transport and Road Infrastructure Communication Banking and Financial Services Land Use Irrigation Source	186-200
10	Abbreviation & Sources	202
11	Disclaimer	204

Location & Political Map



Administrative Setup

List of Village Panchayat & Intermediate Panchayat (Block) Name - 2011

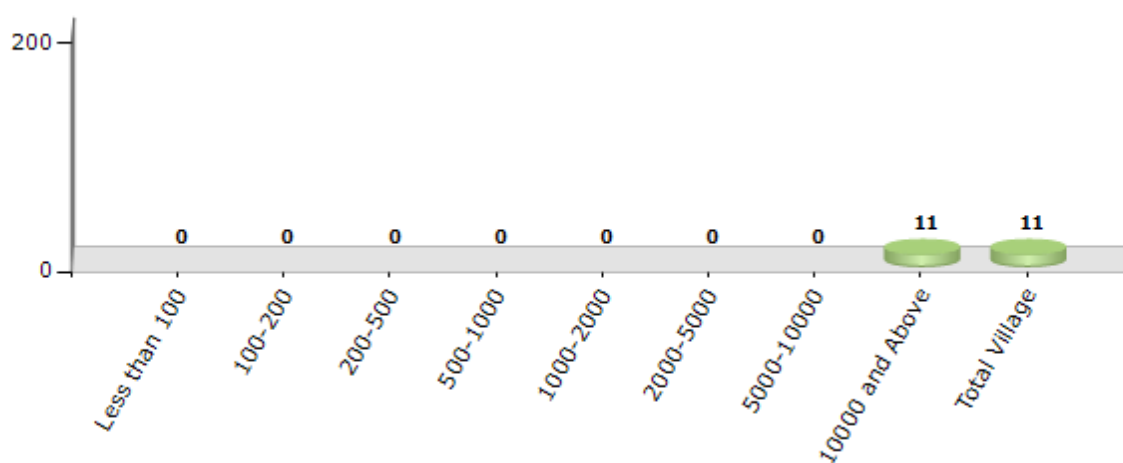
Village Name	Village Panchayat Name	Intermediate Panchayat Name
Arakuzha	Arakuzha	Muvattupuzha (Part)
Enanalloor	Ayavana, Pothanikkad	Muvattupuzha (Part)
Kalloorkkad	Kalloorkkad	Muvattupuzha (Part)
Kedavoor	Paingattoor	Kothamangalam (Part)
Manjalloor	Manjalloor	Muvattupuzha (Part)
Marady (Part)	Marady, Arakuzha, Ramamangalam	Muvattupuzha (Part)
Mulavoor	Paipra	Muvattupuzha (Part)
Muvattupuzha (Part)	Avoly	Muvattupuzha (Part)
Palakkuzha	Palakkuzha	Pampakuda
Pothanikkad	Pothanikkad, Pallarimangalam	Kothamangalam (Part)
Valakam	Valakam, Marady	Muvattupuzha (Part)

Demographics

Number of Villages by Population Size - 2011

Less than 100	100-200	200-500	500-1000	1000-2000	2000-5000	5000-10000	10000 and Above	Total Village
0	0	0	0	0	0	0	11	11

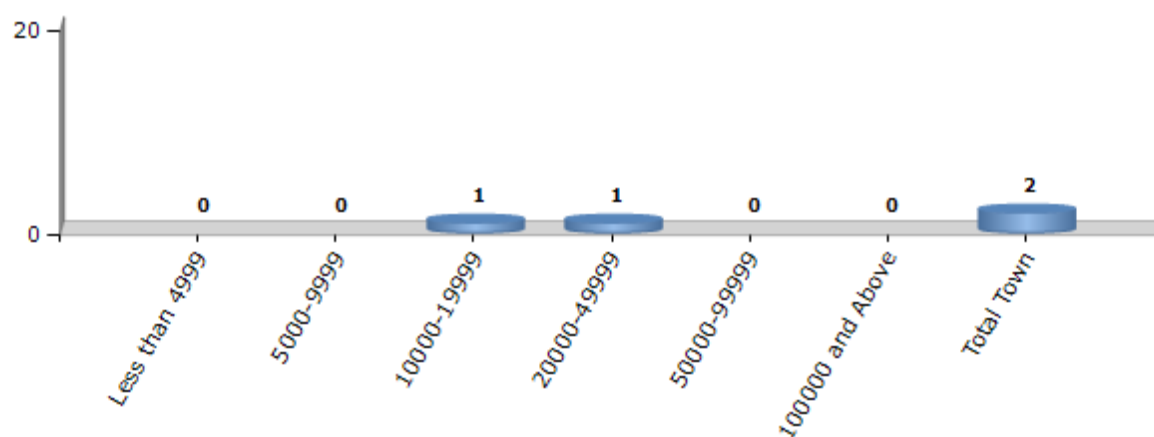
Number of Villages by Population Size - 2011



Number of Towns by Population Size - 2011

Less than 4999	5000-9999	10000-19999	20000-49999	50000-99999	100000 and Above	Total Town
0	0	1	1	0	0	2

Number of Towns by Population Size - 2011



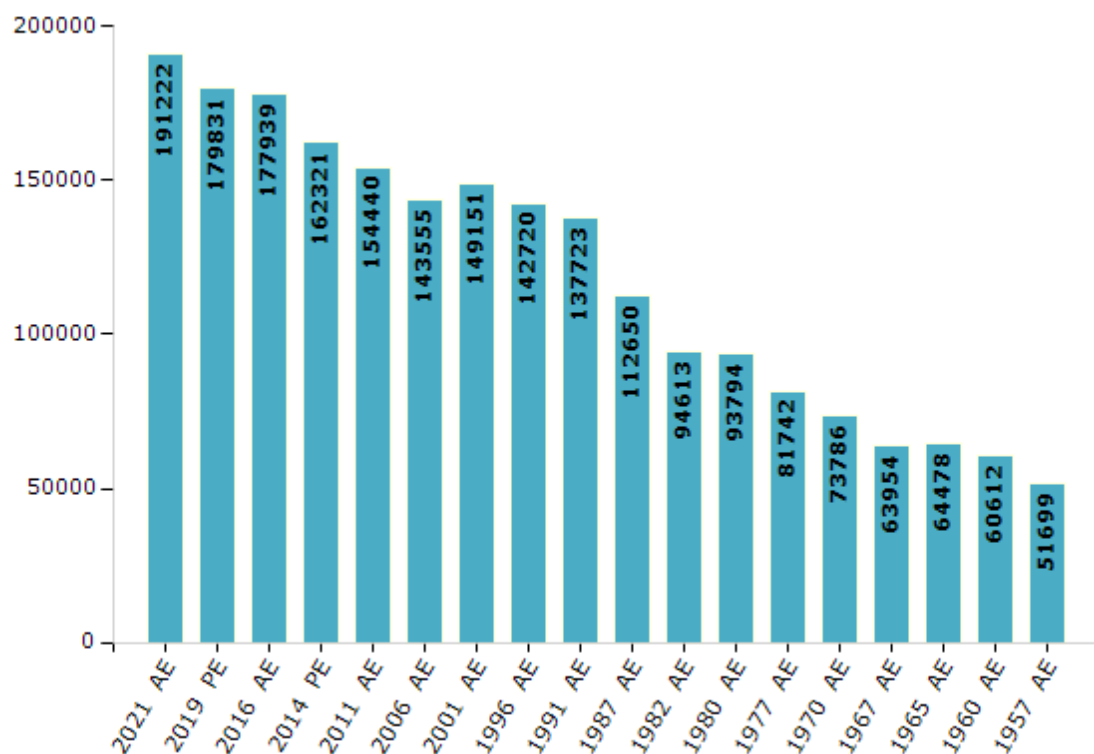
Electoral Features

Electors by Male & Female

Year	Male	Female	Others	Total
2021 AE	94655	96564	3	191222
2019 PE	89570	90260	1	179831
2016 AE	88264	89675	0	177939
2014 PE	81607	80714	0	162321
2011 AE	78173	76267	0	154440
2009 PE	-	-	-	-
2006 AE	76419	67136	-	143555
2004 PE	-	-	-	-
2001 AE	74587	74564	-	149151
1999 PE	-	-	-	-
1996 AE	71486	71234	-	142720

Year	Male	Female	Others	Total
1991 AE	69290	68433	-	137723
1987 AE	57189	55461	-	112650
1982 AE	47668	46945	-	94613
1980 AE	48087	45707	-	93794
1977 AE	41630	40112	-	81742
1970 AE	37815	35971	-	73786
1967 AE	-	-	-	63954
1965 AE	-	-	-	64478
1960 AE	-	-	-	60612
1957 AE	-	-	-	51699

Number of Electors



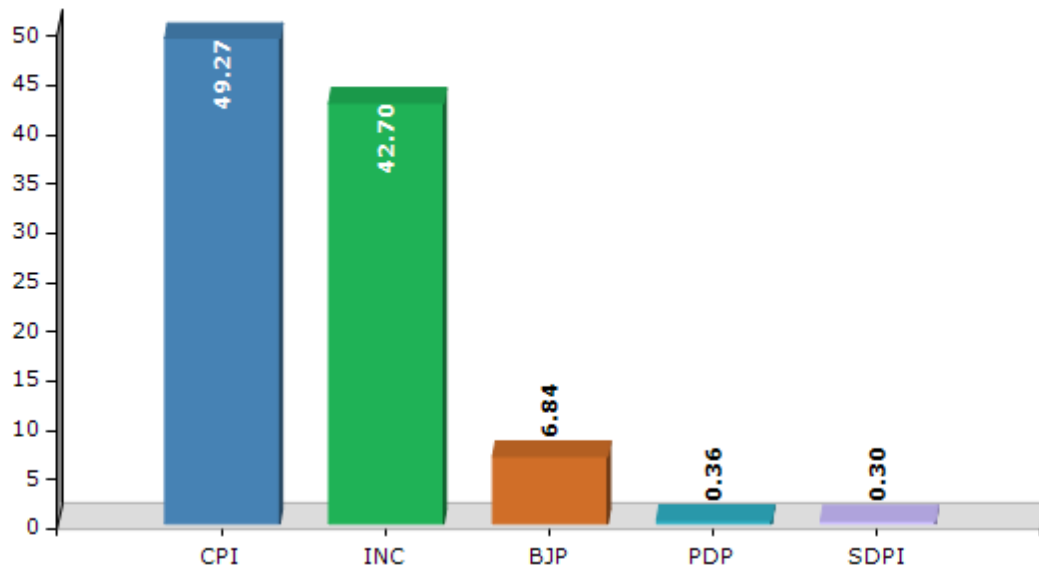
Note : AE : Assembly Election, PE : Assembly Segment of Parliamentary Election

Historical Summary Election Results

Summary Result of Assembly Election - 2016

Candidate Name	Party	Votes	Votes %
Eldho Abraham	CPI	70269	49.27
Joseph Vazhackan	INC	60894	42.7
Adv. P J Thomas	BJP	9759	6.84
P K Aboobacker Thangal (Khamarudheen Thangal)	PDP	512	0.36
P P Moideenkunju	SDPI	426	0.3
Justin T D	IND	121	0.08
	NOTA	635	0.45

Votes Percentage of Top Parties - 2016



Polling Station Level Election Results

Number and Name of Polling Stations (PS) (2021)

Number of Polling Stations	Name of Polling Stations	Number of Polling Stations	Name of Polling Stations
1	Govt. U P School Paipra (South Wing)	11A	Jamiya Badariya Arabic College, Primary Section, Pezhakkappilly
1A	Govt. U P School Paipra (South Wing)	12	Jamiya Badariya Arabic College, Primary Section, North Wing, Pezhakkappilly
2	Govt. U P School Paipra (North Wing)	12A	Jamiya Badariya Arabic College, Primary Section, North Wing, Pezhakkappilly
2A	Govt. U P School Paipra (North Wing)	13	Govt. Higher Secondary School, Pezhakkappilly (West Wing)
3	Govt. U P School Paipra (North Building)	13A	Govt. Higher Secondary School, Pezhakkappilly (West Wing)
3A	Govt. U P School Paipra (North Building)	14	Govt. Higher Secondary School, Pezhakkappilly (East Wing)
4	Govt. L P School (Girls) Thrikkalathoor	14A	Govt. Higher Secondary School, Pezhakkappilly (East Wing)
4A	Govt. L P School (Girls) Thrikkalathoor	15	Govt. Higher Secondary Pezhakkappilly (Office Building – South Wing)
5	Govt. L P School (Girls) Thrikkalathoor, South Wing	15A	Govt. Higher Secondary Pezhakkappilly (Office Building – South Wing)
5A	Govt. L P School (Girls) Thrikkalathoor, South Wing	16	Govt. Higher Secondary School, Pezhakkappilly (Office Building Middle Wing)
6	Govt. L P School (Boys) Thrikkalathoor	16A	Govt. Higher Secondary School, Pezhakkappilly (Office Building Middle Wing)
6A	Govt. L P School (Boys) Thrikkalathoor	17	Ilahiya Arts & Science Collage Pezhakkappilly
7	Govt. L P School Mudavoor (West Wing)	17A	Ilahiya Arts & Science Collage Pezhakkappilly
7A	Govt. L P School Mudavoor (West Wing)	18	M S M. L P School Mulavoor
8	Govt. L P School Mudavoor (East Wing)	18A	M S M. L P School Mulavoor
8A	Govt. L P School Mudavoor (East Wing)	19	Govt. U.P School Mulavoor (Northern Building)
9	Govt. L P School Mudavoor (South Wing)	19A	Govt. U.P School Mulavoor (Northern Building)
9A	Govt. L P School Mudavoor (South Wing)	20	Govt. U.P School Mulavoor (Eastern Building)
10	T.M.A English Medium Public School Pezhakkappilly	20A	Govt. U.P School Mulavoor (Eastern Building)
10A	T.M.A English Medium Public School Pezhakkappilly	21	Govt. U.P School Mulavoor (Western Building)
11	Jamiya Badariya Arabic College, Primary Section, Pezhakkappilly	21A	Govt. U.P School Mulavoor (Western Building)

Contd....

Polling Station Level Election Results

Polling Station-wise Votes Secured by Overall Top Five Parties in Muvattupuzha Assembly in Assembly Election (AE) under Idukki Parliamentary Constituency in Kerala (2021)

Number of Polling Station	Winner - Dr. Mathew Kuzhalsadan (INC)	Runner-up - Eldho Abraham (CPI)	3rd - Adv. C.N. Prakash (TTPty)	4th - Jiji Joseph (BJP)	5th - C. K. Thampi (SUCI)	NOTA	Other	Total Votes Secured
18A	293	218	9	4	4	2	0	530
19	221	199	22	60	0	0	0	502
19A	243	222	28	44	0	2	0	539
20	207	285	18	61	1	1	0	573
20A	226	340	23	22	1	2	0	614
21	268	199	3	3	0	2	0	475
21A	329	168	5	10	1	2	0	515
22	228	256	3	14	1	1	0	503
22A	257	223	21	28	0	0	0	529
23	346	430	20	19	0	4	0	819
24	213	309	6	5	0	2	0	535
24A	289	227	19	18	0	1	0	554
25	195	299	8	2	0	0	0	504
25A	294	274	3	4	1	1	0	577
26	222	189	8	15	0	0	0	434
26A	203	267	3	1	2	0	0	476
27	225	221	61	40	2	4	0	553
27A	249	220	59	68	0	2	0	598
28	205	157	66	64	0	3	0	495
28A	284	153	83	31	0	1	0	552
29	246	150	53	11	0	2	0	462
29A	244	196	65	20	0	2	0	527
30	179	189	58	115	2	0	0	543
30A	231	167	81	43	0	1	0	523
31	177	218	48	14	1	1	0	459
31A	166	229	61	23	1	1	0	481
32	256	157	73	17	0	1	0	504
32A	274	191	65	7	0	1	0	538
33	96	180	46	54	1	0	0	377
33A	175	139	77	31	1	1	0	424
34	231	194	61	38	1	0	0	525
34A	240	227	76	16	0	0	0	559
35	189	180	59	122	0	2	0	552
35A	193	255	65	80	3	1	0	597
36	207	155	51	14	1	1	0	429

Contd....

Polling Station Level Election Results

Winner, Runner-up and 3rd Party Position & Winning Margin According to Polling Stations in Muvattupuzha Assembly in Assembly Election (AE) under Idukki Parliamentary Constituency in Kerala (2021)

Polling Station Number	Winner Party	Winner Votes (%)	Runner-up Party	Runner-up Votes (%)	Winning Margin Votes (%)	Third Party	Third Party Votes (%)	Other Votes (%)
36A	CPI	207 (45.2)	INC	179 (39.08)	28 (6.12)	TTPTy	53 (11.57)	19 (4.15)
37	CPI	325 (49.77)	INC	230 (35.22)	95 (14.55)	TTPTy	64 (9.8)	34 (5.21)
38	INC	193 (47.07)	CPI	163 (39.76)	30 (7.31)	TTPTy	37 (9.02)	17 (4.15)
38A	CPI	185 (45.57)	INC	170 (41.87)	15 (3.7)	TTPTy	33 (8.13)	18 (4.43)
39	CPI	227 (46.9)	INC	216 (44.63)	11 (2.27)	TTPTy	28 (5.79)	13 (2.69)
39A	CPI	282 (49.3)	INC	214 (37.41)	68 (11.89)	TTPTy	48 (8.39)	28 (4.9)
40	CPI	181 (42.79)	INC	172 (40.66)	9 (2.13)	TTPTy	41 (9.69)	29 (6.86)
40A	CPI	256 (50.49)	INC	191 (37.67)	65 (12.82)	TTPTy	30 (5.92)	30 (5.92)
41	INC	168 (48)	CPI	133 (38)	35 (10)	TTPTy	30 (8.57)	19 (5.43)
41A	CPI	224 (50.91)	INC	199 (45.23)	25 (5.68)	TTPTy	9 (2.05)	8 (1.82)
42	CPI	263 (56.44)	INC	185 (39.7)	78 (16.74)	TTPTy	13 (2.79)	5 (1.07)
42A	CPI	341 (57.41)	INC	236 (39.73)	105 (17.68)	TTPTy	11 (1.85)	6 (1.01)
43	CPI	413 (58.25)	INC	275 (38.79)	138 (19.46)	BJP	10 (1.41)	11 (1.55)
44	INC	247 (56.26)	CPI	184 (41.91)	63 (14.35)	TTPTy	4 (0.91)	4 (0.91)
44A	CPI	232 (50.43)	INC	218 (47.39)	14 (3.04)	TTPTy	7 (1.52)	3 (0.65)
45	INC	202 (48.79)	CPI	197 (47.58)	5 (1.21)	TTPTy	10 (2.42)	5 (1.21)
45A	CPI	224 (47.16)	INC	194 (40.84)	30 (6.32)	BJP	28 (5.89)	29 (6.11)
46	BJP	146 (35.44)	CPI	127 (30.83)	19 (4.61)	INC	96 (23.3)	43 (10.44)
46A	INC	187 (40.56)	CPI	155 (33.62)	32 (6.94)	BJP	67 (14.53)	52 (11.28)
47	INC	149 (38.11)	CPI	114 (29.16)	35 (8.95)	BJP	91 (23.27)	37 (9.46)
47A	CPI	208 (43.42)	INC	175 (36.53)	33 (6.89)	BJP	56 (11.69)	40 (8.35)
48	CPI	310 (58.6)	INC	169 (31.95)	141 (26.65)	TTPTy	28 (5.29)	22 (4.16)
48A	INC	262 (44.56)	CPI	228 (38.78)	34 (5.78)	TTPTy	51 (8.67)	47 (7.99)
49	INC	152 (38.29)	CPI	146 (36.78)	6 (1.51)	TTPTy	65 (16.37)	34 (8.56)
49A	INC	203 (43.94)	CPI	160 (34.63)	43 (9.31)	TTPTy	51 (11.04)	48 (10.39)
50	INC	390 (55.87)	CPI	213 (30.52)	177 (25.35)	BJP	46 (6.59)	49 (7.02)
51	INC	229 (46.26)	CPI	192 (38.79)	37 (7.47)	TTPTy	46 (9.29)	28 (5.66)
51A	INC	277 (55.96)	CPI	131 (26.46)	146 (29.5)	TTPTy	58 (11.72)	29 (5.86)
52	INC	293 (61.55)	CPI	99 (20.8)	194 (40.75)	TTPTy	52 (10.92)	32 (6.72)
52A	INC	289 (54.12)	CPI	155 (29.03)	134 (25.09)	TTPTy	54 (10.11)	36 (6.74)
53	INC	209 (47.29)	CPI	149 (33.71)	60 (13.58)	TTPTy	44 (9.95)	40 (9.05)
53A	INC	257 (51.5)	CPI	136 (27.25)	121 (24.25)	BJP	70 (14.03)	36 (7.21)
54	INC	183 (44.42)	CPI	140 (33.98)	43 (10.44)	BJP	48 (11.65)	41 (9.95)
54A	CPI	216 (51.43)	INC	152 (36.19)	64 (15.24)	TTPTy	26 (6.19)	26 (6.19)
55	INC	294 (66.07)	CPI	121 (27.19)	173 (38.88)	TTPTy	17 (3.82)	13 (2.92)

Contd....

Socio-Economic Amenities - Rural

Access to Education Facilities

Particulars	Number of Villages (% of Population)				
	Available	Not Available	If Not Available (Distance of Nearest Facility)		
			A	B	C
Govt. Primary School	11 (100)	0 (0)	0 (0)	0 (0)	0 (0)
Private Primary School	8 (72)	3 (28)	0 (0)	0 (0)	0 (0)
Govt. Middle School	10 (90)	1 (10)	0 (0)	0 (0)	0 (0)
Private Middle School	7 (55)	4 (45)	0 (0)	0 (0)	0 (0)
Govt. Secondary School	9 (84)	2 (16)	0 (0)	0 (0)	0 (0)
Private Secondary School	7 (66)	4 (34)	0 (0)	0 (0)	0 (0)
Govt. Senior Secondary School	8 (72)	3 (28)	0 (0)	0 (0)	0 (0)
Private Senior Secondary School	5 (52)	6 (48)	0 (0)	1 (11)	0 (0)
Govt. Arts and Science Degree College	0 (0)	11 (100)	0 (0)	2 (15)	2 (17)
Private Arts and Science Degree College	2 (27)	9 (73)	0 (0)	4 (35)	1 (6)
Govt. Engineering College	0 (0)	11 (100)	0 (0)	0 (0)	2 (17)
Private Engineering College	2 (27)	9 (73)	1 (9)	1 (7)	5 (41)
Govt. Medicine College	0 (0)	11 (100)	0 (0)	0 (0)	1 (10)
Private Medicine College	0 (0)	11 (100)	0 (0)	3 (21)	7 (69)
Govt. Management Institute	1 (10)	10 (90)	0 (0)	1 (8)	0 (0)
Private Management Institute	2 (27)	9 (73)	0 (0)	3 (23)	4 (33)
Govt. Polytechnic	0 (0)	11 (100)	0 (0)	0 (0)	11 (100)
Private Polytechnic	0 (0)	11 (100)	0 (0)	0 (0)	0 (0)
Govt. Vocational Training School/ITI	2 (16)	9 (84)	0 (0)	5 (53)	1 (8)
Private Vocational Training School/ITI	0 (0)	11 (100)	0 (0)	2 (16)	1 (6)
Govt. Non Formal Training Centre	0 (0)	11 (100)	0 (0)	0 (0)	4 (28)
Private Non Formal Training Centre	0 (0)	11 (100)	0 (0)	1 (17)	6 (55)
Govt. School For Disabled	0 (0)	11 (100)	0 (0)	0 (0)	0 (0)
Private School For Disabled	4 (44)	7 (56)	0 (0)	2 (15)	5 (41)
Government Others	0 (0)	11 (100)	0 (0)	1 (7)	8 (74)
Private Others	0 (0)	11 (100)	0 (0)	0 (0)	2 (20)

Note : Distance A : Less than 5 km; B : Between 5-10 km; C : 10+ km.; Source : Data Analysis is based on 2011 Census.

DISCLAIMER

The Terms of Use and Disclaimer of Datanet India Private Limited (hereinafter referred to as "Datanet") for use of this analysis report of **Muvattupuzha Assembly Constituency (Muvattupuzha Vidhan Sabha)** :-

1. **Assembly Factbook™** is a Registered Trade Mark owned by Datanet.
2. All the maps are sketched and graphical representation only and have not been drawn to the scale and also not to represent the actual geographical area or boundary of the unit.
3. The data for the aforesaid analysis is based on authentic sources and has been culled from the various publications of Census, CSO and NSSO for district and block level data, various central and state government departments, Central & State Elections Commissions and the concerned Returning Officers' releases, Electoral Rolls, Election results and allied publications, internal assessment, surveys, estimates and analysis. Therefore, certain adjustment of data at micro level may have been done to arrive closer to the macro data.
4. Data have been provided on an "As Is" and "As AVAILABLE" basis
5. The colours shown in the maps or diagram and charts of a particular party, alliance or AC are indicative and do not represent them.
6. This publication which includes maps, sheets, graphs and data would be the property under copyright of Datanet only. The user may use these for its internal study, analysis and research purposes. It's public display, re-selling or any commercial uses by the user are not allowed.
7. Datanet has taken due care and caution in compilation and processing of data and allied information, but does not guarantee the accuracy, adequacy or completeness of any information/analysis and will be not responsible for any errors or omissions or for the results obtained from the use of such information/analysis.
8. All the contents for the publication have been culled from various authentic sources and Datanet reasonably believes such sources to be reliable, but does not make any representations, express or implied as to the accuracy or fitness of use of such information. The information or contents of the information/analysis do not constitute advice and should not be relied upon in making (or refraining from making) any decision. Any reliance placed upon the information provided by Datanet is the sole responsibility and strictly at the user's risk.
9. In no event will Datanet be liable for any damages (including, without limitation, damages for loss of business projects, or loss of profits) arising in contract, tort or otherwise from the use of or inability to use any of its contents, or from any action taken (or refrained from being taken) as a result of using the analysis or any of its contents. Datanet its directors, owners, editors, officials, employees, distributor and agents or any associate will not be liable for any errors in the information contained or any consequences arising from the use of the contents of the provided information/analysis.
10. If any provision of these terms and conditions is held invalid or illegal or unenforceable for any reason by any court of competent jurisdiction, such provision shall be severed and the remainder of provisions of the terms and conditions shall continue in full force and effect as if the Term of Use had been executed with the invalid, illegal or unenforceable provision eliminated.
11. If there are any discrepancies in the information provided, please bring it to attention of Datanet for suitable rectification measures.

Buy Online This Complete Book At
Datanet India eBooks Store

www.indiastatpublications.com

or go directly at

[http://www.indiastatpublications.com/
Assembly_factbook/Kerala/Idukki/ Muvattupuzha](http://www.indiastatpublications.com/Assembly_factbook/Kerala/Idukki/Muvattupuzha)



i indiastat**elections**

ISBN : 978-93-5313-581-2

