



Kerala

Assembly Factbook™

Alappuzha Assembly Constituency

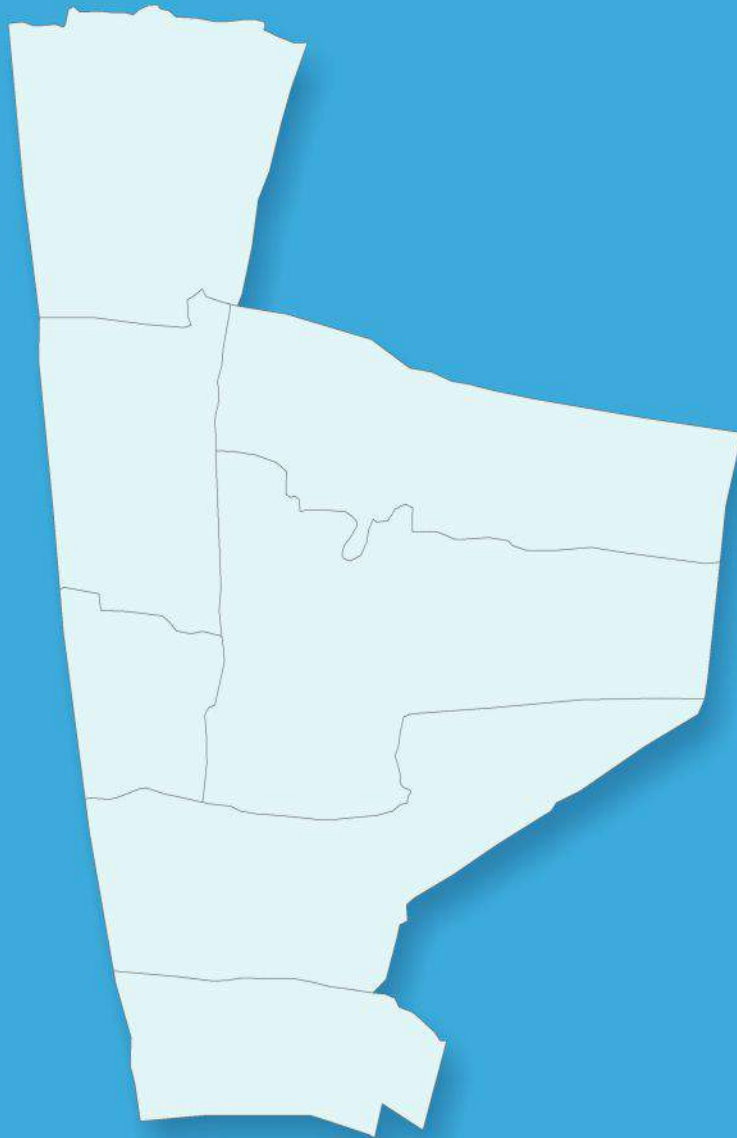


Key Electoral Data of Alappuzha
Assembly Constituency (Vidhan Sabha)

Kerala

Assembly Factbook™

Alappuzha Assembly Constituency



Alappuzha Vidhan Sabha

Editor & Director

Dr. R.K. Thukral

Research Editor

Dr. Shafeeq Rahman

Compiled, Researched and Published by Datanet India Pvt. Ltd.

D-100, 1st Floor,

Okhla Industrial Area, Phase-I,
New Delhi- 110020.

Ph.: 91-11- 43580781-84

Email : support@indiastatpublications.com

Website : www.indiastatelections.com

Online Book Store :

www.indiastatpublications.com

Report No. : AFB/KR-104-0123

ISBN : 978-93-5313-513-3

First Edition : January, 2018

Sixth Updated Edition : January, 2023

Price : Rs.11500/-

US\$ 310

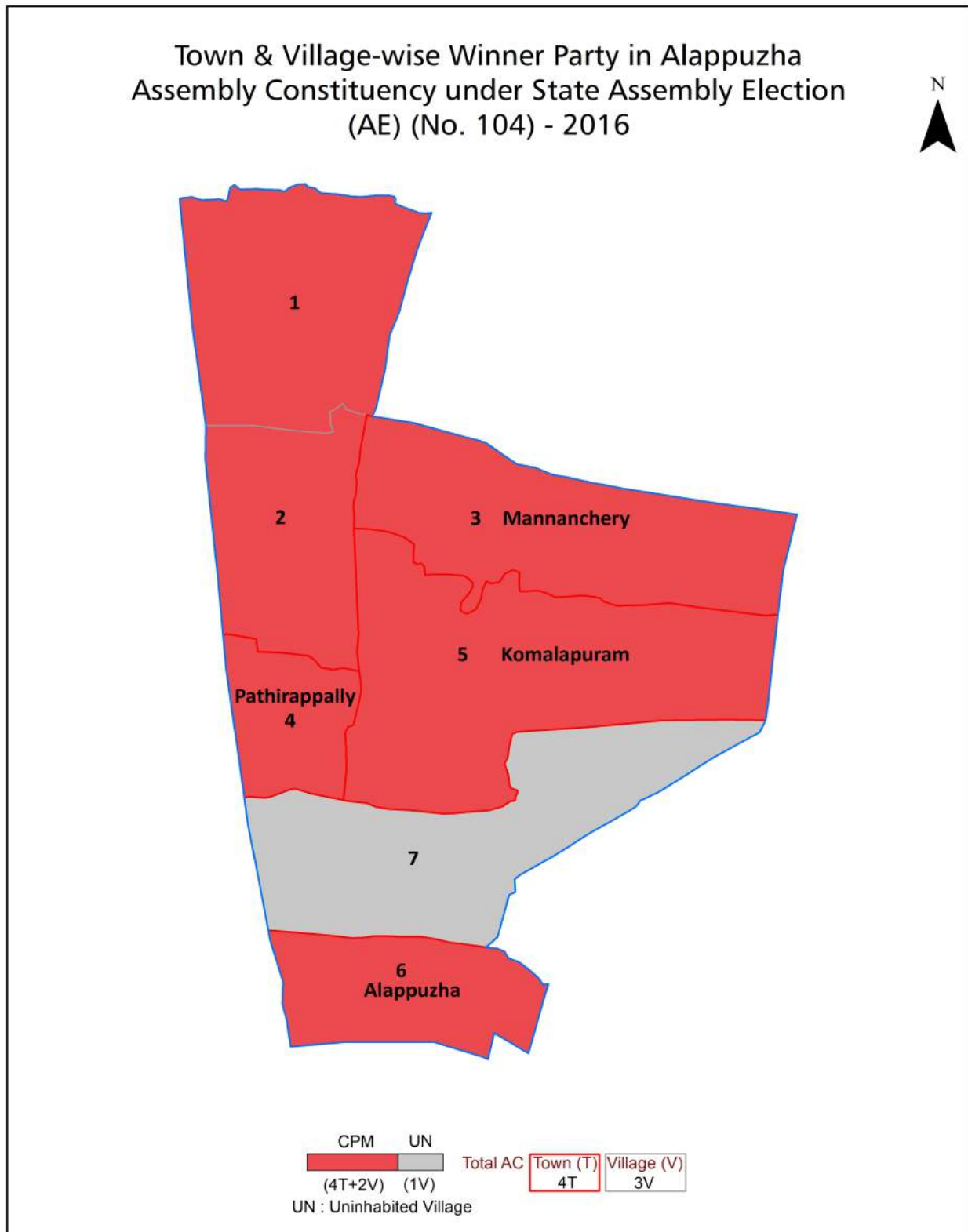
© Datanet India Pvt. Ltd.

All rights reserved. No part of this book may be reproduced, stored in a retrieval system or transmitted in any form or by any means, mechanical photocopying, photographing, scanning, recording or otherwise without the prior written permission of the publisher. Please refer to Disclaimer at page no. 174 for the use of this publication.

Printed in India

No.	Particulars	Page No.
	Introduction	
1	Assembly Constituency - (Vidhan Sabha) at a Glance Features of Assembly as per Delimitation Commission of India (2008)	1-2
	Location and Political Maps	
2	Location Map Boundaries of Assembly Constituency - (Vidhan Sabha) in District Boundaries of Assembly Constituency under Parliamentary Constituency - (Lok Sabha) Town & Village-wise Winner Parties- 2021, 2019, 2016, 2014, 2011 and 2009	3-11
	Administrative Setup (2011)	
3	District Sub-district Towns Villages Inhabited Villages Uninhabited Villages Village Panchayat Intermediate Panchayat	12-14
	Demographics (2011)	
4	Population Households Rural/Urban Population Towns and Villages by Population Size Sex Ratio (Total & 0-6 Years) Religious Population Social Population Literacy Rate	15-16
	Electoral Features	
5	Important Dates of Last Elections Held Electors by Gender Service Electors Voters Voters Turnout Polling Stations & Average Number of Electors per Polling Station Electors by Age Group Present Elected Representatives	17-22
	Historical Summary Election Results	
6	Vote Share of Major Parties Winning Margin (Number & Percentage) Polarity of Parties Summary Result of Assembly Segment of Parliamentary Elections 2019, 2014 and 2009 Summary Result of Assembly Elections 2021, 2016 and 2011	23-32
	Polling Station Level Election Results	
7	Name and Number of Polling Station 2021, 2019, 2016, 2014, 2011 and 2009 Polling Station-wise Electors, Voters & Voters Turnout 2021, 2019, 2016, 2014, 2011 and 2009 Polling Station wise Elections Results 2021, 2019, 2016, 2014, 2011 and 2009	33-153
	Share of Assembly Constituency	
8	Share of Assembly Constituency - (Vidhan Sabha) in State, District and Parliamentary Constituency - (Lok Sabha)	154
	Socio-Economic Amenities (2011)	
9	Access to Administrative Units Agricultural, Manufacturing and Industrial Commodities Demographic Indicators Education Health & Manpower Drinking Water Supply Sanitation Entertainment and Recreations Infrastructure Power Food Allocation Distribution and Marketing of Agriculture Commodities Infrastructure Transport and Road Infrastructure Communication Banking and Financial Services Land Use Irrigation Source	156-170
10	Abbreviation & Sources	172
11	Disclaimer	174

Location & Political Map



Administrative Setup

List of Village Panchayat & Intermediate Panchayat (Block) Name - 2011

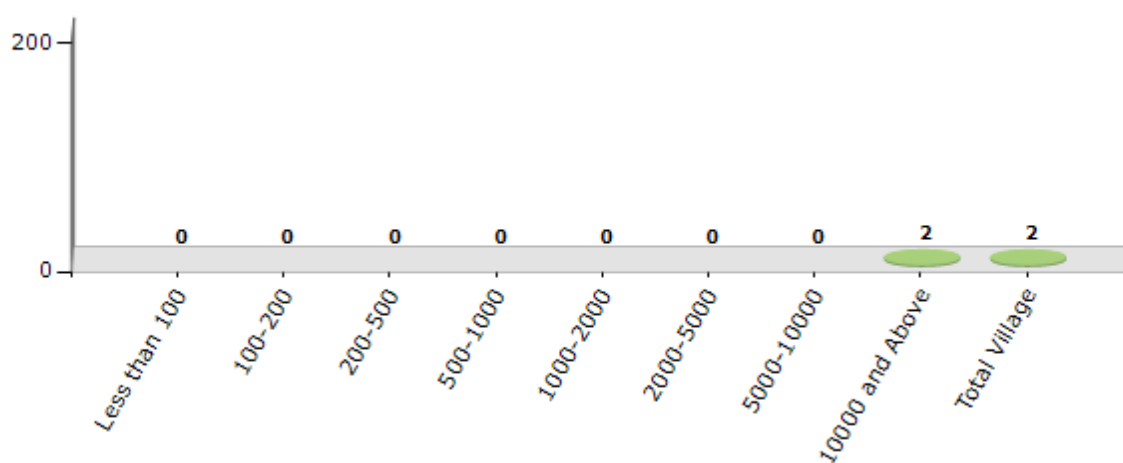
Village Name	Village Panchayat Name	Intermediate Panchayat Name
Kalavoor	Mararikkulam South	Aryad
Mararikkulam North	Mararikkulam North	Kanjikkuzhi

Demographics

Number of Villages by Population Size - 2011

Less than 100	100-200	200-500	500-1000	1000-2000	2000-5000	5000-10000	10000 and Above	Total Village
0	0	0	0	0	0	0	2	2

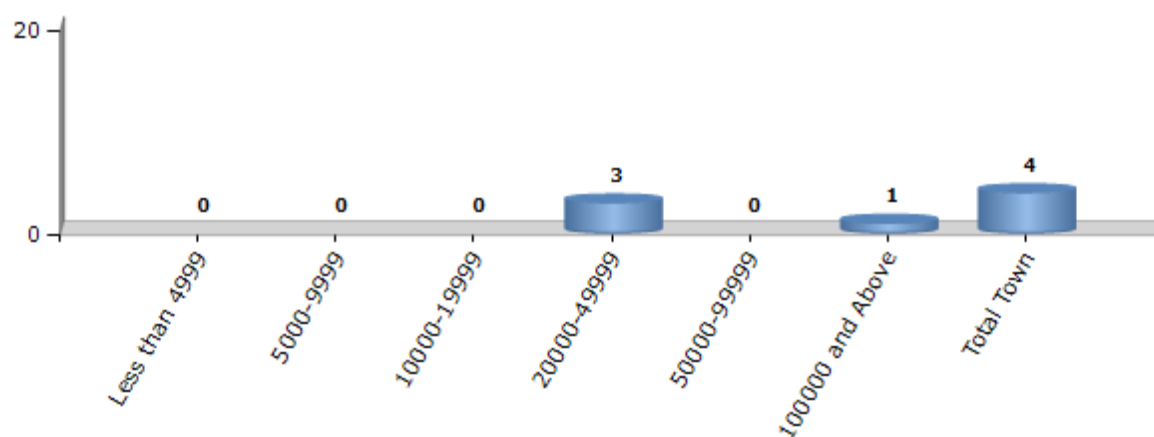
Number of Villages by Population Size - 2011



Number of Towns by Population Size - 2011

Less than 4999	5000-9999	10000-19999	20000-49999	50000-99999	100000 and Above	Total Town
0	0	0	3	0	1	4

Number of Towns by Population Size - 2011



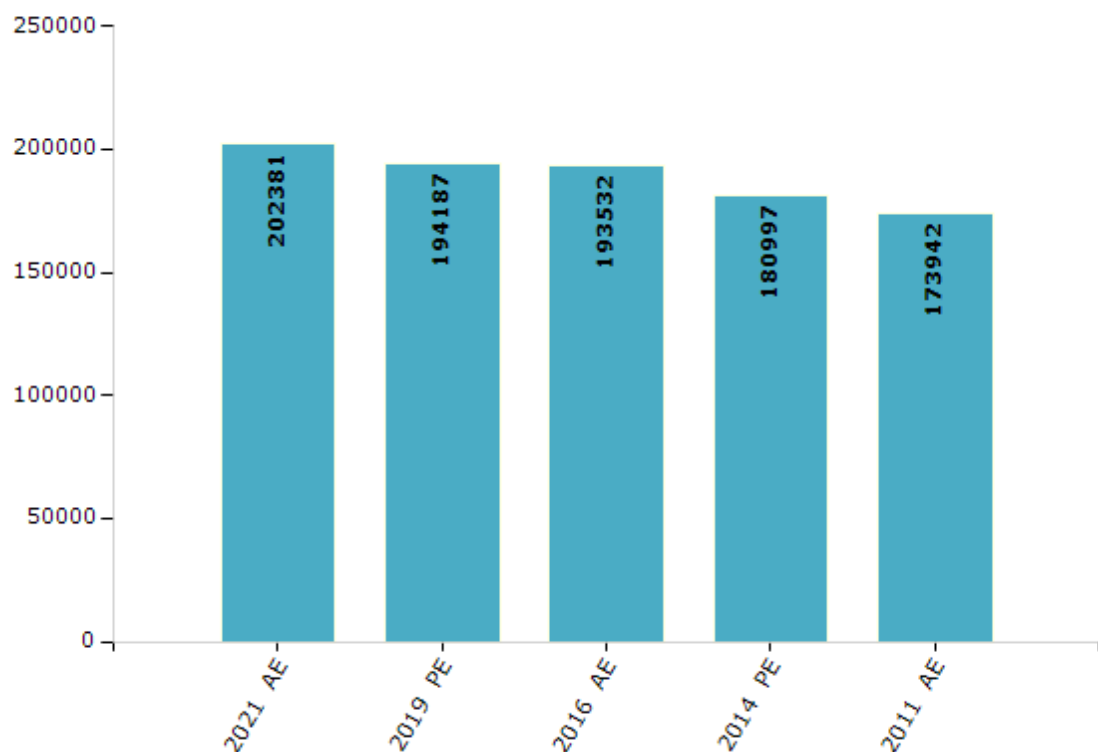
Electoral Features

Electors by Male & Female

Year	Male	Female	Others	Total
2021 AE	98132	104249	0	202381
2019 PE	94669	99518	0	194187
2016 AE	93304	100228	0	193532
2014 PE	87754	93243	0	180997
2011 AE	84222	89720	0	173942
2009 PE	-	-	-	-
2006 AE	-	-	-	-
2004 PE	-	-	-	-
2001 AE	-	-	-	-
1999 PE	-	-	-	-
1996 AE	-	-	-	-

Year	Male	Female	Others	Total
1991 AE	-	-	-	-
1987 AE	-	-	-	-
1982 AE	-	-	-	-
1980 AE	-	-	-	-
1977 AE	-	-	-	-
1970 AE	-	-	-	-
1967 AE	-	-	-	-
1965 AE	-	-	-	-
1960 AE	-	-	-	-
1957 AE	-	-	-	-

Number of Electors



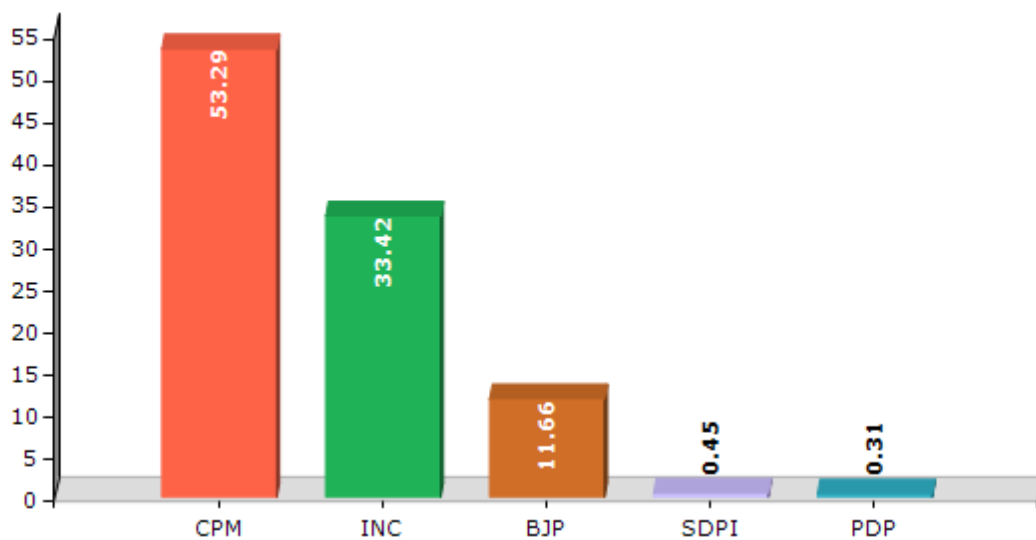
Note : AE : Assembly Election, PE : Assembly Segment of Parliamentary Election

Historical Summary Election Results

Summary Result of Assembly Election - 2016

Candidate Name	Party	Votes	Votes %
Dr.T.M.Thomas Isaac	CPM	83211	53.29
Adv.Laly Vincent	INC	52179	33.42
Adv.Ranjith Sreenivas	BJP	18214	11.66
P.A.Sulaiman Kunju	SDPI	703	0.45
K.Mujeeb	PDP	481	0.31
K.A.Vinod	SUCI	244	0.16
Premji.K.P	IND	149	0.1
Adv.Prasanth	IND	113	0.07
	NOTA	856	0.55

Votes Percentage of Top Parties - 2016



Polling Station Level Election Results

Number and Name of Polling Stations (PS) (2021)

Number of Polling Stations	Name of Polling Stations	Number of Polling Stations	Name of Polling Stations
1	St. Thomas L P S West Portion, Chennaveli	14	S L Puram G H S. East Portion of North Building.
1A	St. Thomas L P S West Portion, Chennaveli	14A	S L Puram G H S. East Portion of North Building.
2	St. Thomas L P S Middle Portion	15	S L Puram G H S East Portion of West Building. S L Puram
2A	St. Thomas L P S Middle Portion	16	St. Augustin H S West Portion of Main Building, Maarikulam Beach
3	Perunnormangalam L P S Kanichukulangara	17	St. Augustin H S West Portion of North Building, Maarikulam Beach
3A	Perunnormangalam L P S Kanichukulangara	18	St. Augustin H S Middlet Portion of Main Building, Maarikulam Beach
4	Perunnormangalam G L P S North Portion	19	St. Augustin H S East Portion of North Building, Maarikulam Beach
5	Kanjikuzhi Block Office South Portion of Main Building. S L Puram	20	G L P S, North Portion of Main Building.
5A	Kanjikuzhi Block Office South Portion of Main Building. S L Puram	21	G L P S, North Portion of South North Building.
6	Perunnormangalam G L P S South Portion	22	Village Office, Mararikulam (N)
6A	Perunnormangalam G L P S South Portion	22A	Village Office, Mararikulam (N)
7	V H S West Portion of Maion Building Kanichukulangara	23	Navareshmi Vayanashala, Mararikulam (N)
8	Poklassery G L P S, Middle Portion, Poklasserry	24	G L P S Main Building South Portion of Main Building, Mararikulam
8A	Poklassery G L P S, Middle Portion, Poklasserry	25	G L P S West Portion of Main Building, Mararikulam
9	St. Thomas L P S East Portion, Chennaveli	26	St. Augustin H S East Portion of Main Building, Maarikulam Beach
9A	St. Thomas L P S East Portion, Chennaveli	27	St. Augustin H S Middle Portion of Main Building, Maarikulam Beach
10	Poklassery G L P S, South Portion, Poklasserry	28	Njanodayam G L P S (East Portion of Main Building) Valavanadu.
10A	Poklassery G L P S, South Portion, Poklasserry	28A	Njanodayam G L P S (East Portion of Main Building) Valavanadu.
11	Kanichukulangara V H S East Portion of Main Building	29	Kavungal L P S (South Portion of Main Building) Kavunkal
12	Kanichukulangara V H S Middle Portion of Main Building	29A	Kavungal L P S (South Portion of Main Building) Kavunkal
13	S N Collage Cherthala. North Side Last Room in Ground Floor of Main Building	30	Kavunkal L P S (North Portion of Main Building) Kavunkal

Contd....

Polling Station Level Election Results

Polling Station-wise Votes Secured by Overall Top Five Parties in Alappuzha Assembly in Assembly Election (AE) under Alappuzha Parliamentary Constituency in Kerala (2021)

Number of Polling Station	Winner - P.P Chitharanjan (CPI(M))	Runner-up - Dr.K.S Manoj (INC)	3rd - Sandeep Vachaspati (BJP)	4th - Subeendran K.C (BSP)	5th - K.A Vinod (SUCI)	NOTA	Other	Total Votes Secured
26	377	309	13	0	1	5	1	706
27	279	350	13	0	0	4	1	647
28	242	170	78	0	1	1	0	492
28A	346	130	90	1	0	3	2	572
29	280	91	77	2	1	4	0	455
29A	208	171	118	1	1	1	1	501
30	219	160	83	2	0	4	0	468
30A	203	127	148	0	1	5	0	484
31	157	206	53	0	0	0	0	416
31A	232	142	80	0	0	3	0	457
32	351	445	68	1	0	2	1	868
33	330	384	137	1	0	1	0	853
34	238	359	105	0	0	3	0	705
35	248	329	104	1	1	2	0	685
36	215	177	103	1	1	2	1	500
36A	280	195	89	1	1	4	0	570
37	359	307	88	0	0	3	0	757
38	196	160	33	0	0	1	0	390
38A	232	140	61	1	1	4	0	439
39	330	204	155	1	1	4	1	696
40	270	199	100	1	0	5	2	577
41	245	178	78	2	2	7	0	512
41A	272	151	76	0	1	5	0	505
42	344	299	113	0	2	5	0	763
43	189	176	59	1	0	0	0	425
43A	206	154	71	0	0	2	0	433
44	329	267	99	0	0	3	1	699
45	203	191	14	1	0	5	0	414
45A	233	200	46	0	0	1	0	480
46	151	227	25	0	0	3	0	406
46A	181	196	14	0	0	2	0	393
47	313	341	53	1	1	2	0	711
48	290	316	61	0	1	2	0	670
49	373	294	118	0	1	3	0	789
50	300	278	108	0	0	2	0	688

Contd....

Polling Station Level Election Results

Winner, Runner-up and 3rd Party Position & Winning Margin According to Polling Stations in Alappuzha Assembly in Assembly Election (AE) under Alappuzha Parliamentary Constituency in Kerala (2021)

Polling Station Number	Winner Party	Winner Votes (%)	Runner-up Party	Runner-up Votes (%)	Winning Margin Votes (%)	Third Party	Third Party Votes (%)	Other Votes (%)
51	CPI(M)	321 (46.25)	INC	247 (35.59)	74 (10.66)	BJP	117 (16.86)	9 (1.3)
52	CPI(M)	339 (47.61)	INC	258 (36.24)	81 (11.37)	BJP	114 (16.01)	1 (0.14)
53	CPI(M)	336 (56.47)	INC	153 (25.71)	183 (30.76)	BJP	104 (17.48)	2 (0.34)
54	CPI(M)	254 (59.76)	INC	105 (24.71)	149 (35.05)	BJP	64 (15.06)	2 (0.47)
54A	CPI(M)	267 (58.94)	INC	100 (22.08)	167 (36.86)	BJP	82 (18.1)	4 (0.88)
55	INC	218 (39.21)	CPI(M)	209 (37.59)	9 (1.62)	BJP	122 (21.94)	7 (1.26)
56	CPI(M)	311 (52.53)	INC	156 (26.35)	155 (26.18)	BJP	119 (20.1)	6 (1.01)
57	CPI(M)	250 (53.08)	INC	127 (26.96)	123 (26.12)	BJP	89 (18.9)	5 (1.06)
57A	CPI(M)	253 (51.21)	INC	135 (27.33)	118 (23.88)	BJP	98 (19.84)	8 (1.62)
58	CPI(M)	311 (60.74)	INC	133 (25.98)	178 (34.76)	BJP	62 (12.11)	6 (1.17)
59	CPI(M)	285 (48.72)	INC	185 (31.62)	100 (17.1)	BJP	112 (19.15)	3 (0.51)
60	CPI(M)	335 (51.46)	INC	161 (24.73)	174 (26.73)	BJP	151 (23.2)	4 (0.61)
61	CPI(M)	308 (51.94)	INC	194 (32.72)	114 (19.22)	BJP	88 (14.84)	3 (0.51)
62	CPI(M)	241 (46.08)	INC	167 (31.93)	74 (14.15)	BJP	107 (20.46)	8 (1.53)
63	CPI(M)	205 (44.86)	INC	158 (34.57)	47 (10.29)	BJP	90 (19.69)	4 (0.88)
63A	INC	228 (47.6)	CPI(M)	201 (41.96)	27 (5.64)	BJP	46 (9.6)	4 (0.84)
64	CPI(M)	348 (49.71)	INC	268 (38.29)	80 (11.42)	BJP	79 (11.29)	5 (0.71)
65	CPI(M)	383 (54.87)	INC	232 (33.24)	151 (21.63)	BJP	81 (11.6)	2 (0.29)
66	INC	179 (44.86)	CPI(M)	146 (36.59)	33 (8.27)	BJP	69 (17.29)	5 (1.25)
66A	CPI(M)	218 (49.1)	INC	134 (30.18)	84 (18.92)	BJP	87 (19.59)	5 (1.13)
67	CPI(M)	352 (48.29)	INC	264 (36.21)	88 (12.08)	BJP	106 (14.54)	7 (0.96)
68	CPI(M)	299 (47.16)	INC	190 (29.97)	109 (17.19)	BJP	138 (21.77)	7 (1.1)
69	CPI(M)	388 (51.53)	INC	209 (27.76)	179 (23.77)	BJP	148 (19.65)	8 (1.06)
70	CPI(M)	318 (48.33)	INC	228 (34.65)	90 (13.68)	BJP	111 (16.87)	1 (0.15)
71	CPI(M)	369 (54.03)	INC	303 (44.36)	66 (9.67)	BJP	7 (1.02)	4 (0.59)
72	INC	344 (54.52)	CPI(M)	279 (44.22)	65 (10.3)	BJP	6 (0.95)	2 (0.32)
73	CPI(M)	259 (56.67)	INC	120 (26.26)	139 (30.41)	BJP	71 (15.54)	7 (1.53)
73A	CPI(M)	322 (65.85)	INC	94 (19.22)	228 (46.63)	BJP	67 (13.7)	6 (1.23)
74	CPI(M)	422 (57.1)	INC	197 (26.66)	225 (30.44)	BJP	115 (15.56)	5 (0.68)
75	CPI(M)	388 (52.01)	INC	246 (32.98)	142 (19.03)	BJP	108 (14.48)	4 (0.54)
76	CPI(M)	374 (57.27)	INC	222 (34)	152 (23.27)	BJP	51 (7.81)	6 (0.92)
77	CPI(M)	310 (50.99)	INC	231 (37.99)	79 (13)	BJP	63 (10.36)	4 (0.66)
78	CPI(M)	324 (50.7)	INC	283 (44.29)	41 (6.41)	BJP	26 (4.07)	6 (0.94)
79	CPI(M)	305 (52.05)	INC	236 (40.27)	69 (11.78)	BJP	38 (6.48)	7 (1.19)
80	CPI(M)	315 (48.17)	INC	186 (28.44)	129 (19.73)	BJP	146 (22.32)	7 (1.07)

Contd....

Socio-Economic Amenities - Rural

Access to Education Facilities

Particulars	Number of Villages (% of Population)				
	Available	Not Available	If Not Available (Distance of Nearest Facility)		
			A	B	C
Govt. Primary School	2 (100)	0 (0)	0 (0)	0 (0)	0 (0)
Private Primary School	2 (100)	0 (0)	0 (0)	0 (0)	0 (0)
Govt. Middle School	2 (100)	0 (0)	0 (0)	0 (0)	0 (0)
Private Middle School	2 (100)	0 (0)	0 (0)	0 (0)	0 (0)
Govt. Secondary School	2 (100)	0 (0)	0 (0)	0 (0)	0 (0)
Private Secondary School	2 (100)	0 (0)	0 (0)	0 (0)	0 (0)
Govt. Senior Secondary School	1 (51)	1 (49)	0 (0)	0 (0)	0 (0)
Private Senior Secondary School	2 (100)	0 (0)	0 (0)	0 (0)	0 (0)
Govt. Arts and Science Degree College	0 (0)	2 (100)	0 (0)	0 (0)	0 (0)
Private Arts and Science Degree College	1 (51)	1 (49)	0 (0)	1 (49)	0 (0)
Govt. Engineering College	0 (0)	2 (100)	0 (0)	0 (0)	1 (49)
Private Engineering College	0 (0)	2 (100)	1 (51)	0 (0)	0 (0)
Govt. Medicine College	0 (0)	2 (100)	0 (0)	0 (0)	2 (100)
Private Medicine College	0 (0)	2 (100)	0 (0)	0 (0)	0 (0)
Govt. Management Institute	0 (0)	2 (100)	0 (0)	0 (0)	0 (0)
Private Management Institute	0 (0)	2 (100)	0 (0)	2 (100)	0 (0)
Govt. Polytechnic	0 (0)	2 (100)	0 (0)	1 (51)	1 (49)
Private Polytechnic	0 (0)	2 (100)	0 (0)	0 (0)	0 (0)
Govt. Vocational Training School/ITI	0 (0)	2 (100)	0 (0)	2 (100)	0 (0)
Private Vocational Training School/ITI	0 (0)	2 (100)	0 (0)	0 (0)	0 (0)
Govt. Non Formal Training Centre	0 (0)	2 (100)	0 (0)	0 (0)	0 (0)
Private Non Formal Training Centre	0 (0)	2 (100)	0 (0)	0 (0)	2 (100)
Govt. School For Disabled	0 (0)	2 (100)	0 (0)	0 (0)	0 (0)
Private School For Disabled	0 (0)	2 (100)	0 (0)	1 (49)	1 (51)
Government Others	0 (0)	2 (100)	0 (0)	0 (0)	2 (100)
Private Others	0 (0)	2 (100)	0 (0)	0 (0)	0 (0)

Note : Distance A : Less than 5 km; B : Between 5-10 km; C : 10+ km.; Source : Data Analysis is based on 2011 Census.

DISCLAIMER

The Terms of Use and Disclaimer of Datanet India Private Limited (hereinafter referred to as "Datanet") for use of this analysis report of **Alappuzha Assembly Constituency (Alappuzha Vidhan Sabha)** :-

1. **Assembly Factbook™** is a Registered Trade Mark owned by Datanet.
2. All the maps are sketched and graphical representation only and have not been drawn to the scale and also not to represent the actual geographical area or boundary of the unit.
3. The data for the aforesaid analysis is based on authentic sources and has been culled from the various publications of Census, CSO and NSSO for district and block level data, various central and state government departments, Central & State Elections Commissions and the concerned Returning Officers' releases, Electoral Rolls, Election results and allied publications, internal assessment, surveys, estimates and analysis. Therefore, certain adjustment of data at micro level may have been done to arrive closer to the macro data.
4. Data have been provided on an "As Is" and "As AVAILABLE" basis
5. The colours shown in the maps or diagram and charts of a particular party, alliance or AC are indicative and do not represent them.
6. This publication which includes maps, sheets, graphs and data would be the property under copyright of Datanet only. The user may use these for its internal study, analysis and research purposes. It's public display, re-selling or any commercial uses by the user are not allowed.
7. Datanet has taken due care and caution in compilation and processing of data and allied information, but does not guarantee the accuracy, adequacy or completeness of any information/analysis and will be not responsible for any errors or omissions or for the results obtained from the use of such information/analysis.
8. All the contents for the publication have been culled from various authentic sources and Datanet reasonably believes such sources to be reliable, but does not make any representations, express or implied as to the accuracy or fitness of use of such information. The information or contents of the information/analysis do not constitute advice and should not be relied upon in making (or refraining from making) any decision. Any reliance placed upon the information provided by Datanet is the sole responsibility and strictly at the user's risk.
9. In no event will Datanet be liable for any damages (including, without limitation, damages for loss of business projects, or loss of profits) arising in contract, tort or otherwise from the use of or inability to use any of its contents, or from any action taken (or refrained from being taken) as a result of using the analysis or any of its contents. Datanet its directors, owners, editors, officials, employees, distributor and agents or any associate will not be liable for any errors in the information contained or any consequences arising from the use of the contents of the provided information/analysis.
10. If any provision of these terms and conditions is held invalid or illegal or unenforceable for any reason by any court of competent jurisdiction, such provision shall be severed and the remainder of provisions of the terms and conditions shall continue in full force and effect as if the Term of Use had been executed with the invalid, illegal or unenforceable provision eliminated.
11. If there are any discrepancies in the information provided, please bring it to attention of Datanet for suitable rectification measures.

Buy Online This Complete Book At
Datanet India eBooks Store

www.indiastatpublications.com

or go directly at

[http://www.indiastatpublications.com/
Assembly_factbook/Kerala/Alappuzha/Alappuzha](http://www.indiastatpublications.com/Assembly_factbook/Kerala/Alappuzha/Alappuzha)

 **india**stat**elections**

ISBN : 978-93-5313-513-3

