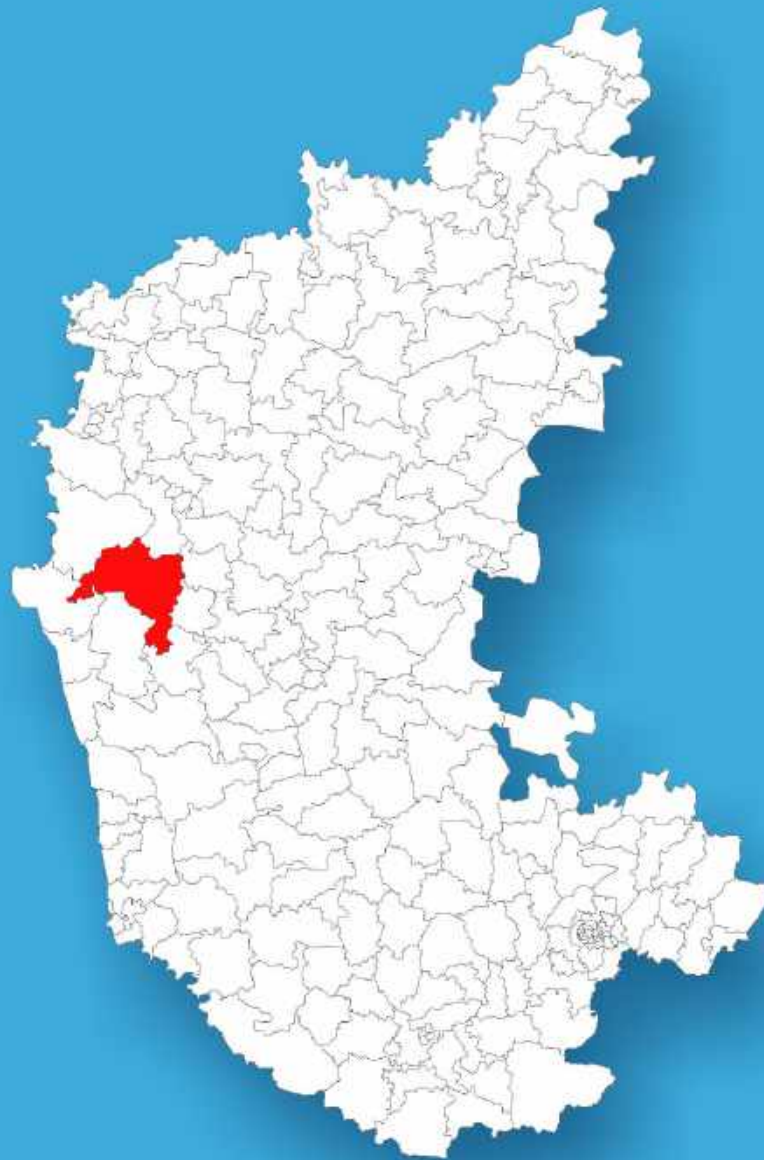




Karnataka

Assembly Factbook™

Yellapur Assembly Constituency



Key Electoral Data of Yellapur
Assembly Constituency (Vidhan Sabha)

Karnataka
Assembly FactbookTM
Yellapur Assembly Constituency



Yellapur Vidhan Sabha

Editor & Director

Dr. R.K. Thukral

Research Editor

Dr. Shafeeq Rahman

**Compiled, Researched and Published by
Datanet India Pvt. Ltd.**

D-100, 1st Floor,

Okhla Industrial Area, Phase-I,

New Delhi- 110020.

Ph.: 91-11- 43580781-84

Email : support@indiastatpublications.com

Website : <http://www.indiastatelections.com>

Online Book Store :

www.indiastatpublications.com

Report No. : AFB/KA-081-0125

ISBN : 978-93-5802-318-3

First Edition : January, 2018

Eighth Updated Edition : January, 2025

Price : Rs.11500/-

US\$ 310

© Datanet India Pvt. Ltd.

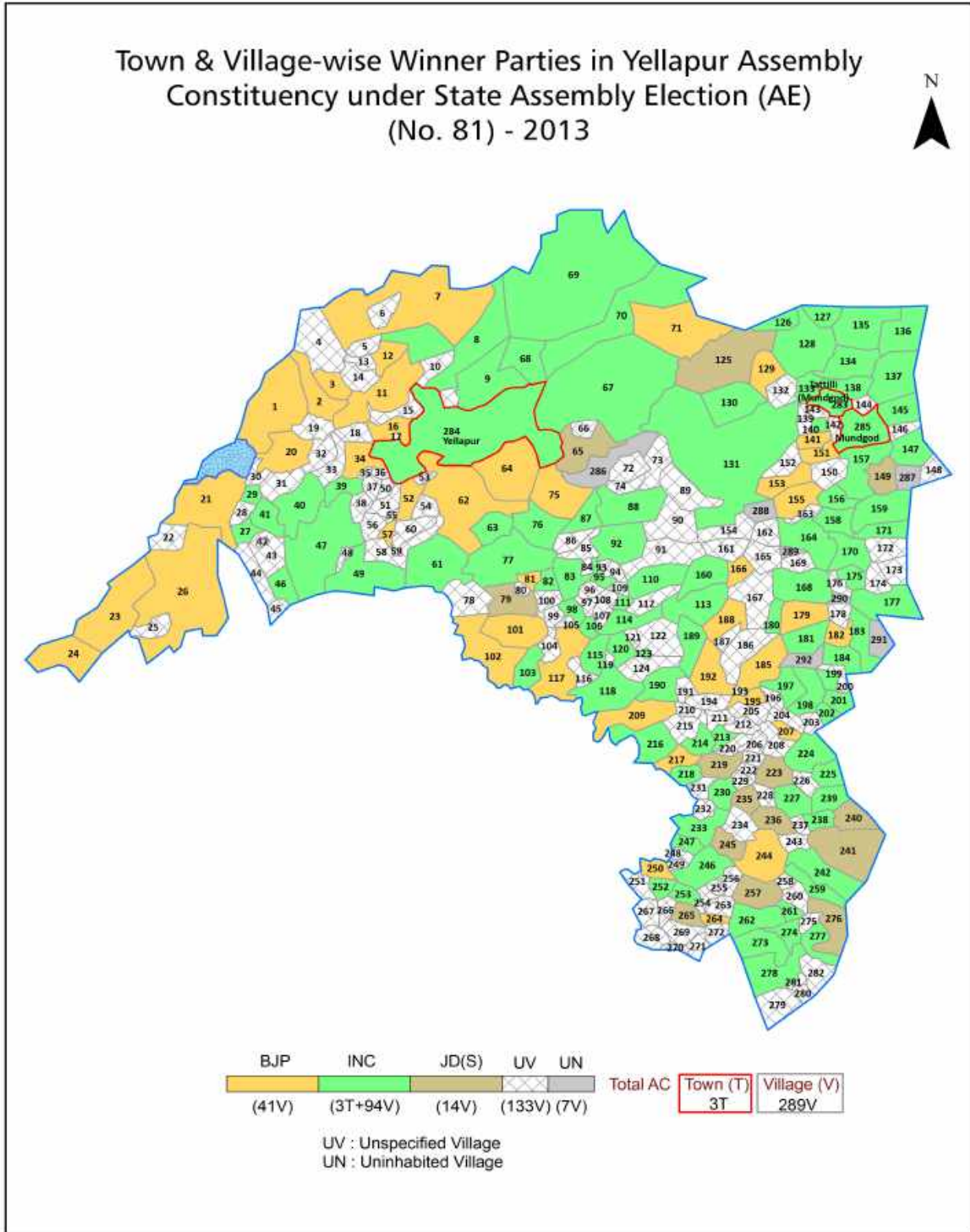
All rights reserved. No part of this book may be reproduced, stored in a retrieval system or transmitted in any form or by any means, mechanical photocopying, photographing, scanning, recording or otherwise without the prior written permission of the publisher. Please refer to Disclaimer at page no. 209 for the use of this publication.

Printed in India

Contents

No.	Particulars	Page No.
	Introduction	
1	Assembly Constituency - (Vidhan Sabha) at a Glance Features of Assembly as per Delimitation Commission of India (2008)	1-2
	Location and Political Maps	
2	Location Map Boundaries of Assembly Constituency - (Vidhan Sabha) in District Boundaries of Assembly Constituency under Parliamentary Constituency - (Lok Sabha) Town & Village-wise Winner Parties- 2024, 2023, 2019, 2018, 2014, 2013 and 2009	3-11
	Administrative Setup (2011)	
3	District Sub-district Towns Villages Inhabited Villages Uninhabited Villages Village Panchayat Intermediate Panchayat	12-26
	Demographics (2011)	
4	Population Households Rural/Urban Population Towns and Villages by Population Size Sex Ratio (Total & 0-6 Years) Religious Population Social Population Literacy Rate	27-28
	Electoral Features	
5	Important Dates of Last Elections Held Electors by Gender Service Electors Voters Voters Turnout Polling Stations & Average Number of Electors per Polling Station Electors by Age Group Present Elected Representatives	29-34
	Historical Summary Election Results	
6	Vote Share of Major Parties Winning Margin (Number & Percentage) Polarity of Parties Summary Result of Assembly Segment of Parliamentary Elections 2024, 2019, 2014 and 2009 Summary Result of Assembly Elections 2023, 2018, 2013 and 2008	35-45
	Polling Station Level Election Results	
7	Name and Number of Polling Station 2024, 2023, 2019, 2018, 2014, 2013 and 2009 Polling Station-wise Electors, Voters & Voters Turnout 2024, 2023, 2019, 2018, 2014, 2013 and 2009 Polling Station wise Elections Results 2024, 2023, 2019, 2018, 2014, 2013 and 2009	46-189
	Share of Assembly Constituency	
8	Share of Assembly Constituency - (Vidhan Sabha) in State, District and Parliamentary Constituency - (Lok Sabha)	190
	Socio-Economic Amenities (2011)	
9	Access to Administrative Units Agricultural, Manufacturing and Industrial Commodities Demographic Indicators Education Health & Manpower Drinking Water Supply Sanitation Entertainment and Recreations Infrastructure Power Food Allocation Distribution and Marketing of Agriculture Commodities Infrastructure Transport and Road Infrastructure Communication Banking and Financial Services Land Use Irrigation Source	192-206
10	Abbreviation & Sources	207-208
11	Disclaimer	209

Location & Political Map



Administrative Setup

List of Village Panchayat & Intermediate Panchayat (Block) Name - 2011

Village Name	Village Panchayat Name	Intermediate Panchayat Name
Aalwad	Hasangi	Yellapur
Adnalli	Bisalkoppa	Sirsi
Agadi	Hungund	Mundgod
Ajjarni	Guadnapur	Sirsi
Ajjihalli	Salgaon	Mundgod
Alalli	Katur	Mundgod
Ambagaon	Vajralli	Yellapur
Ammatgar	Katur	Mundgod
Analgar	Nandolli	Yellapur
Andalgi	Chowdalli	Mundgod
Andgi	Andagi	Sirsi
Angod	Angod	Yellapur
Angodkoppa	Bisalkoppa	Sirsi
Arbail	Idgundi	Yellapur
Atabail	Bedasgaon	Mundgod
Attangi	Katur	Mundgod
Bachanaki	Bachanki	Mundgod
Badanagod	Badanagod	Sirsi
Baginkatta	Vajralli	Yellapur
Baichgod	Hasangi	Yellapur
Balagar	Dehalli	Yellapur
Balehalli	Gunjavati	Mundgod
Balekani	Nandolli	Yellapur
Balekoppa	Bedasgaon	Mundgod
Banavasi	Banavasi	Sirsi
Bankanal	Bankanaal	Sirsi
Bappalgundi	Salgaon	Mundgod
Baragadde	Angod	Yellapur
Bare	Mavinmane	Yellapur

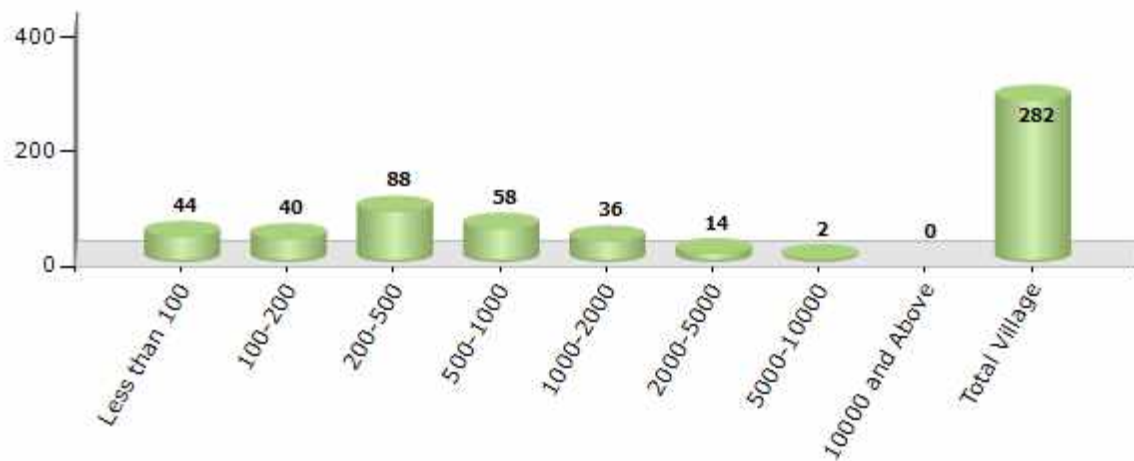
Contd....

Demographic

Number of Villages by Population Size - 2011

Less than 100	100-200	200-500	500-1000	1000-2000	2000-5000	5000-10000	10000 and Above	Total Village
44	40	88	58	36	14	2	0	282

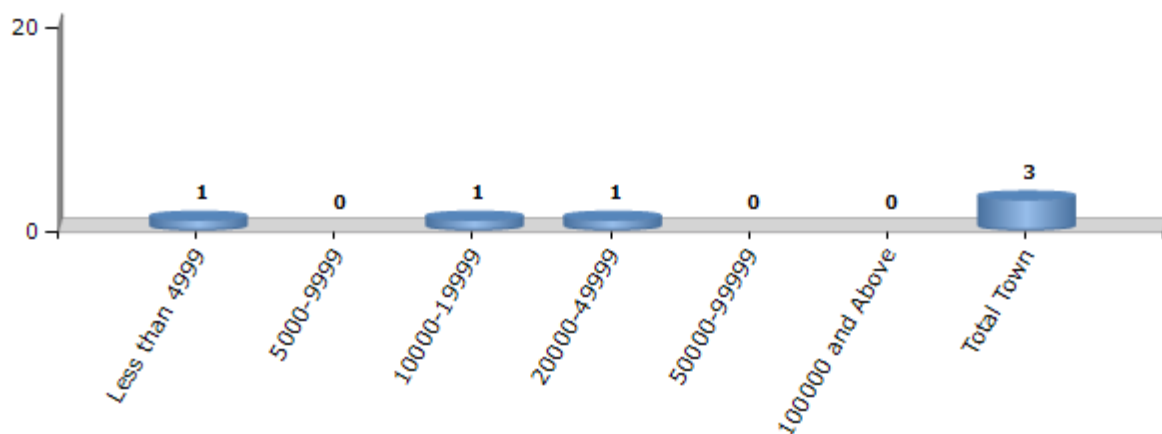
Number of Villages by Population Size - 2011



Number of Towns by Population Size - 2011

Less than 4999	5000-9999	10000-19999	20000-49999	50000-99999	100000 and Above	Total Town
1	0	1	1	0	0	3

Number of Towns by Population Size - 2011

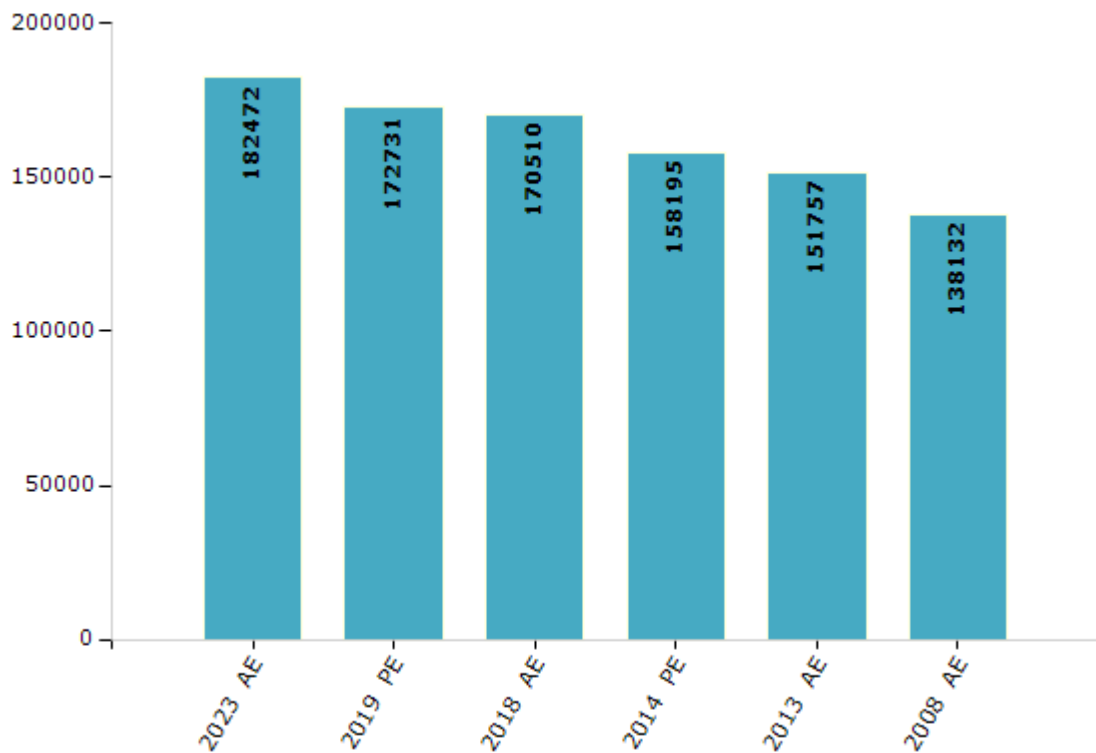


Electoral Features

Electors by Male & Female

Year	Male	Female	Others	Total	Year	Male	Female	Others	Total
2023 AE	92352	90120	0	182472	1999 AE	-	-	-	-
2019 PE	88042	84688	1	172731	1994 AE	-	-	-	-
2018 AE	87120	83390	0	170510	1989 AE	-	-	-	-
2014 PE	81272	76917	6	158195	1985 AE	-	-	-	-
2013 AE	78323	73430	4	151757	1983 AE	-	-	-	-
2009 PE	-	-	-	-	1978 AE	-	-	-	-
2008 AE	71417	66715	-	138132	1972 AE	-	-	-	-
2004 PE	-	-	-	-	1967 AE	-	-	-	-
2004 AE	-	-	-	-	1962 AE	-	-	-	-
1999 PE	-	-	-	-	1957 AE	-	-	-	-

Number of Electors

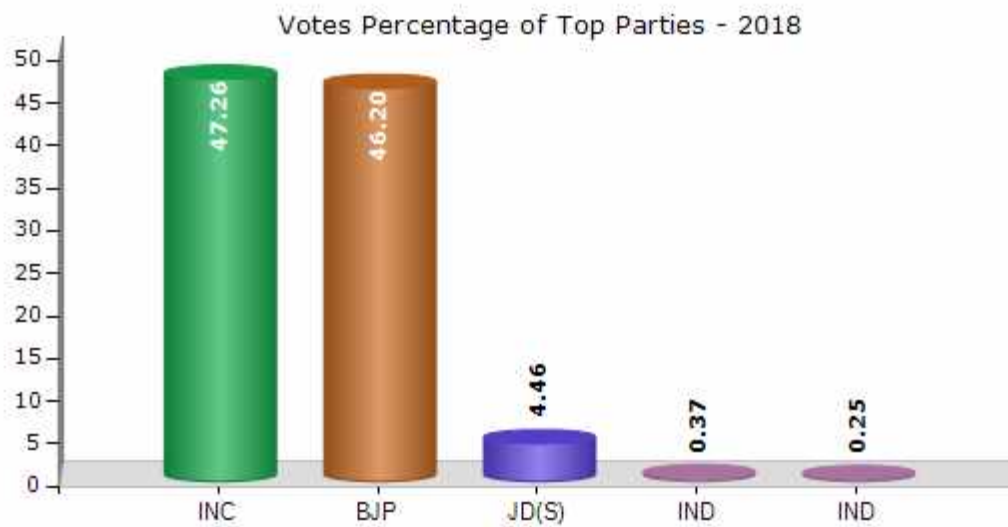


Note : AE : Assembly Election, PE : Assembly Segment of Parliamentary Election

Historical Summary Election Results

Summary Result of Assembly Election - 2018

Candidate Name	Party	Votes	Votes %
Arabail Hebbar Shivaram	INC	66290	47.26
Andalagi Veerabhadragouda Shivanagouda Patil	BJP	64807	46.2
Naik Ravindra A.	JD(S)	6263	4.46
Jamakhandi Mahaboobali	IND	524	0.37
Nagesh Bhoviwddar	IND	348	0.25
Sachin Naik Bin Chintamani	SHS	311	0.22
Nilappa Kheerappa Lamani	BBKD	307	0.22
	NOTA	1421	1.01



Polling Station Level Election Results

Number and Name of Polling Stations (PS) (2023)

Number of Polling Stations	Name of Polling Stations	Number of Polling Stations	Name of Polling Stations
1	Government Higher Primary School Kanchanalli (Tenginageri)	22	Government Higher Primary School Aralikoppa (Kannadagal)
2	Govt Senior Primary School Yelavalli	23	Govt Senior Primary School Anagoda
3	Government Higher Primary School Bomadikoppa	24	Govt Senior Primary School Dehalli
4	Government Urdu Senior Primary School Kiravatti	25	Government Senior Primary School Kattige
5	Govt Higher Primary School Bailandur	26	Govt Urdu Higher Primary School Macchigalli (North Part)
6	Govt Senior Primary School Hosalli	27	Govt Senior Primary School Balagimane (North Side)
7	Government Higher Primary School Kharewada (Hosalli)	28	Government Senior Primary School Balagimane (South Side)
8	Government High School Kiravatti	29	Govt Senior Primary School Thatagara
9	Government Senior Primary School Kiravatti	30	Government Model Senior Primary School Yallapur (Near Bus Stand)
10	Govt Senior Primary School Kolikeri	31	Government Urdu Senior Primary School Macchigalli (South Side)
11	Govt Senior Primary School Kannigeri	32	Government Higher Primary School Madevakoppa (Madanoor)
12	Government Junior Primary School Lalaguli	33	Govt Higher Primary School Manganathavaregere (Madanoor)
13	Govt Senior Primary School Bisagoda	34	Government Higher Primary School Hunashettikoppa (Madanoor)
14	Govt Junior Primary School Baragade	35	Government Higher Primary School Hulagoda (Madanoor)
15	Government Higher Primary School Kodase (Kannadagal)	36	Govt Higher Primary School Kalammanagar (North)
16	Government Higher Primary School Chikmavalli (Kannadagal)	37	Government Higher Primary School Kalammanagar (South Side)
17	Govt Junior Primary School Domageri (Madanur)	38	Government Model Senior Primary School Yallapur (Near Bus Stand) (South Side)
18	Government Higher Primary School Linganakoppa (Sahasralli)	39	Government Model Senior Primary School Yallapur (Near Bus Stand) (North Side)
19	Government Higher Primary School Savangeri (Sabageri)	40	Government Urdu Model Higher Primary School Yallapur (North Side)
20	Government Kannada Girls Senior Primary School Yallapur (Near Mahilamandal) (North Side)	41	Government Urdu Model Higher Primary School Yallapur (South Side)
21	Government Kannada Girls Senior Primary School Yallapur (Near Mahilamandal) (South Side)	42	Government Senior Primary School, Hithalkaragade

Contd....

Polling Station Level Election Results

Polling Station-wise Votes Secured by Overall Top Five Parties in Yellapur Assembly in Assembly Election (AE) under Uttara Kannada Parliamentary Constituency in Karnataka (2023)

Number of Polling Station	Winner - Arabail Hebbar Shivaram (BJP)	Runner-up - Andalagi Veerabhadra Gouda Shivanagoud Patil (INC)	3rd - Nagesh Honnayya Naik (JD(S))	4th - Bansode Laxman (IND)	5th - Santosh Manjunath Shet Raikar (KRPP)	NOTA	Other	Total Votes Secured
36	252	345	7	0	0	2	6	612
37	329	411	9	4	2	11	2	768
38	296	234	6	1	1	12	8	558
39	425	413	11	7	5	9	3	873
40	96	336	2	0	1	1	1	437
41	328	356	9	1	0	10	3	707
42	304	212	10	2	0	8	11	547
43	436	318	4	7	0	15	14	794
44	266	222	4	1	0	5	2	500
45	182	90	5	0	0	4	0	281
46	203	81	3	2	0	10	1	300
47	266	204	4	2	1	4	3	484
48	509	275	6	1	0	10	8	809
49	460	239	5	4	1	14	8	731
50	150	93	4	0	1	5	0	253
51	146	82	1	1	0	4	3	237
52	145	150	11	1	0	0	1	308
53	239	228	9	2	1	4	1	484
54	255	144	3	3	0	12	1	418
55	201	225	4	2	0	7	4	443
56	304	161	10	0	1	16	3	495
57	376	305	7	3	2	13	6	712
58	187	140	11	2	0	4	5	349
59	235	168	3	1	0	3	2	412
60	217	104	10	3	1	4	1	340
61	204	110	2	5	1	1	3	326
62	205	153	5	2	1	4	4	374
63	258	142	9	3	1	7	1	421
64	403	106	5	6	1	9	2	532
65	112	67	4	1	0	1	2	187
66	327	272	11	2	0	14	6	632
67	410	422	9	4	1	12	12	870
68	227	129	0	0	1	10	5	372
69	378	388	4	2	0	12	7	791
70	329	302	27	9	0	6	13	686

Contd....

Polling Station Level Election Results

Winner, Runner-up and 3rd Party Position & Winning Margin According to Polling Stations in Yellapur Assembly in Assembly Election (AE) under Uttara Kannada Parliamentary Constituency in Karnataka (2023)

Polling Station Number	Winner Party	Winner Votes (%)	Runner-up Party	Runner-up Votes (%)	Winning Margin Votes (%)	Third Party	Third Party Votes (%)	Other Votes (%)
71	BJP	324 (49.09)	INC	301 (45.61)	23 (3.48)	JD(S)	12 (1.82)	23 (3.48)
72	INC	95 (52.2)	BJP	79 (43.41)	16 (8.79)	JD(S)	5 (2.75)	3 (1.65)
73	BJP	363 (47.83)	INC	361 (47.56)	2 (0.27)	JD(S)	16 (2.11)	19 (2.5)
74	BJP	536 (61.54)	INC	301 (34.56)	235 (26.98)	JD(S)	12 (1.38)	22 (2.53)
75	BJP	196 (54.9)	INC	144 (40.34)	52 (14.56)	JD(S)	9 (2.52)	8 (2.24)
76	INC	395 (66.5)	BJP	180 (30.3)	215 (36.2)	JD(S)	4 (0.67)	15 (2.53)
77	BJP	215 (49.77)	INC	189 (43.75)	26 (6.02)	IND (AGB)	11 (2.55)	17 (3.94)
78	BJP	207 (47.92)	INC	206 (47.69)	1 (0.23)	JD(S)	3 (0.69)	16 (3.7)
79	BJP	281 (49.13)	INC	275 (48.08)	6 (1.05)	IND (AGB)	6 (1.05)	10 (1.75)
80	BJP	134 (57.76)	INC	90 (38.79)	44 (18.97)	JD(S)	2 (0.86)	6 (2.59)
81	INC	71 (47.65)	BJP	65 (43.62)	6 (4.03)	IND (AGB)	11 (7.38)	2 (1.34)
82	BJP	223 (48.58)	INC	206 (44.88)	17 (3.7)	JD(S)	9 (1.96)	21 (4.58)
83	BJP	436 (62.64)	INC	240 (34.48)	196 (28.16)	JD(S)	7 (1.01)	13 (1.87)
84	BJP	420 (50.91)	INC	365 (44.24)	55 (6.67)	JD(S)	16 (1.94)	24 (2.91)
85	BJP	234 (64.46)	INC	111 (30.58)	123 (33.88)	JD(S)	5 (1.38)	13 (3.58)
86	BJP	470 (53.96)	INC	363 (41.68)	107 (12.28)	JD(S)	15 (1.72)	23 (2.64)
87	INC	156 (54.36)	BJP	127 (44.25)	29 (10.11)	JD(S)	2 (0.7)	2 (0.7)
88	BJP	328 (50.46)	INC	281 (43.23)	47 (7.23)	IND (BL)	12 (1.85)	29 (4.46)
89	BJP	172 (64.18)	INC	87 (32.46)	85 (31.72)	IND (BL)	2 (0.75)	7 (2.61)
90	BJP	219 (61.52)	INC	125 (35.11)	94 (26.41)	JD(S)	3 (0.84)	9 (2.53)
91	BJP	215 (52.06)	INC	184 (44.55)	31 (7.51)	IND (BL)	3 (0.73)	11 (2.66)
92	BJP	282 (62.11)	INC	154 (33.92)	128 (28.19)	JD(S)	8 (1.76)	10 (2.2)
93	BJP	421 (58.55)	INC	258 (35.88)	163 (22.67)	JD(S)	12 (1.67)	28 (3.89)
94	BJP	287 (70.69)	INC	105 (25.86)	182 (44.83)	JD(S)	6 (1.48)	8 (1.97)
95	BJP	418 (59.04)	INC	276 (38.98)	142 (20.06)	JD(S)	3 (0.42)	11 (1.55)
96	BJP	290 (63.04)	INC	151 (32.83)	139 (30.21)	JD(S)	11 (2.39)	8 (1.74)
97	BJP	191 (55.04)	INC	149 (42.94)	42 (12.1)	IND (BL)	4 (1.15)	3 (0.86)
98	INC	437 (55.6)	BJP	322 (40.97)	115 (14.63)	JD(S)	11 (1.4)	16 (2.04)
99	INC	304 (61.79)	BJP	176 (35.77)	128 (26.02)	JD(S)	5 (1.02)	7 (1.42)
100	BJP	445 (59.1)	INC	297 (39.44)	148 (19.66)	JD(S)	5 (0.66)	6 (0.8)
101	INC	443 (59.62)	BJP	285 (38.36)	158 (21.26)	JD(S)	4 (0.54)	11 (1.48)
102	INC	485 (53.89)	BJP	395 (43.89)	90 (10)	IND (BL)	7 (0.78)	13 (1.44)
103	INC	523 (59.3)	BJP	331 (37.53)	192 (21.77)	IND (BL)	9 (1.02)	19 (2.15)
104	INC	331 (52.88)	BJP	276 (44.09)	55 (8.79)	IND (BL)	8 (1.28)	11 (1.76)
105	INC	617 (62.01)	BJP	353 (35.48)	264 (26.53)	JD(S)	6 (0.6)	19 (1.91)

Contd....

Socio-Economic Amenities - Rural

Access to Education Facilities

Particulars	Number of Village (% of Population)				
	Available	Not Available	If Not Available (Distance of Nearest Facility)		
			A	B	C
Govt. Primary School	215 (95)	67 (5)	52 (4)	10 (1)	0 (0)
Private Primary School	8 (9)	274 (91)	1 (0)	2 (0)	0 (0)
Govt. Middle School	141 (81)	141 (19)	102 (13)	39 (6)	0 (0)
Private Middle School	6 (9)	276 (91)	0 (0)	0 (0)	0 (0)
Govt. Secondary School	32 (30)	250 (70)	114 (41)	105 (22)	28 (5)
Private Secondary School	5 (6)	277 (94)	2 (1)	0 (0)	0 (0)
Govt. Senior Secondary School	6 (10)	276 (90)	38 (15)	103 (35)	135 (40)
Private Senior Secondary School	0 (0)	282 (100)	0 (0)	0 (0)	0 (0)
Govt. Arts and Science Degree College	0 (0)	282 (100)	6 (3)	40 (18)	167 (57)
Private Arts and Science Degree College	0 (0)	282 (100)	0 (0)	4 (1)	65 (21)
Govt. Engineering College	0 (0)	282 (100)	0 (0)	0 (0)	149 (68)
Private Engineering College	0 (0)	282 (100)	0 (0)	2 (0)	131 (32)
Govt. Medicine College	0 (0)	282 (100)	3 (4)	23 (8)	256 (88)
Private Medicine College	0 (0)	282 (100)	0 (0)	0 (0)	0 (0)
Govt. Management Institute	0 (0)	282 (100)	0 (0)	0 (0)	0 (0)
Private Management Institute	0 (0)	282 (100)	0 (0)	0 (0)	0 (0)
Govt. Polytechnic	0 (0)	282 (100)	4 (1)	19 (11)	62 (32)
Private Polytechnic	0 (0)	282 (100)	4 (3)	25 (8)	168 (45)
Govt. Vocational Training School/ITI	1 (2)	281 (98)	11 (6)	55 (23)	138 (45)
Private Vocational Training School/ITI	2 (4)	280 (96)	6 (2)	15 (4)	54 (14)
Govt. Non Formal Training Centre	2 (9)	280 (91)	4 (3)	53 (17)	195 (52)
Private Non Formal Training Centre	0 (0)	282 (100)	0 (0)	2 (3)	26 (17)
Govt. School For Disabled	0 (0)	282 (100)	1 (0)	3 (1)	34 (16)
Private School For Disabled	0 (0)	282 (100)	4 (3)	33 (16)	207 (64)
Government Others	2 (4)	280 (96)	1 (0)	2 (0)	34 (16)
Private Others	2 (5)	280 (95)	4 (3)	32 (15)	205 (55)

Note : Distance A : Less than 5 km; B : Between 5-10 km; C : 10+ km.; Source : Data Analysis is based on 2011 Census.

DISCLAIMER

The Terms of Use and Disclaimer of Datanet India Private Limited (hereinafter referred to as "Datanet") for use of this analysis report of **Yellapur Assembly Constituency (Yellapur Vidhan Sabha)** :-

1. **Assembly Factbook™** is a Registered Trade Mark owned by Datanet.
2. All the maps are sketched and graphical representation only and have not been drawn to the scale and also not to represent the actual geographical area or boundary of the unit.
3. The data for the aforesaid analysis is based on authentic sources and has been culled from the various publications of Census, CSO and NSSO for district and block level data, various central and state government departments, Central & State Elections Commissions and the concerned Returning Officers' releases, Electoral Rolls, Election results and allied publications, internal assessment, surveys, estimates and analysis. Therefore, certain adjustment of data at micro level may have been done to arrive closer to the macro data.
4. Data have been provided on an "As Is" and "As AVAILABLE" basis
5. The colours shown in the maps or diagram and charts of a particular party, alliance or AC are indicative and do not represent them.
6. This publication which includes maps, sheets, graphs and data would be the property under copyright of Datanet only. The user may use these for its internal study, analysis and research purposes. It's public display, re-selling or any commercial uses by the user are not allowed.
7. Datanet has taken due care and caution in compilation and processing of data and allied information, but does not guarantee the accuracy, adequacy or completeness of any information/analysis and will be not responsible for any errors or omissions or for the results obtained from the use of such information/analysis.
8. All the contents for the publication have been culled from various authentic sources and Datanet reasonably believes such sources to be reliable, but does not make any representations, express or implied as to the accuracy or fitness of use of such information. The information or contents of the information/analysis do not constitute advice and should not be relied upon in making (or refraining from making) any decision. Any reliance placed upon the information provided by Datanet is the sole responsibility and strictly at the user's risk.
9. In no event will Datanet be liable for any damages (including, without limitation, damages for loss of business projects, or loss of profits) arising in contract, tort or otherwise from the use of or inability to use any of its contents, or from any action taken (or refrained from being taken) as a result of using the analysis or any of its contents. Datanet its directors, owners, editors, officials, employees, distributor and agents or any associate will not be liable for any errors in the information contained or any consequences arising from the use of the contents of the provided information/analysis.
10. If any provision of these terms and conditions is held invalid or illegal or unenforceable for any reason by any court of competent jurisdiction, such provision shall be severed and the remainder of provisions of the terms and conditions shall continue in full force and effect as if the Term of Use had been executed with the invalid, illegal or unenforceable provision eliminated.
11. If there are any discrepancies in the information provided, please bring it to attention of Datanet for suitable rectification measures.

Buy Online This Complete Book At
Datanet India eBooks Store

www.indiastatpublications.com

or go directly at

[http://www.indiastatpublications.com/
Assembly_factbook/Karnataka/Uttara_Kannada/ Yellapur](http://www.indiastatpublications.com/Assembly_factbook/Karnataka/Uttara_Kannada/Yellapur)

 **indiastat**elections

ISBN : 978-93-5802-318-3



9 789358 023183