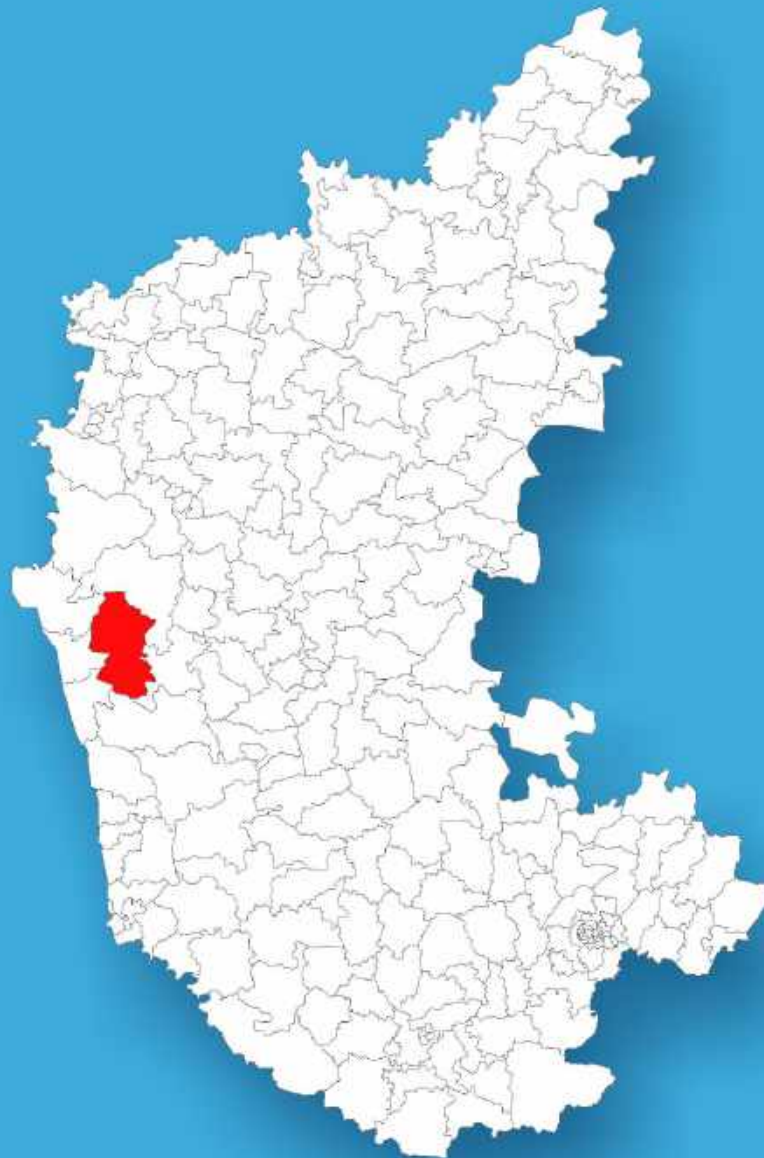




Karnataka

Assembly Factbook™

Sirsi Assembly Constituency



Key Electoral Data of Sirsi
Assembly Constituency (Vidhan Sabha)

Karnataka
Assembly FactbookTM
Sirsi Assembly Constituency



Sirsi Vidhan Sabha

Editor & Director

Dr. R.K. Thukral

Research Editor

Dr. Shafeeq Rahman

Compiled, Researched and Published by Datanet India Pvt. Ltd.

D-100, 1st Floor,

Okhla Industrial Area, Phase-I,

New Delhi- 110020.

Ph.: 91-11- 43580781-84

Email : support@indiastatpublications.com

Website : <http://www.indiastatelections.com>

Online Book Store :

www.indiastatpublications.com

Report No. : AFB/KA-080-0125

ISBN : 978-93-5802-309-1

First Edition : January, 2018

Eighth Updated Edition : January, 2025

Price : Rs.11500/-

US\$ 310

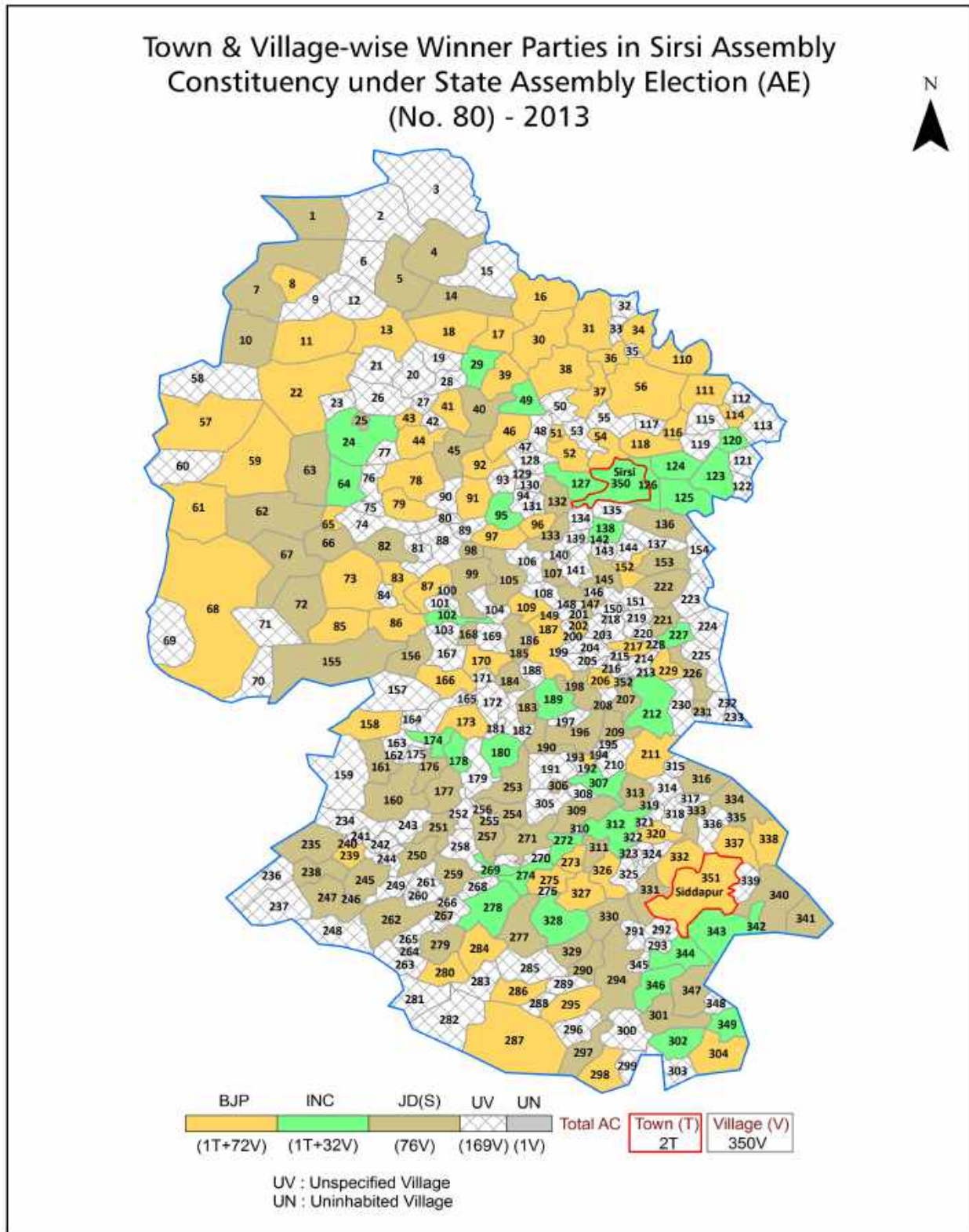
© Datanet India Pvt. Ltd.

All rights reserved. No part of this book may be reproduced, stored in a retrieval system or transmitted in any form or by any means, mechanical photocopying, photographing, scanning, recording or otherwise without the prior written permission of the publisher. Please refer to Disclaimer at page no. 222 for the use of this publication.

Printed in India

No.	Particulars	Page No.
	Introduction	
1	Assembly Constituency - (Vidhan Sabha) at a Glance Features of Assembly as per Delimitation Commission of India (2008)	1-2
	Location and Political Maps	
2	Location Map Boundaries of Assembly Constituency - (Vidhan Sabha) in District Boundaries of Assembly Constituency under Parliamentary Constituency - (Lok Sabha) Town & Village-wise Winner Parties- 2024, 2023, 2019, 2014, 2013 and 2009	3-11
	Administrative Setup (2011)	
3	District Sub-district Towns Villages Inhabited Villages Uninhabited Villages Village Panchayat Intermediate Panchayat	12-30
	Demographics (2011)	
4	Population Households Rural/Urban Population Towns and Villages by Population Size Sex Ratio (Total & 0-6 Years) Religious Population Social Population Literacy Rate	31-32
	Electoral Features	
5	Important Dates of Last Elections Held Electors by Gender Service Electors Voters Voters Turnout Polling Stations & Average Number of Electors per Polling Station Electors by Age Group Present Elected Representatives	33-38
	Historical Summary Election Results	
6	Vote Share of Major Parties Winning Margin (Number & Percentage) Polarity of Parties Summary Result of Assembly Segment of Parliamentary Elections 2024, 2019, 2014, 2009, 2004 and 1999 Summary Result of Assembly Elections 2023, 2018, 2013, 2008, 2004, 1999, 1994, 1989, 1985, 1983, 1978, 1972, 1967, 1962 and 1957	39-62
	Polling Station Level Election Results	
7	Name and Number of Polling Station 2024, 2023, 2019, 2014, 2013 and 2009 Polling Station-wise Electors, Voters & Voters Turnout 2024, 2023, 2019, 2014, 2013 and 2009 Polling Station wise Elections Results 2024, 2023, 2019, 2014, 2013 and 2009	63-202
	Share of Assembly Constituency	
8	Share of Assembly Constituency - (Vidhan Sabha) in State, District and Parliamentary Constituency - (Lok Sabha)	203
	Socio-Economic Amenities (2011)	
9	Access to Administrative Units Agricultural, Manufacturing and Industrial Commodities Demographic Indicators Education Health & Manpower Drinking Water Supply Sanitation Entertainment and Recreations Infrastructure Power Food Allocation Distribution and Marketing of Agriculture Commodities Infrastructure Transport and Road Infrastructure Communication Banking and Financial Services Land Use Irrigation Source	205-219
10	Abbreviation & Sources	220-221
11	Disclaimer	222

Location & Political Map



Administrative Setup

List of Village Panchayat & Intermediate Panchayat (Block) Name - 2011

Village Name	Village Panchayat Name	Intermediate Panchayat Name
Achanalli	Dodnalli	Sirsi
Adalli	Janmane	Sirsi
Adkalli	Tarehalli - Kansur	Siddapur
Agasal	Bhairumbe	Sirsi
Aigod	Kangod	Siddapur
Ainbail	Analebail	Siddapur
Ajjibal	Kangod	Sirsi
Akkunji	Kavanchoor	Siddapur
Alavalli	Wajgod	Siddapur
Algod	Halgeri	Siddapur
Amblihonda	Kangod	Sirsi
Analebail	Analebail	Siddapur
Andolli	Itguli	Sirsi
Arasapur	Bhairumbe	Sirsi
Arehalla	Tarehalli - Kansur	Siddapur
Arendur	Kavanchoor	Siddapur
Attimurd	Analebail	Siddapur
Audala	Harehulekal	Sirsi
Avarguppa	Kolsirsi	Siddapur
Bachagaon	Dodnalli	Sirsi
Badagi	Bandal	Sirsi
Bakkal	Harehulekal	Sirsi
Balavalli	Janmane	Sirsi
Balegadde	Itguli	Sirsi
Balekai	Tarehalli - Kansur	Siddapur
Balekaimane	Kodnagadde	Sirsi
Balekoppa (Kibballi)	Analebail	Siddapur
Balekoppa (Shiralgi)	Shiralgi	Siddapur
Balesar	Hasaragod	Siddapur

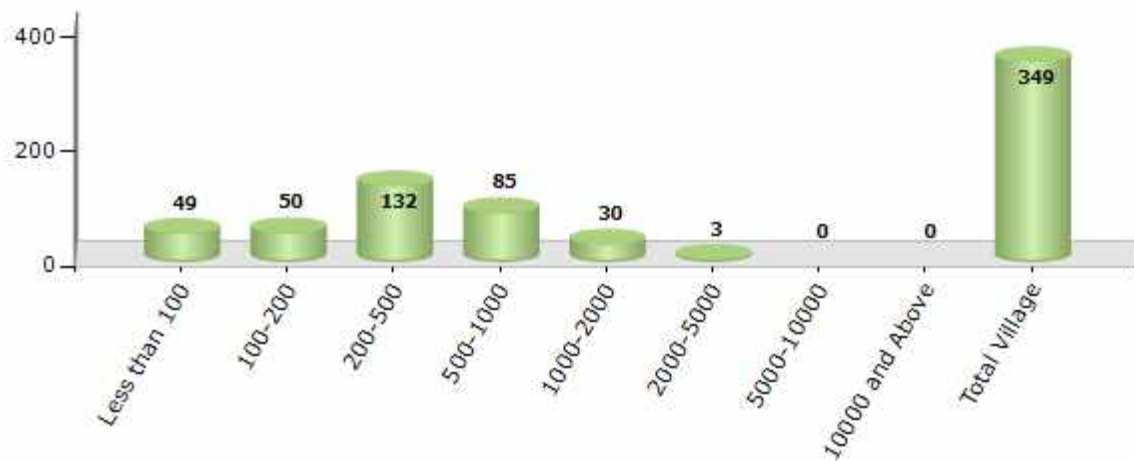
Contd....

Demographic

Number of Villages by Population Size - 2011

Less than 100	100-200	200-500	500-1000	1000-2000	2000-5000	5000-10000	10000 and Above	Total Village
49	50	132	85	30	3	0	0	349

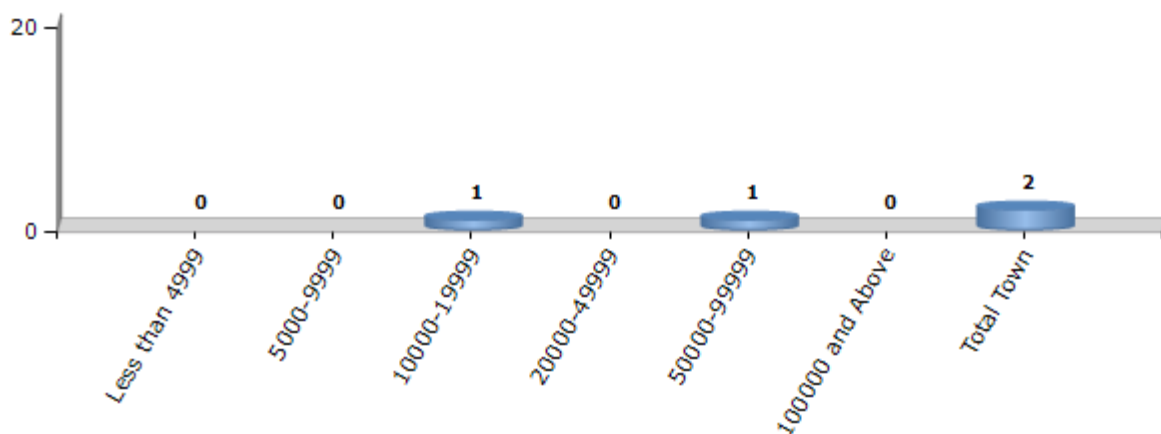
Number of Villages by Population Size - 2011



Number of Towns by Population Size - 2011

Less than 4999	5000-9999	10000-19999	20000-49999	50000-99999	100000 and Above	Total Town
0	0	1	0	1	0	2

Number of Towns by Population Size - 2011

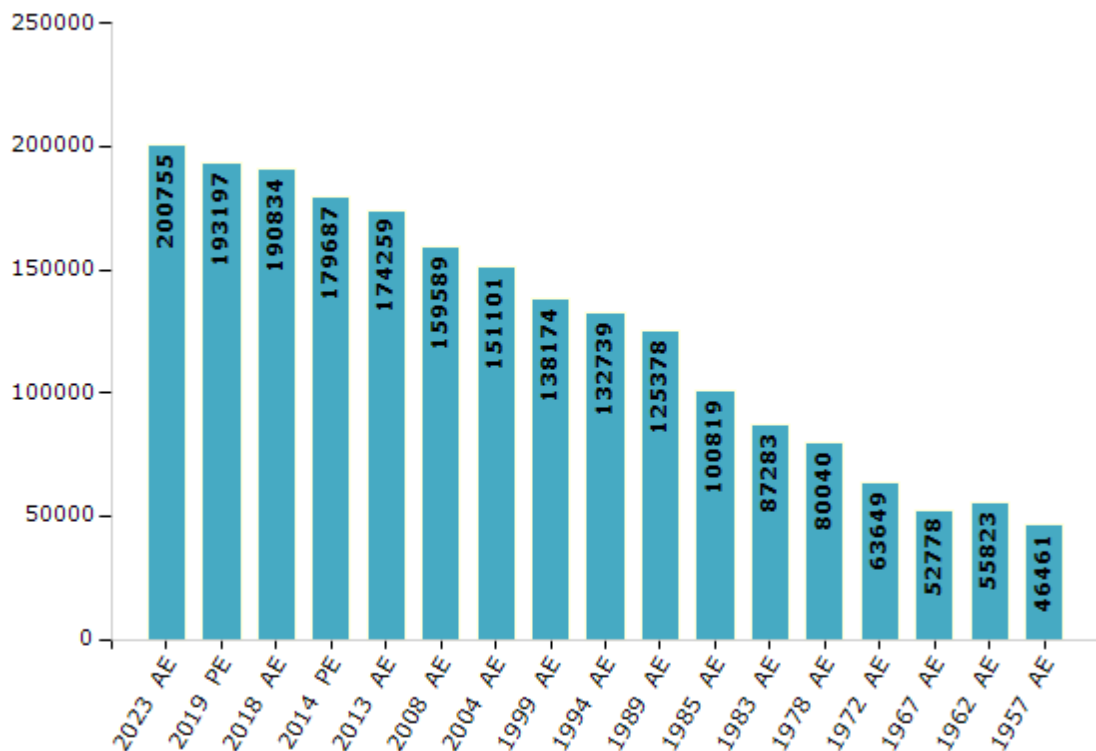


Electoral Features

Electors by Male & Female

Year	Male	Female	Others	Total	Year	Male	Female	Others	Total
2023 AE	100912	99841	2	200755	1999 AE	70998	67176	-	138174
2019 PE	97801	95394	2	193197	1994 AE	68338	64401	-	132739
2018 AE	96858	93974	2	190834	1989 AE	64823	60555	-	125378
2014 PE	91391	88295	1	179687	1985 AE	53014	47805	-	100819
2013 AE	88812	85447	0	174259	1983 AE	46499	40784	-	87283
2009 PE	-	-	-	-	1978 AE	42404	37636	-	80040
2008 AE	81390	78199	-	159589	1972 AE	33960	29689	-	63649
2004 PE	-	-	-	-	1967 AE	-	-	-	52778
2004 AE	77241	73860	-	151101	1962 AE	-	-	-	55823
1999 PE	-	-	-	-	1957 AE	-	-	-	46461

Number of Electors

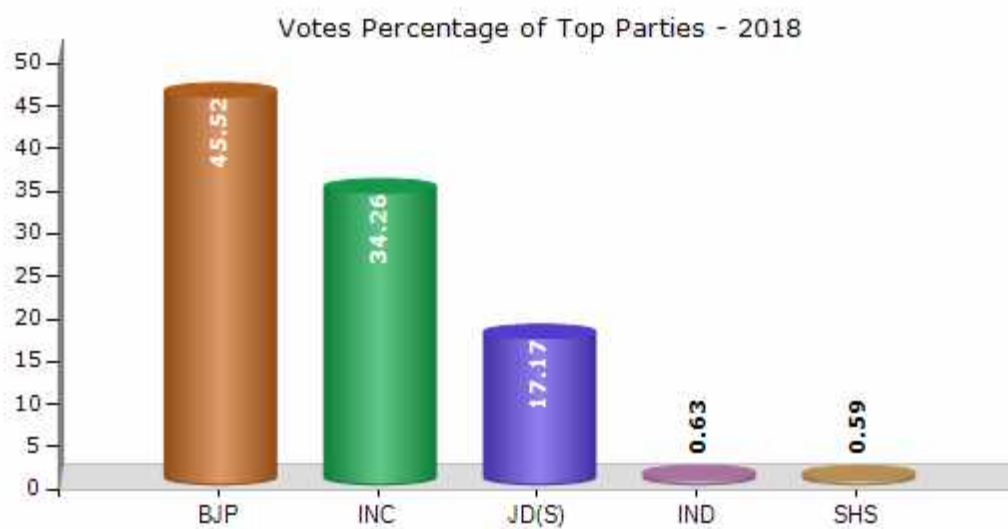


Note : AE : Assembly Election, PE : Assembly Segment of Parliamentary Election

Historical Summary Election Results

Summary Result of Assembly Election - 2018

Candidate Name	Party	Votes	Votes %
Kageri Vishweshwar Hegde	BJP	70595	45.52
Bhimanna Naik	INC	53134	34.26
Shashibhushan Hegde	JD(S)	26625	17.17
Ajjibal Ramanand	IND	981	0.63
Annappa Akash S.K.	SHS	909	0.59
Abdul Razak Shaikh	AIMEP	900	0.58
	NOTA	1935	1.25



Polling Station Level Election Results

Number and Name of Polling Stations (PS) (2023)

Number of Polling Stations	Name of Polling Stations	Number of Polling Stations	Name of Polling Stations
1	Government Higher Primary School Dhorangiri	22	Government Junior Primary School Shiraguni
2	Government Senior Primary School, Jaddigadde	23	Govt Senior Primary School Lower
3	Gram Panchayat Office Sababhavan Kodnagadde	24	Government Senior Primary School Mundaganamane
4	Govt Senior Primary School Muski	25	Government Senior Primary School, Kudragoda
5	Govt Senior Primary School Kakkali	26	Government Higher Primary School, Naigara
6	Government Higher Primary School Vanalli (Guruvalli)	27	Srilakshmi Narasimha High School Salakani
7	Govt Junior Primary School Menasi	28	Government Senior Primary School Upper Onikeri
8	Govt Senior Primary School Oudala	29	Government Junior Primary School Sadashivalli
9	Govt Senior Primary School Bakkala	30	Govt Senior Primary School Taragoda
10	Government Higher Primary School Khasapal (Sonda) (East Side)	31	Govt Senior Primary School Isalur
11	Govt Senior Primary School Kesinamane (Sonda)	32	Govt Senior Primary School Boppanalli
12	Government Higher Primary School Khasapala (Sonda) (West)	33	Government Higher Primary School Devarakoppa
13	Govt Senior Primary School Peralakumbri	34	Government Higher Primary School Kadakoda
14	Govt Higher Primary School Agasala Bommanalli (North)	35	Government Junior Primary School Gubbigadde
15	Government Higher Primary School Agasala Bommanalli (West Side)	36	Govt Senior Primary School Kadabala
16	Government Senior Primary School Belale	37	Government Higher Primary School Devanalli
17	Government Higher Primary School, Bhairumbe	38	Government Junior Primary School Sarguppa
18	Sridevi Pre-Graduation College, Hulekal	39	Government Higher Primary School, Benagam
19	Government Model Senior Primary School Hancharata	40	Government Senior Primary School Onigadde
20	Govt Senior Primary School Koligara	41	Government Higher Primary School Shivalli (Panchalinga) (South Side)
21	Govt Senior Primary School Gonasara	42	Government Higher Primary School Shivalli (Panchalinga) (Northern Part)

Contd....

Polling Station Level Election Results

Polling Station-wise Votes Secured by Overall Top Five Parties in Sirsi Assembly in Assembly Election (AE) under Uttara Kannada Parliamentary Constituency in Karnataka (2023)

Number of Polling Station	Winner - Bhimanna T. Naik (INC)	Runner-up - Kageri Vishweshwar Hegde (BJP)	3rd - Upendra Pai (JD(S))	4th - Hitendra Naik (AAP)	5th - Gopal Devadiga (IND)	NOTA	Other	Total Votes Secured
36	210	269	20	5	1	2	3	510
37	455	309	38	12	13	12	12	851
38	227	134	26	2	9	3	10	411
39	196	284	32	7	1	5	7	532
40	210	401	33	9	5	9	24	691
41	320	174	19	2	1	1	4	521
42	177	305	18	4	4	11	21	540
43	132	277	28	4	0	7	8	456
44	122	152	70	2	3	5	7	361
45	135	137	36	3	5	6	13	335
46	202	412	26	7	2	14	24	687
47	365	315	40	4	5	12	13	754
48	380	344	52	8	9	11	8	812
49	187	509	36	18	9	12	10	781
50	278	403	21	4	7	8	12	733
51	358	397	41	5	5	8	10	824
52	631	140	30	3	1	0	1	806
53	175	274	13	1	5	3	5	476
54	621	386	28	16	10	7	8	1076
55	281	274	23	6	7	7	3	601
56	447	301	36	6	53	10	11	864
57	767	366	36	11	6	9	12	1207
58	539	276	94	5	15	9	8	946
59	139	394	38	7	1	10	13	602
60	345	230	77	9	17	11	14	703
61	429	221	45	5	6	18	12	736
62	119	324	31	6	3	9	4	496
63	220	377	19	3	10	4	8	641
64	336	288	59	5	39	9	10	746
65	149	281	18	5	7	3	8	471
66	279	453	31	2	16	12	13	806
67	254	418	35	6	9	6	17	745
68	120	294	15	3	2	9	5	448
69	468	280	37	4	6	7	10	812
70	464	405	63	7	15	13	10	977

Contd....

Polling Station Level Election Results

Winner, Runner-up and 3rd Party Position & Winning Margin According to Polling Stations in Sirsi Assembly in Assembly Election (AE) under Uttara Kannada Parliamentary Constituency in Karnataka (2023)

Polling Station Number	Winner Party	Winner Votes (%)	Runner-up Party	Runner-up Votes (%)	Winning Margin Votes (%)	Third Party	Third Party Votes (%)	Other Votes (%)
71	BJP	334 (48.27)	INC	289 (41.76)	45 (6.51)	JD(S)	32 (4.62)	37 (5.35)
72	INC	187 (58.44)	BJP	100 (31.25)	87 (27.19)	JD(S)	16 (5)	17 (5.31)
73	BJP	328 (57.04)	INC	209 (36.35)	119 (20.69)	JD(S)	26 (4.52)	12 (2.09)
74	BJP	206 (67.76)	INC	75 (24.67)	131 (43.09)	JD(S)	10 (3.29)	13 (4.28)
75	BJP	292 (51.96)	INC	203 (36.12)	89 (15.84)	JD(S)	42 (7.47)	25 (4.45)
76	BJP	331 (54.26)	INC	228 (37.38)	103 (16.88)	JD(S)	28 (4.59)	23 (3.77)
77	BJP	207 (60)	INC	105 (30.43)	102 (29.57)	JD(S)	17 (4.93)	16 (4.64)
78	INC	507 (63.3)	BJP	238 (29.71)	269 (33.59)	JD(S)	31 (3.87)	25 (3.12)
79	INC	647 (70.4)	BJP	211 (22.96)	436 (47.44)	JD(S)	35 (3.81)	26 (2.83)
80	INC	461 (65.02)	BJP	211 (29.76)	250 (35.26)	JD(S)	27 (3.81)	10 (1.41)
81	INC	490 (70.71)	BJP	154 (22.22)	336 (48.49)	JD(S)	26 (3.75)	23 (3.32)
82	INC	281 (48.78)	BJP	247 (42.88)	34 (5.9)	JD(S)	27 (4.69)	21 (3.65)
83	BJP	193 (61.08)	INC	86 (27.22)	107 (33.86)	JD(S)	21 (6.65)	16 (5.06)
84	INC	429 (59.83)	BJP	236 (32.91)	193 (26.92)	JD(S)	38 (5.3)	14 (1.95)
85	INC	173 (64.55)	BJP	80 (29.85)	93 (34.7)	JD(S)	10 (3.73)	5 (1.87)
86	INC	245 (53.61)	BJP	169 (36.98)	76 (16.63)	JD(S)	27 (5.91)	16 (3.5)
87	INC	327 (63.74)	BJP	158 (30.8)	169 (32.94)	JD(S)	14 (2.73)	14 (2.73)
88	INC	509 (90.73)	BJP	47 (8.38)	462 (82.35)	JD(S)	4 (0.71)	1 (0.18)
89	INC	325 (85.98)	BJP	28 (7.41)	297 (78.57)	JD(S)	19 (5.03)	6 (1.59)
90	INC	465 (69.3)	BJP	153 (22.8)	312 (46.5)	JD(S)	39 (5.81)	14 (2.09)
91	INC	697 (79.02)	BJP	127 (14.4)	570 (64.62)	JD(S)	28 (3.17)	30 (3.4)
92	INC	596 (72.77)	BJP	143 (17.46)	453 (55.31)	JD(S)	52 (6.35)	28 (3.42)
93	INC	357 (49.45)	BJP	286 (39.61)	71 (9.84)	JD(S)	27 (3.74)	52 (7.2)
94	INC	303 (54.59)	BJP	212 (38.2)	91 (16.39)	JD(S)	24 (4.32)	16 (2.88)
95	BJP	375 (55.64)	INC	237 (35.16)	138 (20.48)	JD(S)	34 (5.04)	28 (4.15)
96	INC	668 (81.86)	BJP	113 (13.85)	555 (68.01)	JD(S)	20 (2.45)	15 (1.84)
97	INC	812 (82.86)	BJP	110 (11.22)	702 (71.64)	JD(S)	31 (3.16)	27 (2.76)
98	INC	404 (69.78)	BJP	127 (21.93)	277 (47.85)	JD(S)	37 (6.39)	11 (1.9)
99	BJP	413 (68.6)	INC	129 (21.43)	284 (47.17)	JD(S)	43 (7.14)	17 (2.82)
100	BJP	286 (69.59)	INC	85 (20.68)	201 (48.91)	JD(S)	31 (7.54)	9 (2.19)
101	BJP	308 (51.51)	INC	220 (36.79)	88 (14.72)	JD(S)	59 (9.87)	11 (1.84)
102	BJP	302 (52.8)	INC	222 (38.81)	80 (13.99)	JD(S)	30 (5.24)	18 (3.15)
103	BJP	281 (47.07)	INC	254 (42.55)	27 (4.52)	JD(S)	26 (4.36)	36 (6.03)
104	INC	385 (53.85)	BJP	257 (35.94)	128 (17.91)	JD(S)	52 (7.27)	21 (2.94)
105	INC	285 (46.88)	BJP	250 (41.12)	35 (5.76)	JD(S)	44 (7.24)	29 (4.77)

Contd....

Socio-Economic Amenities - Rural

Access to Education Facilities

Particulars	Number of Village (% of Population)				
	Available	Not Available	If Not Available (Distance of Nearest Facility)		
			A	B	C
Govt. Primary School	272 (93)	77 (7)	60 (5)	14 (2)	0 (0)
Private Primary School	11 (5)	338 (95)	0 (0)	0 (0)	0 (0)
Govt. Middle School	173 (69)	176 (31)	118 (20)	48 (8)	0 (0)
Private Middle School	5 (3)	344 (97)	7 (2)	1 (0)	0 (0)
Govt. Secondary School	38 (19)	311 (81)	168 (42)	120 (31)	19 (6)
Private Secondary School	4 (3)	345 (97)	2 (1)	0 (0)	0 (0)
Govt. Senior Secondary School	8 (5)	341 (95)	55 (16)	128 (41)	148 (34)
Private Senior Secondary School	1 (1)	348 (99)	4 (1)	5 (2)	0 (0)
Govt. Arts and Science Degree College	0 (0)	349 (100)	0 (0)	18 (8)	85 (23)
Private Arts and Science Degree College	1 (1)	348 (99)	11 (6)	60 (19)	174 (44)
Govt. Engineering College	0 (0)	349 (100)	0 (0)	0 (0)	216 (59)
Private Engineering College	0 (0)	349 (100)	0 (0)	1 (0)	132 (40)
Govt. Medicine College	0 (0)	349 (100)	5 (3)	3 (2)	341 (96)
Private Medicine College	0 (0)	349 (100)	0 (0)	0 (0)	0 (0)
Govt. Management Institute	0 (0)	349 (100)	0 (0)	0 (0)	0 (0)
Private Management Institute	0 (0)	349 (100)	0 (0)	0 (0)	0 (0)
Govt. Polytechnic	0 (0)	349 (100)	8 (3)	34 (14)	104 (28)
Private Polytechnic	1 (1)	348 (99)	4 (3)	48 (15)	150 (36)
Govt. Vocational Training School/ITI	0 (0)	349 (100)	7 (3)	36 (13)	112 (28)
Private Vocational Training School/ITI	1 (0)	348 (100)	8 (6)	47 (15)	138 (34)
Govt. Non Formal Training Centre	1 (0)	348 (100)	11 (7)	63 (22)	205 (52)
Private Non Formal Training Centre	0 (0)	349 (100)	1 (0)	14 (5)	54 (14)
Govt. School For Disabled	0 (0)	349 (100)	0 (0)	10 (3)	60 (16)
Private School For Disabled	0 (0)	349 (100)	12 (7)	66 (23)	201 (51)
Government Others	0 (0)	349 (100)	0 (0)	10 (3)	60 (16)
Private Others	0 (0)	349 (100)	12 (7)	66 (23)	201 (51)

Note : Distance A : Less than 5 km; B : Between 5-10 km; C : 10+ km.; Source : Data Analysis is based on 2011 Census.

DISCLAIMER

The Terms of Use and Disclaimer of Datanet India Private Limited (hereinafter referred to as "Datanet") for use of this analysis report of **Sirsi Assembly Constituency (Sirsi Vidhan Sabha)** :-

1. **Assembly Factbook™** is a Registered Trade Mark owned by Datanet.
2. All the maps are sketched and graphical representation only and have not been drawn to the scale and also not to represent the actual geographical area or boundary of the unit.
3. The data for the aforesaid analysis is based on authentic sources and has been culled from the various publications of Census, CSO and NSSO for district and block level data, various central and state government departments, Central & State Elections Commissions and the concerned Returning Officers' releases, Electoral Rolls, Election results and allied publications, internal assessment, surveys, estimates and analysis. Therefore, certain adjustment of data at micro level may have been done to arrive closer to the macro data.
4. Data have been provided on an "As Is" and "As AVAILABLE" basis
5. The colours shown in the maps or diagram and charts of a particular party, alliance or AC are indicative and do not represent them.
6. This publication which includes maps, sheets, graphs and data would be the property under copyright of Datanet only. The user may use these for its internal study, analysis and research purposes. It's public display, re-selling or any commercial uses by the user are not allowed.
7. Datanet has taken due care and caution in compilation and processing of data and allied information, but does not guarantee the accuracy, adequacy or completeness of any information/analysis and will be not responsible for any errors or omissions or for the results obtained from the use of such information/analysis.
8. All the contents for the publication have been culled from various authentic sources and Datanet reasonably believes such sources to be reliable, but does not make any representations, express or implied as to the accuracy or fitness of use of such information. The information or contents of the information/analysis do not constitute advice and should not be relied upon in making (or refraining from making) any decision. Any reliance placed upon the information provided by Datanet is the sole responsibility and strictly at the user's risk.
9. In no event will Datanet be liable for any damages (including, without limitation, damages for loss of business projects, or loss of profits) arising in contract, tort or otherwise from the use of or inability to use any of its contents, or from any action taken (or refrained from being taken) as a result of using the analysis or any of its contents. Datanet its directors, owners, editors, officials, employees, distributor and agents or any associate will not be liable for any errors in the information contained or any consequences arising from the use of the contents of the provided information/analysis.
10. If any provision of these terms and conditions is held invalid or illegal or unenforceable for any reason by any court of competent jurisdiction, such provision shall be severed and the remainder of provisions of the terms and conditions shall continue in full force and effect as if the Term of Use had been executed with the invalid, illegal or unenforceable provision eliminated.
11. If there are any discrepancies in the information provided, please bring it to attention of Datanet for suitable rectification measures.

Buy Online This Complete Book At
Datanet India eBooks Store

www.indiastatpublications.com

or go directly at

[http://www.indiastatpublications.com/
Assembly_factbook/Karnataka/Uttara_Kannada/ Sirsi](http://www.indiastatpublications.com/Assembly_factbook/Karnataka/Uttara_Kannada/Sirsi)

 **indiastat**elections

ISBN : 978-93-5802-309-1



9 789358 023091